































WAIKATO State Highway Plan and Forecast for 2008/09 to 2017/18

Legend: Nature of work

	Committed Investigation		Committed Design		Committed Construction
	Investigation		Design		Construction







SH	Project	Primary LTMA Objective	Estimated Cost Remaining \$ < 5M \$\$\$ 20-100M \$\$\$ 100+M	Land Transport Programme 08/09	Plan 09/10-10/11	Forecast 11/12-17/18
LARGE PROJECTS						
2	Mangatawhiri Deviation *	Safety & Personal Security	12.0			
1	Avalon Drive Bypass	Access and Mobility	9.3			
1	Plarere – Oak Tree Bend Realignment	Safety & Personal Security	12.7			
25	Kopu Bridge Replacement	Economic Development	1.4			
2	Maramarua Deviation	Safety & Personal Security	3.3			
1	Te Rapa Bypass	Economic Development	0.3			
1	Ngaruawahia Bypass	Access and Mobility	5.8			
1	Cambridge Bypass 2L	Access and Mobility	3.3			
1	Rangiriri Bypass	Access and Mobility	2.6			
25	Kopu Bridge Replacement	Economic Development	\$\$			
2	Maramarua Deviation	Safety & Personal Security	\$\$\$			
1/3	Hamilton Southern Links	Access and Mobility	\$\$\$\$			
1	Te Rapa Bypass	Economic Development	\$\$\$\$			
1	Huntly Bypass	Access and Mobility	\$\$\$\$			
1	Ngaruawahia Bypass	Access and Mobility	\$\$\$\$			
1	Hamilton Bypass	Access and Mobility	\$\$\$\$			
1	Cambridge Bypass 2L	Access and Mobility	\$\$\$			
1	Rangiriri Bypass	Access and Mobility	\$\$\$			
1	Long Swamp to Rangiriri 4L	Access and Mobility	\$\$\$			

Projects listed in the plan years may be accelerated into the programme year to ensure full use of available funding (subject to project suitability)





















The grey symbols show indicative timings given that the investigation or design phase has not been completed.

WAIKATO State Highway Plan and Forecast for 2008/09 to 2017/18

Legend: Nature of work

	Committed Investigation		Committed Design		Committed Construction
	Investigation		Design		Construction

The grey symbols show indicative timings given that the investigation or design phase has not been completed.

SH	Project	Primary LTMA Objective	Estimated Cost Remaining \$ < 5M \$\$\$ 20-100M \$\$ \$ 5-20M \$\$\$\$ 100+M	Land Transport Programme 08/09	Plan 09/10-10/11	Forecast 11/12-17/18
SMALL & MEDIUM PROJECTS						
			Total Phase Cost			
1	SWATT 2010 Stage 2 Tokoroa to Taupo	Safety & Personal Security	0.5			
2	Maramarua Expressway Safety Improvement	Safety & Personal Security	0.5			
27	SH27 North Safety Improvements	Safety & Personal Security	1.3			
25	Te Puru Stream Bridge Replacement	Economic Development	4.6			
25	Tararu Stream Bridge Replacement	Economic Development	4.1			
VAR	Waikato Road Information System	Economic Development	0.5			
1	Hamilton North Safety Improvements	Safety & Personal Security	0.1			
1	Hamilton Urban Safety Improvements	Safety & Personal Security	0.1			
39	SH39 Safety Improvements	Safety & Personal Security	0.1			
3	Safety Improvements SH3 Hamilton to Airport Road	Safety & Personal Security	0.1			
27	Tahuna Road Roundabout	Safety & Personal Security	0.1			
26	SH26/27 Intersection Improvement	Safety & Personal Security	0.1			
1	Gallagher Road Intersection Improvement	Access and Mobility	0.1			
3	Awakino North Realignment	Access and Mobility	1.1			
1/23	Hamilton City Busbays	Safety & Personal Security	0.2			
26	Kirikiri Stream Bridge Replacement	Economic Development	\$			
25	Coromandel Road Information System	Access and Mobility	\$			
1	Hamilton North Safety Improvements	Safety & Personal Security	\$			
1	Hamilton Urban Safety Improvements	Safety & Personal Security	\$			

Projects listed in the plan years may be accelerated into the programme year to ensure full use of available funding (subject to project suitability)

WAIKATO State Highway Plan and Forecast for 2008/09 to 2017/18

Legend: Nature of work

	Committed Investigation		Committed Design		Committed Construction
	Investigation		Design		Construction







SH	Project	Primary LTMA Objective	Estimated Cost Remaining	Land Transport Programme 08/09	Plan 09/10-10/11	Forecast 11/12-17/18
			\$ < 5M \$\$ 5-20M \$\$\$ 20-100M \$\$\$\$ 100+M			
SMALL & MEDIUM PROJECTS (continued)						
			Total Phase Cost			
27	SH27 South Safety Improvements	Safety & Personal Security	\$			
39	SH39 Safety Improvements	Safety & Personal Security	\$			
1	Piarere Junction Safety Improvement	Safety & Personal Security	\$			
1	Hillcrest & Morrinsville Road Intersection Improvement	Economic Development	\$			
39	Kiwi Road Realignment	Safety & Personal Security	\$			
3	Safety Improvements SH3 Hamilton to Airport Road	Safety & Personal Security	\$			
27	Tahuna Road Roundabout	Safety & Personal Security	\$			
3	Waitomo Road / SH3 Intersection Safety Improvements	Safety & Personal Security	\$			
1	Matarawa Bridge Widening	Safety & Personal Security	\$			
1	Ohaupo / Kahikatea Intersection Improvement	Economic Development	\$			
1	Greenwood / Killarney Intersection Improvement	Safety & Personal Security	\$			
2	Waimata Realignment	Safety & Personal Security	\$			
26	SH26/27 Intersection Improvement	Safety & Personal Security	\$			
1	Gallagher Road Intersection Improvement	Access and Mobility	\$			
25	Waioamu Stream Bridge Flood Protection	Safety & Personal Security	\$			
31	Tihiroa East Realignment	Safety & Personal Security	\$			
25	Three Kings Corner Realignment	Safety & Personal Security	\$			
25	Te Ramarama Bridge Replacement	Safety & Personal Security	\$			

The grey symbols show indicative timings given that the investigation or design phase has not been completed.

Projects listed in the plan years may be accelerated into the programme year to ensure full use of available funding (subject to project suitability)

WAIKATO State Highway Plan and Forecast for 2008/09 to 2017/18

Legend: Nature of work

	Committed Investigation		Committed Design		Committed Construction
	Investigation		Design		Construction

SH	Project	Primary LTMA Objective	Estimated Cost Remaining
			\$ < 5M \$\$\$ 20-100M \$\$\$ 5-20M \$\$\$ 100+M

























SMALL & MEDIUM PROJECTS (continued)

			Total Phase Cost
25	Pepe Stream Bridge Replacement	Safety & Personal Security	\$
39	Limmer Road Realignment	Safety & Personal Security	\$
I	Tirau SH 1/5 Realignment	Safety & Personal Security	\$
39	Laxon Road Realignment	Safety & Personal Security	\$
5	Tar Pot Curve Realignment	Safety & Personal Security	\$

Passing Lanes

I	Hatu Patu PL	Safety & Personal Security	0.6
25A	One Ton West PL	Safety & Personal Security	0.2
I	Lichfield South PL	Safety & Personal Security	0.8
25A	Piranui Saddle Short PL	Safety & Personal Security	0.1
I	Tutukau Road North PL	Safety & Personal Security	0.4
25A	4th Branch SVB	Safety & Personal Security	0.1
I	Rangipo Nth Bd PL	Safety & Personal Security	\$
I	James Farm South PL	Safety & Personal Security	\$
25A	4th Branch SVB	Safety & Personal Security	\$
25A	Frenchmans Gap SVB	Safety & Personal Security	\$
25A	Kirikiri Valley PL	Safety & Personal Security	\$
5	Rangitaiki Nth Bd PL	Safety & Personal Security	\$





The grey symbols show indicative timings given that the investigation or design phase has not been completed.

	Land Transport Programme 08/09	Plan 09/10-10/11	Forecast 11/12-17/18
			
			
			
			
			
			
			
			
			
			
			
			
			
			
			
			
			

Projects listed in the plan years may be accelerated into the programme year to ensure full use of available funding (subject to project suitability)

WAIKATO State Highway Plan and Forecast for 2008/09 to 2017/18
































Legend: Nature of work

	Committed Investigation		Committed Design		Committed Construction
	Investigation		Design		Construction

SH	Project	Primary LTMA Objective	Estimated Cost Remaining \$ < 5M \$\$\$ 20-100M \$\$\$\$ 100+M	Land Transport Programme 08/09	Plan 09/10-10/11	Forecast 11/12-17/18
----	---------	------------------------	---	--------------------------------	------------------	----------------------

The grey symbols show indicative timings given that the investigation or design phase has not been completed.







Passing Lanes (continued)

								Total Phase Cost
5	Rangitaiki Sth Bd PL	Safety & Personal Security	\$					
2	Maramarua Golf Course East Bd PL*	Safety & Personal Security	\$					
5	Galaxy Road Sth Bd PL	Safety & Personal Security	\$					
39	Ngahinapouri Sth Bd PL	Safety & Personal Security	\$					
3	Taylor's Hill Nth Bd PL Extension	Safety & Personal Security	\$					
2	Mangatarata Double PL	Safety & Personal Security	\$					
5	Kaingaroa Forest Sth Bd PL	Safety & Personal Security	\$					
1	Motuouapa Sth Bd PL	Safety & Personal Security	\$					
1	Pat's Corner SVB	Safety & Personal Security	\$					
1	Tirau South PL	Safety & Personal Security	\$					
1	Fletcher Road PL Extension	Safety & Personal Security	\$					
1	Waipakihi Road Sth Bd PL	Safety & Personal Security	\$					
1	Five Mile Bay PL	Safety & Personal Security	\$					
3	Blackett Road Nth Bd PL Extension	Safety & Personal Security	\$					
5	Hetherington Road Sth Bd PL	Safety & Personal Security	\$					
1	Ngutuwera Bridge Nth Bd PL	Safety & Personal Security	\$					
1	Walnut Road PL	Safety & Personal Security	\$					
1	Tutukau South PL Extension	Safety & Personal Security	\$					
1	Rangipo SVB	Safety & Personal Security	\$					













* refer to Auckland map
Projects listed in the plan years may be accelerated into the programme year to ensure full use of available funding (subject to project suitability)

WAIKATO State Highway Plan and Forecast for 2008/09 to 2017/18

Legend: Nature of work

 Committed Investigation	 Committed Design	 Committed Construction
 Investigation	 Design	 Construction


The grey symbols show indicative timings given that the investigation or design phase has not been completed.

SH	Project	Primary LTMA Objective	Estimated Cost Remaining \$ < 5M \$\$\$ 20-100M \$\$ 5-20M \$\$\$ 100+M	Land Transport Programme 08/09	Plan 09/10-10/11	Forecast 11/12-17/18
Passing Lanes (continued)						
1	Rotopua PL	Safety & Personal Security	\$			
1	Maungaiti Hill Sth Bd PL Extension	Safety & Personal Security	\$			
1	Tokoroa Golf Course Sth Bd PL	Safety & Personal Security	\$			
3	McFalls Quarry PL	Safety & Personal Security	\$			
Stock Effluent Disposal Facilities						
3	Te Kuiti SEDF	Environmental Sustainability	\$			
1	Putaruru SEDF	Environmental Sustainability	\$			
Walking & Cycling						
1	Avalon Drive Cycleway	Public Health	\$			
23	Massey Street Cycle Lane	Public Health	\$			
3	Mangapiko Bridge Footpath Widening	Public Health	\$			
1	Tongariro Bridge Walk / Cycle Retrofit	Public Health	\$			
1	Cobham Drive Pedestrian Facility	Public Health	\$			
3	Te Awamutu Pedestrian Facilities	Public Health	\$			
1	Karapiro Stream and Pedestrian and Cycle Facilities	Public Health	\$			
1	Kahikatea Drive Pedestrian Facilities	Public Health	\$			
3	Ohaupo Road Pedestrian Facilities	Public Health	\$			
1	Te Rapa – Wintec Pedestrian and Cycle Facilities	Public Health	\$			

Projects listed in the plan years may be accelerated into the programme year to ensure full use of available funding (subject to project suitability)

WAIKATO State Highway Plan and Forecast for 2008/09 to 2017/18

Legend: Nature of work

	Committed Investigation		Committed Design		Committed Construction
	Investigation		Design		Construction

SH	Project	Primary LTMA Objective	Estimated Cost Remaining \$ < 5M \$\$\$ 20-100M \$\$ 5-20M \$\$\$ 100+M
-----------	----------------	-------------------------------	--

The grey symbols show indicative timings given that the investigation or design phase has not been completed.

Land Transport Programme 08/09	Plan 09/10-10/11	Forecast 11/12-17/18
---------------------------------------	-------------------------	-----------------------------

Strategic Studies

- Greater Hamilton W & C Strategic Study
- Waikato Regional Transportation Model
- Waikato Regional State Highway Strategy
- Awakino Gorge Strategic Study
- SH2/29 Inter-Regional Strategic Study
- Lake Taupo Storm Water Runoff
- Waikato Passing Opportunities Plan
- Hamilton Northern Growth Corridor Study