







SOUTHLAND State Highway Plan and Forecast for 2008/09 to 2017/18

Legend: Nature of work

 Committed Investigation	 Committed Design	 Committed Construction
 Investigation	 Design	 Construction

SH	Project	Primary LTMA Objective	Estimated Cost Remaining
			\$ < 5M \$\$\$ 20-100M \$\$ 5-20M \$\$\$\$ 100+M

LARGE PROJECTS

94	Homer Tunnel #	Safety & Personal Security	\$\$\$
1	Edendale Realignment	Safety & Personal Security	\$














SMALL & MEDIUM PROJECTS

	Project	Primary LTMA Objective	Estimated Cost Remaining	Total Phase Cost
96	Gill Road Realignment	Safety & Personal Security	0.1	
94	Falls Creek Bridge Widening	Safety & Personal Security	0.1	
6	Dipton Curve Realignment	Safety & Personal Security	0.1	
6	Gap Road Intersection Improvements	Safety & Personal Security	0.1	
1	Longbush Curve Realignment	Safety & Personal Security	\$	
96	Gill Road Realignment	Safety & Personal Security	\$	
6	Gap Road Intersection Improvements	Safety & Personal Security	\$	
94	Falls Creek Bridge Widening	Safety & Personal Security	\$	
6	Dipton Curve Realignment	Safety & Personal Security	\$	
97	Acton Downs Curve Realignment	Safety & Personal Security	\$	
1	Tay Street / Racecourse Road Intersection Improvements	Safety & Personal Security	\$	

being re-scoped via a strategic study






Projects listed in the plan years may be accelerated into the programme year to ensure full use of available funding (subject to project suitability)







The grey symbols show indicative timings given that the investigation or design phase has not been completed.

	Land Transport Programme	Plan	Forecast
	08/09	09/10-10/11	11/12-17/18
			
			
			
			
			
			
			
			
			
			
			
			

SOUTHLAND State Highway Plan and Forecast for 2008/09 to 2017/18

Legend: Nature of work

		
Committed Investigation	Committed Design	Committed Construction
		
Investigation	Design	Construction

SH	Project	Primary LTMA Objective	Estimated Cost Remaining \$ < 5M \$\$\$ 20-100M \$\$ 5-20M \$\$\$\$ 100+M	Land Transport Programme 08/09	Plan 09/10-10/11	Forecast 11/12-17/18
	Passing Lanes		Total Phase Cost			
1	Dowling Road / Mona Bush Road PL	Safety & Personal Security	\$			
1	Baird Road – Kerr Road PL	Safety & Personal Security	\$			
6	Wilson's Crossing PL	Safety & Personal Security	\$			

The grey symbols show indicative timings given that the investigation or design phase has not been completed.

Stock Effluent Disposal Facilities

6	Lumsden SEDF	Environmental Sustainability	\$			
1	Gore to Mataura SEDF	Environmental Sustainability	\$			

Strategic Studies

- SH94 The Key to Milford
- SH94 Homer Tunnel Operations Study
- SH1 Invercargill to Bluff Strategic Study
- Invercargill to Winton/Lorneville to Wallacetown

Projects listed in the plan years may be accelerated into the programme year to ensure full use of available funding (subject to project suitability)