






NELSON/MARLBOROUGH/TASMAN State Highway Plan and Forecast for 2008/09 to 2017/18

Legend: Nature of work

 Committed Investigation	 Committed Design	 Committed Construction
 Investigation	 Design	 Construction

SH	Project	Primary LTMA Objective	Estimated Cost Remaining \$ < 5M \$\$ 5-20M \$\$\$ 20-100M \$\$\$\$ 100+M
----	---------	------------------------	---




































LARGE PROJECTS

60	Ruby Bay Bypass	Access and Mobility	30.1
6	Whangamoia South Realignment	Access and Mobility	\$\$\$

SMALL & MEDIUM PROJECTS

Total Phase Cost			
60	SH60 Flush Median	Safety & Personal Security	0.7
62	SH62 Rapaura – Jefferies to Wratts	Safety & Personal Security	0.1
62	SH62 Rapaura – Wratts to SH1	Safety & Personal Security	0.1
1	Dashwood Overbridge	Safety & Personal Security	0.1
6	3 Brothers Corner Intersection Improvement	Safety & Personal Security	\$
62	SH62 Rapaura – Jefferies to Wratts	Safety & Personal Security	\$
62	SH62 Rapaura – Wratts to SH1	Safety & Personal Security	\$
6	McGlashen Avenue Intersection Improvement	Access and Mobility	\$
6	Sneiders Creek Realignment	Safety & Personal Security	\$
63	Eves Valley Bridge 2L	Safety & Personal Security	\$
1	Lions Back Safety Improvements	Safety & Personal Security	\$
1	Dashwood Overbridge	Safety & Personal Security	\$
6	Rai Saddle Second Curve Realignment	Safety & Personal Security	\$
65	Hutchinson Bridge	Safety & Personal Security	\$
6	Quarantine Road Intersection Improvement	Safety & Personal Security	\$

The grey symbols show indicative timings given that the investigation or design phase has not been completed.

	Land Transport Programme 08/09	Plan 09/10–10/11	Forecast 11/12–17/18
			
			
			
			
			
			
			
			
			
			
			
			
			
			
			

Projects listed in the plan years may be accelerated into the programme year to ensure full use of available funding (subject to project suitability)

NELSON/MARLBOROUGH/TASMAN State Highway Plan and Forecast for 2008/09 to 2017/18

Legend: Nature of work

 Committed Investigation	 Committed Design	 Committed Construction
 Investigation	 Design	 Construction

SH	Project	Primary LTMA Objective	Estimated Cost Remaining \$ < 5M \$\$\$ 20-100M \$\$ 5-20M \$\$\$ 100+M
----	---------	------------------------	---

SMALL & MEDIUM PROJECTS (continued)

			Total Phase Cost
6	Doctors Creek Bridge	Safety & Personal Security	\$
Var	Nelson Marlborough out of Context Curves – Stage 1	Safety & Personal Security	\$
6	Atawhai Drive Intersections	Safety & Personal Security	\$
6	Cable Bay Road Intersection	Safety & Personal Security	\$
6	Colemans Intersection Improvement	Safety & Personal Security	\$

Passing Lanes

1	Grovetown Nth Bd PL	Safety & Personal Security	\$
6	Gentle Annie PL	Safety & Personal Security	\$

Stock Effluent Disposal Facilities

6	Hira SEDF (ex Richmond)	Environmental Sustainability	\$
---	-------------------------	------------------------------	----

Walking & Cycling















60	Appleby River Bridge Cycleway	Public Health	\$
6	Richmond Deviation Walking and Cycling	Public Health	\$

Strategic Studies

- Blenheim Wairau Plains Strategic Study
- Richmond Development and Transportation Study
- SH6/60/65 Passing Opportunities Plan

- SH1 Blenheim to Christchurch
- Motueka Transportation Study
- Marlborough Passing Opportunities Plan

The grey symbols show indicative timings given that the investigation or design phase has not been completed.

	Land Transport Programme 08/09	Plan 09/10–10/11	Forecast 11/12–17/18
			
			
			
			
			
			
			
			

Projects listed in the plan years may be accelerated into the programme year to ensure full use of available funding (subject to project suitability)