






MANAWATU/WANGANUI State Highway Plan and Forecast for 2008/09 to 2017/18

Legend: Nature of work

	Committed Investigation		Committed Design		Committed Construction
	Investigation		Design		Construction

SH	Project	Primary LTMA Objective	Estimated Cost Remaining \$ < 5M \$\$\$ 20-100M \$\$ 5-20M \$\$\$ 100+M
----	---------	------------------------	---





LARGE PROJECTS

1	Ohingaiti – Makohine Realignment	Safety & Personal Security	13.8
2	Papatawa Realignment	Safety & Personal Security	0.4
2	Papatawa Realignment	Safety & Personal Security	\$\$

SMALL & MEDIUM PROJECTS







Total Phase Cost			
4	North of Upokongaro Realignment	Safety & Personal Security	0.3
56	Highway 56 Opiki T-Junction	Safety & Personal Security	0.1
57	Makerua Intersection Improvement SH56/57	Safety & Personal Security	2.0
1	Foxton South Curves	Safety & Personal Security	2.3
3	Grey Princess Signals – Palmerston North	Economic Development	0.1
4	Manunui Intersection	Safety & Personal Security	0.2
3	Rangitikei Line JKennedy Drive Intersection	Safety & Personal Security	0.1
3	Rangitikei Line Tremaine Ave Intersection Improvement	Safety & Personal Security	0.1
4	SH4 Mahoe Wall	Safety & Personal Security	0.4
1	Waiauti Bridge Realignment	Safety & Personal Security	0.1
3	Stewart Road Intersection and Seal Widening	Safety & Personal Security	1.7
3	Concord Line Curve Realignment	Safety & Personal Security	0.1
4	Lismore Corner Realignment	Safety & Personal Security	\$
4	Hapokopoko Stream North Realignment	Safety & Personal Security	\$

The grey symbols show indicative timings given that the investigation or design phase has not been completed.

Land Transport Programme 08/09	Plan 09/10-10/11	Forecast 11/12-17/18
		
		
		

MANAWATU/WANGANUI State Highway Plan and Forecast for 2008/09 to 2017/18

Legend: Nature of work







































 Committed Investigation	 Committed Design	 Committed Construction
 Investigation	 Design	 Construction

SH	Project	Primary LTMA Objective	Estimated Cost Remaining \$ < 5M \$\$\$ 20-100M \$\$ 5-20M \$\$\$ 100+M
----	---------	------------------------	---

SMALL & MEDIUM PROJECTS (continued)

Total Phase Cost			
1	Muhunua Road Intersection	Safety & Personal Security	\$
3	Rangitikei Line JFKennedy Drive Intersection	Safety & Personal Security	\$
56	Wilson Road South Curve Improvement	Safety & Personal Security	\$
3	Hansen Line and Taonui North Curves	Safety & Personal Security	\$
3	Rangitikei Line Tremaine Ave Intersection Improvement	Safety & Personal Security	\$
4	SH4 Mahoe Wall	Safety & Personal Security	\$
3	SH54 Intersection	Safety & Personal Security	\$
2	Corby Road South Curves	Safety & Personal Security	\$
Var	Merge Treatments (Region 8)	Safety & Personal Security	\$
54	SH56/57 Drainage Safety Profiling	Safety & Personal Security	\$
1	Kotukutuku Road Curves	Safety & Personal Security	\$
3	Carlton / Alma / Jackson Intersection	Safety & Personal Security	\$
1	Oahu Railway Overbridge	Safety & Personal Security	\$
3	Gorge Woodville Seal Widening	Safety & Personal Security	\$
1	Waiaiti Bridge Realignment	Safety & Personal Security	\$
2	Tahoraiti Railway Crossing	Safety & Personal Security	\$
1	Linnet-Huia Street Curve Improvement	Safety & Personal Security	\$
2	Whakaruatapu Bridge Realignment	Safety & Personal Security	\$
3	Concord Line Curve Realignment	Safety & Personal Security	\$

The grey symbols show indicative timings given that the investigation or design phase has not been completed.

Land Transport Programme 08/09	Plan 09/10-10/11	Forecast 11/12-17/18
		
		
		
		
		
		
		
		
		
		
		
		
		
		
		
		
		
		
		
		
		

Projects listed in the plan years may be accelerated into the programme year to ensure full use of available funding (subject to project suitability)

MANAWATU/WANGANUI State Highway Plan and Forecast for 2008/09 to 2017/18

Legend: Nature of work

	Committed Investigation		Committed Design		Committed Construction
	Investigation		Design		Construction


The grey symbols show indicative timings given that the investigation or design phase has not been completed.

SH	Project	Primary LTMA Objective	Estimated Cost Remaining \$ < 5M \$\$\$ 20-100M \$\$ 5-20M \$\$\$\$ 100+M	Total Phase Cost	Land Transport Programme 08/09	Plan 09/10-10/11	Forecast 11/12-17/18
SMALL & MEDIUM PROJECTS (continued)							
1	Waitare Road Realignment	Safety & Personal Security	\$				
3	Wikitoria Intersection Improvement	Safety & Personal Security	\$				
4	Piriaka Rail Bridge and Approaches	Safety & Personal Security	\$				
57	Millrick – Kendall Realignment	Safety & Personal Security	\$				
3	London Street high school access	Safety & Personal Security	\$				
54	Cameron's Line ML Seal Widening	Safety & Personal Security	\$				
54	Kairanga Bunnythorpe Seal Widening	Safety & Personal Security	\$				
3	Ratana Hill	Safety & Personal Security	\$				
1	Manakau Rail Overbridge	Safety & Personal Security	\$				
Passing Lanes							
1	Vinegar Hill PL Extension	Safety & Personal Security	0.1				
1	Desert Road North PL	Safety & Personal Security	0.1				
1	Desert Road South PL	Safety & Personal Security	0.1				
2	Otamaraho Curve PL Extension	Safety & Personal Security	0.1				
3	Mt Stewart North PL	Safety & Personal Security	\$				
2	Otamaraho Curve PL Extension	Safety & Personal Security	\$				
3	Duddings Lake North PL	Safety & Personal Security	\$				
3	Marangai Road South PL	Safety & Personal Security	\$				
1	Sanson South PL	Safety & Personal Security	\$				












Projects listed in the plan years may be accelerated into the programme year to ensure full use of available funding (subject to project suitability)

MANAWATU/WANGANUI State Highway Plan and Forecast for 2008/09 to 2017/18

Legend: Nature of work

 Committed Investigation	 Committed Design	 Committed Construction
 Investigation	 Design	 Construction

The grey symbols show indicative timings given that the investigation or design phase has not been completed.

SH	Project	Primary LTMA Objective	Estimated Cost Remaining \$ < 5M \$\$\$ 20-100M \$\$ 5-20M \$\$\$\$ 100+M	Land Transport Programme 08/09	Plan 09/10-10/11	Forecast 11/12-17/18
	Passing Lanes (continued)					
3	Dalvey Road South PL	Safety & Personal Security	\$			
1	Golf Road South PL	Safety & Personal Security	\$			
2	Davey Hopelands PL	Safety & Personal Security	\$			
3	Pukepapa Road South PL	Safety & Personal Security	\$			
3	Oroua Road North PL	Safety & Personal Security	\$			
	Stock Effluent Disposal Facilities					
2	Dannevirike SEDF	Environmental Sustainability	\$			
1	Taihape SEDF	Environmental Sustainability	\$			
4	National Park SEDF	Environmental Sustainability	\$			
	Walking & Cycling					
1	Bulls Bridge Cycleway	Public Health	\$			
1	Manawatu River Bridge SH1 Foxton Cycle/Walkway	Public Health	\$			
57	Old West Road (North) SW	Public Health	\$			

Projects listed in the plan years may be accelerated into the programme year to ensure full use of available funding (subject to project suitability)

Strategic Studies

[Desert Summit to Levin Corridor Management Plan](#)

[Levin South Corridor Study](#)

SH1/SH3 Sanson to Manawatu Gorge Strategic Study