




CANTERBURY State Highway Plan and Forecast for 2008/09 to 2017/18


Legend: Nature of work

	Committed Investigation		Committed Design		Committed Construction
	Investigation		Design		Construction

The grey symbols show indicative timings given that the investigation or design phase has not been completed.

SH	Project	Primary LTMA Objective	Estimated Cost Remaining	Land Transport Programme 08/09	Plan 09/10-10/11	Forecast 11/12-17/18
LARGE PROJECTS						
73	Christchurch Southern Motorway Extension §	Access and Mobility	0.6			
I	Memorial Ave Intersection	Economic Development	0.5			
73	Christchurch Southern Motorway Extension §	Access and Mobility	\$\$\$			
Var	Christchurch TDM Implementation	Economic Development	\$			
I	Christchurch Northern Arterial Rural	Access and Mobility	\$\$\$			
I	Memorial Ave Intersection	Economic Development	\$			
I	Memorial Ave to Yaldhurst Road 4L	Access and Mobility	\$			
I	Sawyers Arms to Memorial Ave 4L	Access and Mobility	\$			
I	Western Belfast Bypass	Access and Mobility	\$			
74	QE2 4L Northern Arterial to Hills Road Extension	Access and Mobility	\$			
SMALL & MEDIUM PROJECTS						
I/8	SH1/8 Intersection Improvements §	Safety & Personal Security	2.4			
74	Lyttelton Tunnel Deluge System §	Safety & Personal Security	0.2			
74	Marshland Road/QE2 Dr Intersection Upgrade	Economic Development	0.1			
74	Travis Rd / Burwood Rd / QE2 Dr Intersection Improvement	Safety & Personal Security	0.2			
I	Halswell JR/MSR Intersection Signalisation	Safety & Personal Security	0.5			
I	Belfast Intersection Upgrade	Safety & Personal Security	0.9			







Total Phase Cost

I/8	SH1/8 Intersection Improvements §	Safety & Personal Security	2.4			
74	Lyttelton Tunnel Deluge System §	Safety & Personal Security	0.2			
74	Marshland Road/QE2 Dr Intersection Upgrade	Economic Development	0.1			
74	Travis Rd / Burwood Rd / QE2 Dr Intersection Improvement	Safety & Personal Security	0.2			
I	Halswell JR/MSR Intersection Signalisation	Safety & Personal Security	0.5			
I	Belfast Intersection Upgrade	Safety & Personal Security	0.9			














§ in conjunction with third party contributions outside NLTP funding
 Projects listed in the plan years may be accelerated into the programme year to ensure full use of available funding (subject to project suitability)

CANTERBURY State Highway Plan and Forecast for 2008/09 to 2017/18

Legend: Nature of work

	Committed Investigation		Committed Design		Committed Construction
	Investigation		Design		Construction







The grey symbols show indicative timings given that the investigation or design phase has not been completed.

SH	Project	Primary LTMA Objective	Estimated Cost Remaining \$ < 5M \$\$\$ 20-100M \$\$ 5-20M \$\$\$ 100+M	Total Phase Cost		
				Land Transport Programme 08/09	Plan 09/10-10/11	Forecast 11/12-17/18
SMALL & MEDIUM PROJECTS (continued)						
74	Lyttelton Tunnel Deluge System §	Safety & Personal Security	\$			
74	Marshall Road/QE2 Dr Intersection Upgrade	Economic Development	\$			
73	Mingha Bluff to Rough Creek	Access and Mobility	\$			
8	Burkes Pass West Curve Realignment	Safety & Personal Security	\$			
75	SH75 / Dunbars Road Intersection §	Access and Mobility	\$			
73	Pound Road Intersection	Access and Mobility	\$			
I	Lineside Road On-Ramp	Safety & Personal Security	\$			
I	Improvement to the Shingle Fans	Safety & Personal Security	\$			
74	Travis Rd / Burwood Rd / QE2 Dr Intersection Improvement	Safety & Personal Security	\$			
79	Elliots Bridge Widening	Safety & Personal Security	\$			
79	Inmans Bridge	Safety & Personal Security	\$			
74	Dyers Road Improvements	Safety & Personal Security	\$			
Passing Lanes						
I	Winchester Sth Bd PL	Safety & Personal Security	\$			
I	Hapuku Sth Bd PL	Safety & Personal Security	\$			
I	Orari South PL	Safety & Personal Security	\$			

§ in conjunction with third party contributions outside NLTP funding
 Projects listed in the plan years may be accelerated into the programme year to ensure full use of available funding (subject to project suitability)

CANTERBURY State Highway Plan and Forecast for 2008/09 to 2017/18

Legend: Nature of work

 Committed Investigation	 Committed Design	 Committed Construction
 Investigation	 Design	 Construction

SH	Project	Primary LTMA Objective	Estimated Cost Remaining \$ < 5M \$\$\$ 20-100M \$\$\$\$ 100+M
----	---------	------------------------	---

The grey symbols show indicative timings given that the investigation or design phase has not been completed.

Land Transport Programme 08/09	Plan 09/10-10/11	Forecast 11/12-17/18
--------------------------------	------------------	----------------------

Walking & Cycling

Christchurch City Safe Cycling Facilities

Public Health

0.3

Strategic Studies

CTS Model Update

Halswell Road Strategic Study

Southern Motorway Extension HJR to Waterholes

SH73 Route Security Strategy – Springfield to Arthurs' Pass

Greater Christchurch Transportation Strategy

SH82 Waitaki Bridges

Woodend Bypass

Christchurch Bus Priority Measures

South Canterbury Passing Opportunities Plan