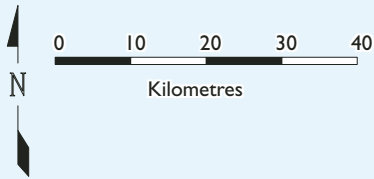


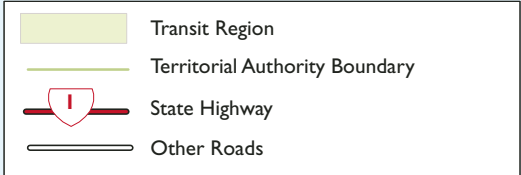
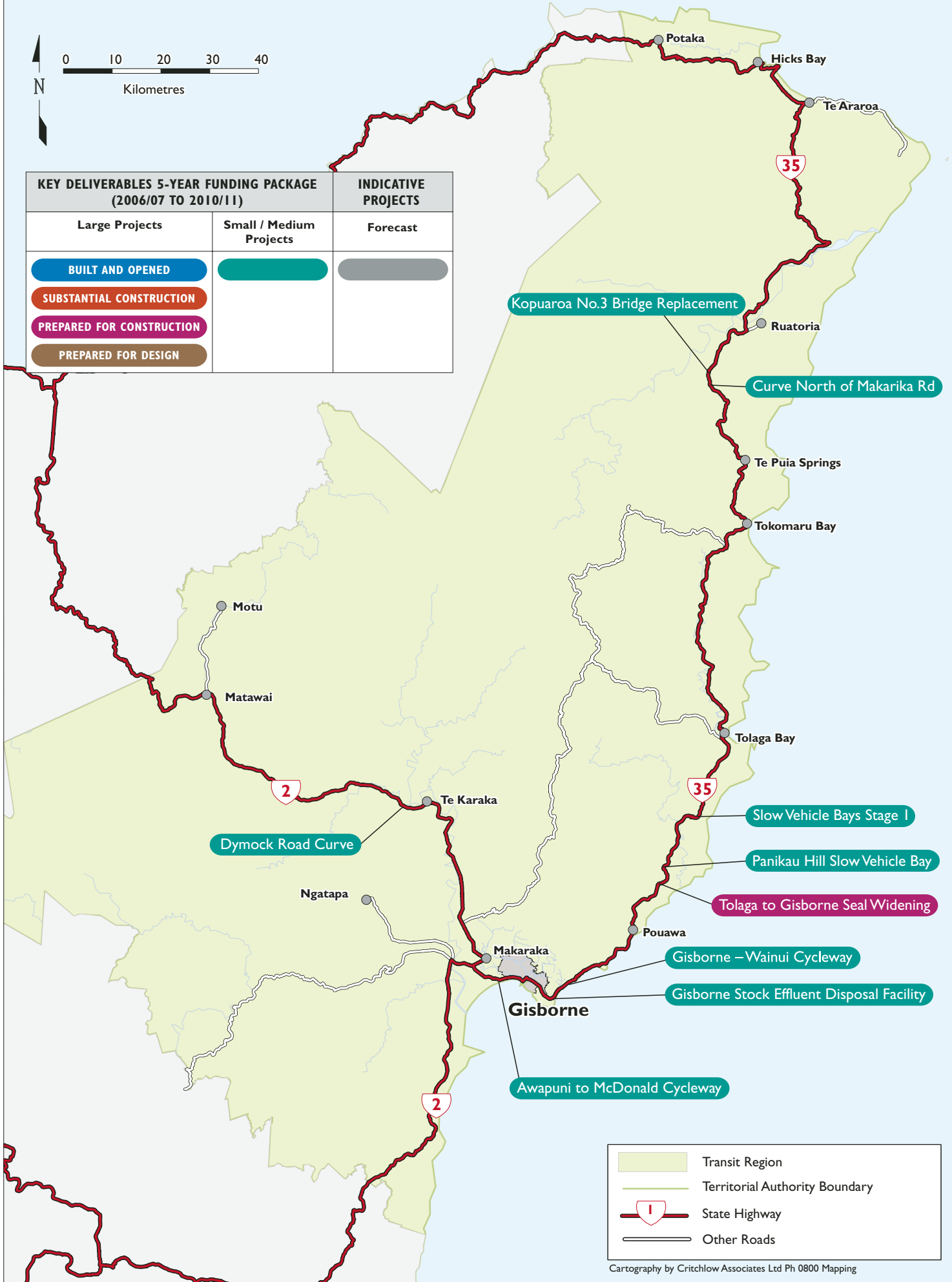
Fig G

# GISBORNE REGION

State Highway Network at 01 July 2006



KEY DELIVERABLES 5-YEAR FUNDING PACKAGE (2006/07 TO 2010/11)		INDICATIVE PROJECTS
Large Projects	Small / Medium Projects	Forecast
<b>BUILT AND OPENED</b>		
<b>SUBSTANTIAL CONSTRUCTION</b>		
<b>PREPARED FOR CONSTRUCTION</b>		
<b>PREPARED FOR DESIGN</b>		



Cartography by Critchlow Associates Ltd Ph 0800 Mapping