

KEY DELIVERABLES 5-YEAR FUNDING PACKAGE (2006/07 TO 2010/11)		INDICATIVE PROJECTS
Large Projects	Small / Medium Projects	Forecast
BUILT AND OPENED		
SUBSTANTIAL CONSTRUCTION		
PREPARED FOR CONSTRUCTION		
PREPARED FOR DESIGN		

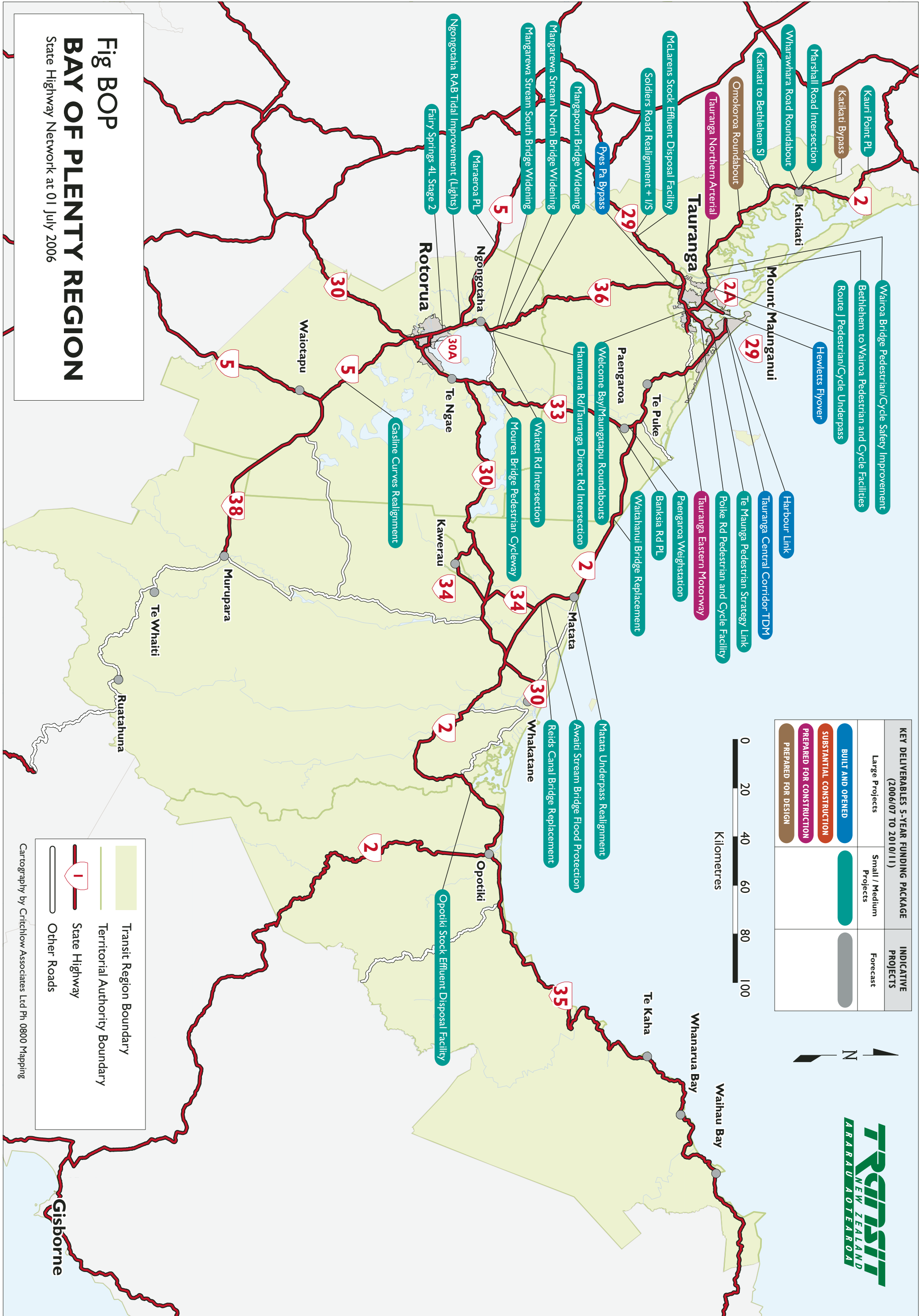
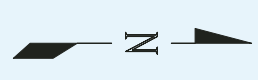
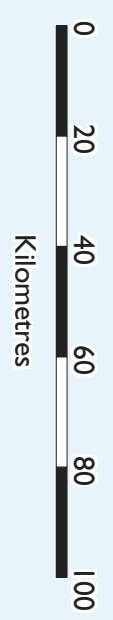


Fig BOP
BAY OF PLENTY REGION
State Highway Network at 01 July 2006

Transit Region Boundary
Territorial Authority Boundary
State Highway
Other Roads

Cartography by Crichtlow Associates Ltd Ph 0800 Mapping