









































## Wellington State Highway Plan and Forecast for 2006/07 to 2015/16

## Legend: Nature of work

 Committed Investigation	 Committed Design	 Committed Construction
 Investigation	 Design	 Construction

The grey symbols show indicative timings given that the investigation or design phase has not been completed.







SH	Project	Primary LTMA Objective	Estimated Total Cost (\$M)		Land Transport Programme 06/07	2-5 Year Plan	6-10 Year Forecast
			\$ < 5M	\$\$\$ 20-100M \$\$\$ 5-20M \$\$\$\$ 100+M			
<b>Large Projects (Committed)</b>							
1	MacKays Crossing Overbridge	Congestion Relief/TDM	3.03				
1	Transmission Gully Early Planting	Environmental	0.68				
1	Inner City Bypass	Congestion Relief/TDM	13.73				
2	Waiohine Bridge	Route Security	1.99				
1	Centennial Highway Median Barrier	Safety	13.00				
<b>Large Projects (Priority Order)</b>							
2	Dowse to Petone Interchange	Congestion Relief/TDM	\$\$\$				
1	Basin Reserve Improvements ©	Congestion Relief/TDM	\$\$\$			 	 
	Transmission Gully	Congestion Relief/TDM	\$\$\$\$			 	
	Kapiti Western Link Road - Stage 1	Congestion Relief/TDM	\$\$\$			 	
	Kapiti Western Link Road - Stage 3 ©	Congestion Relief/TDM	\$\$			 	
	Kapiti Western Link Road - Stage 2 ©	Congestion Relief/TDM	\$\$				 
2	Melling Interchange ©	Congestion Relief/TDM	\$\$\$				 
2	Rimutaka Corner Easing (Muldoon's) ©	Safety	\$\$				
2	SH2/58 Grade Separation ©	Safety	\$\$\$			 	

© denotes regionally distributed funds

© denotes crown funding

# Wellington State Highway Plan and Forecast for 2006/07 to 2015/16

## Legend: Nature of work

 Committed Investigation	 Committed Design	 Committed Construction
 Investigation	 Design	 Construction







The grey symbols show indicative timings given that the investigation or design phase has not been completed.

SH	Project	Primary LTMA Objective	Estimated Total Cost (\$M)		Land Transport Programme 06/07	2-5 Year Plan	6-10 Year Forecast
			\$ < 5M	\$\$\$ 20-100M			
<b>Small and Medium Projects (Priority Order)</b>							
1	Waikanae Weigh Station	Route Security					
2	Carterton Roundabouts – Pembroke Street Intersection	Safety					
2	Carterton Roundabouts – Park Road/ Belvedere Road	Safety					
1	Rugby St/Adelaide Rd Intersection	Safety					
1	Ngauranga to Terrace Tunnel ATMS	Congestion Relief/TDM					
1	Otaki Roundabout	Route Efficiency					
1	Old Hautere Road Safety Improvements ®	Safety					
2	Petone to Ngauranga ATMS ®	Congestion Relief/TDM					
	Wellington Region Variable Message Signs ®	Congestion Relief/TDM					
1	Paekakariki Improvements	Safety					
1	Pukerua Bay Improvements	Safety					

® denotes regionally distributed funds

## Wellington State Highway Plan and Forecast for 2006/07 to 2015/16

## Legend: Nature of work

 Committed Investigation	 Committed Design	 Committed Construction
 Investigation	 Design	 Construction

The grey symbols show indicative timings given that the investigation or design phase has not been completed.

SH	Project	Primary LTMA Objective	Estimated Total Cost (\$M)		Land Transport Programme 06/07	2-5 Year Plan	6-10 Year Forecast
			\$ < 5M	\$\$\$ 20-100M			

**Passing Lanes (Priority Order)**

1	Otaki to Waikanae Sth Bd PL	Safety		\$
2	Featherston to Greytown Nth Bd PL	Safety		\$
2	Greytown to Featherston Sth Bd PL	Safety		\$
2	Carterton to Masterton Nth Bd PL	Safety		\$
2	Masterton to Carterton Sth Bd PL	Safety		\$
58	Judgeford PL ®	Safety		\$

**Walking & Cycling**

2	Petone – Horokiwi Cycling Facility	Access		\$
	Teihana Road Pedestrian Facilities	Access		\$

**Strategic Studies**

SH1 Ngauranga to Airport (committed)

Wellington State Highway Strategy

SH2 Petone to Hayward Safety Review

Wellington Cycle Strategy Audit

® denotes regionally distributed funds