






















# Northland State Highway Plan and Forecast for 2006/07 to 2015/16

**Legend: Nature of work**

 Committed Investigation	 Committed Design	 Committed Construction
 Investigation	 Design	 Construction







The grey symbols show indicative timings given that the investigation or design phase has not been completed.

SH	Project	Primary LTMA Objective	Estimated Total Cost (\$M)		Land Transport Programme 06/07	2-5 Year Plan	6-10 Year Forecast
			\$ < 5M	\$\$\$ 20-100M			
<b>Large Projects (Priority Order)</b>							
1	Waitiki Landing to Cape Reinga Seal Ext Stage 2 ®	Route Efficiency	\$				
10	Bulls Gorge Realignment ®	Route Efficiency	\$				
1	Akerama Curves Realignment & Sth Bd PL ®	Safety	\$\$			 	
1	Kamo Bypass Stage 2 ®	Route Efficiency	\$\$			  	
1	Snake Hill Realignment ®	Safety	\$\$				 
12	Matakohe Realignment ®	Route Efficiency	\$\$				 
1	Brynderwyn Hill Realignment ®	Route Efficiency	\$\$				 
<b>Small and Medium Projects (Priority Order)</b>							
1	One Tree Point Road Int Upgrade Stage 2	Safety	\$				
1	Springfield Rd to Oakleigh Service Station SI	Safety	\$				
10	Puketona SH11 Intersection Safety Improvement	Safety	\$				
10	Kaingaroa SI	Safety	\$				
1	Loop Rd Nth to Smeatons Hill SI	Safety	\$				
1	Mangakaremea Rd to Waipu Gorge Rd SI	Safety	\$				
14	Millington Road to Kara Road SI	Safety	\$				
12	Wairau River S-Bend Realignment ®	Safety	\$				

® denotes regionally distributed funds

## Northland State Highway Plan and Forecast for 2006/07 to 2015/16

### Legend: Nature of work

 Committed Investigation	 Committed Design	 Committed Construction
 Investigation	 Design	 Construction

The grey symbols show indicative timings given that the investigation or design phase has not been completed.

SH	Project	Primary LTMA Objective	Estimated Total Cost (\$M)		Land Transport Programme 06/07	2-5 Year Plan	6-10 Year Forecast
			\$ < 5M	\$\$\$ 20-100M			
	<b>Passing Lanes (Priority Order)</b>						
I	Kaiwaka Sth Bd PL	Safety					
I	Brynderwyns North Down Hill Passing Bay	Safety					
I	Hukerenui Nth Bd PL Extension	Safety					
I	Waiomio Nth Bd PL	Safety					
I	Old North Rd Sth Bd PL	Safety					
I	Waiotu North Nth Bd PL	Safety					
I	Callaghan Rd Sth Bd PL	Safety					
I	The Braigh Sth Bd PL	Safety					
I	Callaghan Rd Nth Bd PL	Safety					
14	Newton Rd West Bd PL ®	Safety					
	<b>Stock Effluent Disposal Facility</b>						
	Whangarei District	Environmental					
	<b>Walking &amp; Cycling</b>						
10	Kaeo Pedestrian Facility	Access					
12	Kaikohe Pedestrian Facility	Access					
	<b>Strategic Studies</b>						
	SH1/14 Whangarei						

® denotes regionally distributed funds