













# Manawatu/Wanganui State Highway Plan and Forecast for 2006/07 to 2015/16

## Legend: Nature of work

 Committed Investigation	 Committed Design	 Committed Construction
 Investigation	 Design	 Construction

The grey symbols show indicative timings given that the investigation or design phase has not been completed.

SH	Project	Primary LTMA Objective	Estimated Total Cost (\$M)		Land Transport Programme 06/07	2-5 Year Plan	6-10 Year Forecast
			\$ < 5M	\$\$\$ 20-100M			
<b>Large Projects (Committed)</b>							
1	Hihitahi Bluffs Realignment	Safety	1.52				
<b>Large Projects (Priority Order)</b>							
1	Ohingaiti-Makohine Realignment ®	Safety	\$\$				
2	Papatawa Realignment ®	Safety	\$\$				
<b>Projects inside 6-10 year Forecast</b>							
1	Foxton South Curves ®	Safety	\$				
2	Manawatu Hill Realignment ®	Safety	\$\$				
<b>Small and Medium Projects (Priority Order)</b>							
57	Tennent/Old West Road Intersection	Route Efficiency	0.11				
3	Grey Princess Signals – Palmerston North	Congestion Relief/TDM	\$				
4	Manunui Intersection	Safety	\$				
	Crash Reduction Study Treatments; SH1	Safety	\$				
4	North of Upokongaro Realignment	Safety	\$				
3	Awahuri Intersection	Safety	\$				
57	Makerua Intersection SH56/57	Safety	\$				
54	Newbury Intersection Right Turn Bay	Safety	\$				
3	Stewart Road Intersection and Seal Widening ®	Safety	\$				
56	Opiki T Junction ®	Safety	\$				
57	Queens Street Intersection ®	Safety	\$				
1	Makomako Intersection (Levin South) ®	Safety	\$				

® denotes regionally distributed funds

# Manawatu/Wanganui State Highway Plan and Forecast for 2006/07 to 2015/16

**Legend: Nature of work**

 Committed Investigation	 Committed Design	 Committed Construction
 Investigation	 Design	 Construction

The grey symbols show indicative timings given that the investigation or design phase has not been completed.

SH	Project	Primary LTMA Objective	Estimated Total Cost (\$M)		Land Transport Programme 06/07	2-5 Year Plan	6-10 Year Forecast
			\$ < 5M	\$\$\$ 20-100M			

**Passing Lanes (Priority Order)**

1	Calico Line North PL	Safety	0.05
1	Calico Line South PL	Safety	0.08
1	Vinegar Hill PL Extension	Safety	\$
1	Waitarere Road North PL	Safety	\$
1	Kaimatarau Road South PL	Safety	\$
3	O'Donnell – Skermanns PL	Safety	\$
3	Duddings Lake North PL ®	Safety	\$

**Stock Effluent Disposal Facility**

Dannevirke	Environmental	\$
National Park	Environmental	\$
Taihape	Environmental	\$

**Walking & Cycling**

1	Bulls Bridge Cycleway	Access	\$
---	-----------------------	--------	----

**Strategic Studies**

Desert Road to Levin  
South of Levin

® denotes regionally distributed funds