























Hawke's Bay State Highway Plan and Forecast for 2006/07 to 2015/16

Legend: Nature of work

 Committed Investigation	 Committed Design	 Committed Construction
 Investigation	 Design	 Construction




The grey symbols show indicative timings given that the investigation or design phase has not been completed.

SH	Project	Primary LTMA Objective	Estimated Total Cost (\$M)		Land Transport Programme 06/07	2-5 Year Plan	6-10 Year Forecast
			\$ < 5M	\$\$\$ 20-100M			
Large Projects (Committed)							
50A	Meeanee Rd Interchange	Safety	6.75				
Large Projects (Priority Order)							
50A	HB Expressway Southern Extension ®	Route Efficiency	\$			 	
2	Waipukurau Overbridge Realignment ®	Safety	\$\$			 	
5	Tarawera Hill Realignment and Sth Bd PL ®	Safety	\$\$				 
2	Matahuria Gorge Realignment ®	Route Efficiency	\$\$			 	
2	Takapau Plains Seal Widening ®	Safety	\$			 	
Projects inside 6-10 year Forecast							
2	College Road to Silverstream Realignment & PL	Safety	\$				
Small and Medium Projects (Priority Order)							
2	Tahaenui Bridge Replacement and Realignment	Safety	\$				
5	Dillons Hill Realignment	Safety	\$				
2	Meeanee Awatoto Rd Intersection Improvements	Safety	\$				
2	Moturoa Curve Realignment	Safety	\$				
2	South of Waikoau Rd Realignment ®	Safety	\$				
2	Otane Intersection Curve Improvements ®	Safety	\$				

® denotes regionally distributed funds

Hawke's Bay State Highway Plan and Forecast for 2006/07 to 2015/16

Legend: Nature of work

 Committed Investigation	 Committed Design	 Committed Construction
 Investigation	 Design	 Construction

The grey symbols show indicative timings given that the investigation or design phase has not been completed.

SH	Project	Primary LTMA Objective	Estimated Total Cost (\$M)		Land Transport Programme 06/07	2-5 Year Plan	6-10 Year Forecast
			\$ < 5M	\$\$\$ 20-100M			
Passing Lanes (Priority Order)							
2	South of Pukeora Rd PL	Safety	0.55				
2	Otane Cemetery PL	Safety	\$				
2	South of Te Aute Hill PL	Safety	\$				
2	Corkscrew Gully Nth Bd PL	Safety	\$				
2	Te Mahanga South PL	Safety	\$				
2	Gisborne - Napier Passing Bays	Safety	\$				
2	Poukawa Swamp North PL	Safety	\$				
2	Te Mahanga North PL	Safety	\$				
2	Napier Airport to Bay View PL	Safety	\$				
Stock Effluent Disposal Facility							
5	Bay View	Environmental	\$				
Strategic Studies							
	Hawke's Bay State Highway Strategy (committed)						
	SH2 Napier to Gisborne: Passing Opportunities						