






















Canterbury State Highway Plan and Forecast for 2006/07 to 2015/16

Legend: Nature of work

 Committed Investigation	 Committed Design	 Committed Construction
 Investigation	 Design	 Construction

The grey symbols show indicative timings given that the investigation or design phase has not been completed.

SH	Project	Primary LTMA Objective	Estimated Total Cost (\$M)		Land Transport Programme 06/07	2-5 Year Plan	6-10 Year Forecast
			\$ < 5M	\$\$\$ 20-100M			
Large Projects (Committed)							
74	Main North Road 4L Stage 2	Route Efficiency	1.5				
Large Projects (Priority Order)							
	Christchurch TDM Implementation	Congestion Relief/TDM	\$				
73	Christchurch Southern Motorway Extension [®] §	Route Efficiency	\$\$\$			 	
I	Christchurch Northern Arterial Rural [®]	Route Efficiency	\$\$\$				 
I	Memorial Ave Intersection [®]	Congestion Relief/TDM	\$\$				 
I	Memorial Ave to Yaldhurst Rd 4L	Route Efficiency	\$\$			 	
I	Sawyers Arms to Memorial Ave 4L	Route Efficiency	\$\$				

[®] denotes regionally distributed funds

§ in conjunction with third party contributions outside NLTP funding

Canterbury State Highway Plan and Forecast for 2006/07 to 2015/16

Legend: Nature of work

Committed Investigation	Committed Design	Committed Construction
Investigation	Design	Construction

The grey symbols show indicative timings given that the investigation or design phase has not been completed.

SH	Project	Primary LTMA Objective	Estimated Total Cost (\$M)	Land Transport Programme 06/07	2-5 Year Plan	6-10 Year Forecast
			\$ < 5M \$\$\$ 20-100M \$\$ 5-20M \$\$\$\$ 100+M			







Projects inside 6-10 year Forecast

I	Yaldhurst Rd to Waterloo Rd 4L	Route Efficiency	\$			
I	Okarahia North Realignment ®	Safety	\$			
Small and Medium Projects (Priority Order)						
74	Marshland Rd / QEII Dr Intersection Upgrade	Congestion Relief/TDM	\$			
73	Yaldhurst Rd/Curletts Rd Intersection	Route Efficiency	\$			
I	East-West Street Int (North)	Safety	\$			
I	Halswell JR/MSR Intersection Signals TS	Route Efficiency	\$			
73	Pound Road Intersection ®	Route Efficiency	\$			
I	Rolleston Intersection Improvements ® §	Route Efficiency	\$			
I/8	SH1 & SH8 Intersection Improvements I/S ®	Route Efficiency	\$			
8	Burkes Pass West Curve Realignment ®	Safety	\$			
75	Dunbars Road Intersection ®	Route Efficiency	\$			

® denotes regionally distributed funds
 § in conjunction with third party contributions outside NLTP funding

Canterbury State Highway Plan and Forecast for 2006/07 to 2015/16

Legend: Nature of work

 Committed Investigation	 Committed Design	 Committed Construction
 Investigation	 Design	 Construction

The grey symbols show indicative timings given that the investigation or design phase has not been completed.

SH	Project	Primary LTMA Objective	Estimated Total Cost (\$M)		Land Transport Programme 06/07	2-5 Year Plan	6-10 Year Forecast
			\$ < 5M	\$\$\$ 20-100M			

Passing Lanes (Priority Order)

I	Hinds Passing Lane PL	Safety		\$
I	Limestone Creek Slow Vehicle Bay	Safety		\$
I	St Andrews North PL ®	Safety		\$
I	Ealing PL ®	Safety		\$
I	Orari North PL ®	Safety		\$

Stock Effluent Disposal Facility

I	Pareora	Environmental		\$
---	---------	---------------	--	----

Walking & Cycling

	Cycle Pinch Point options investigations	Access		\$
	Christchurch City Cycle Lanes	Access		\$

Strategic Studies

- Christchurch Urban Development Strategy (committed)
- SH1 Christchurch Northern Links
- SH1 Woodend Bypass
- SH73 Route Security

® denotes regionally distributed funds