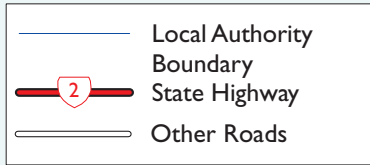
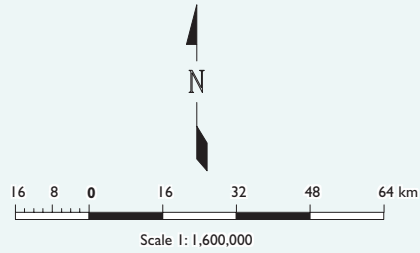
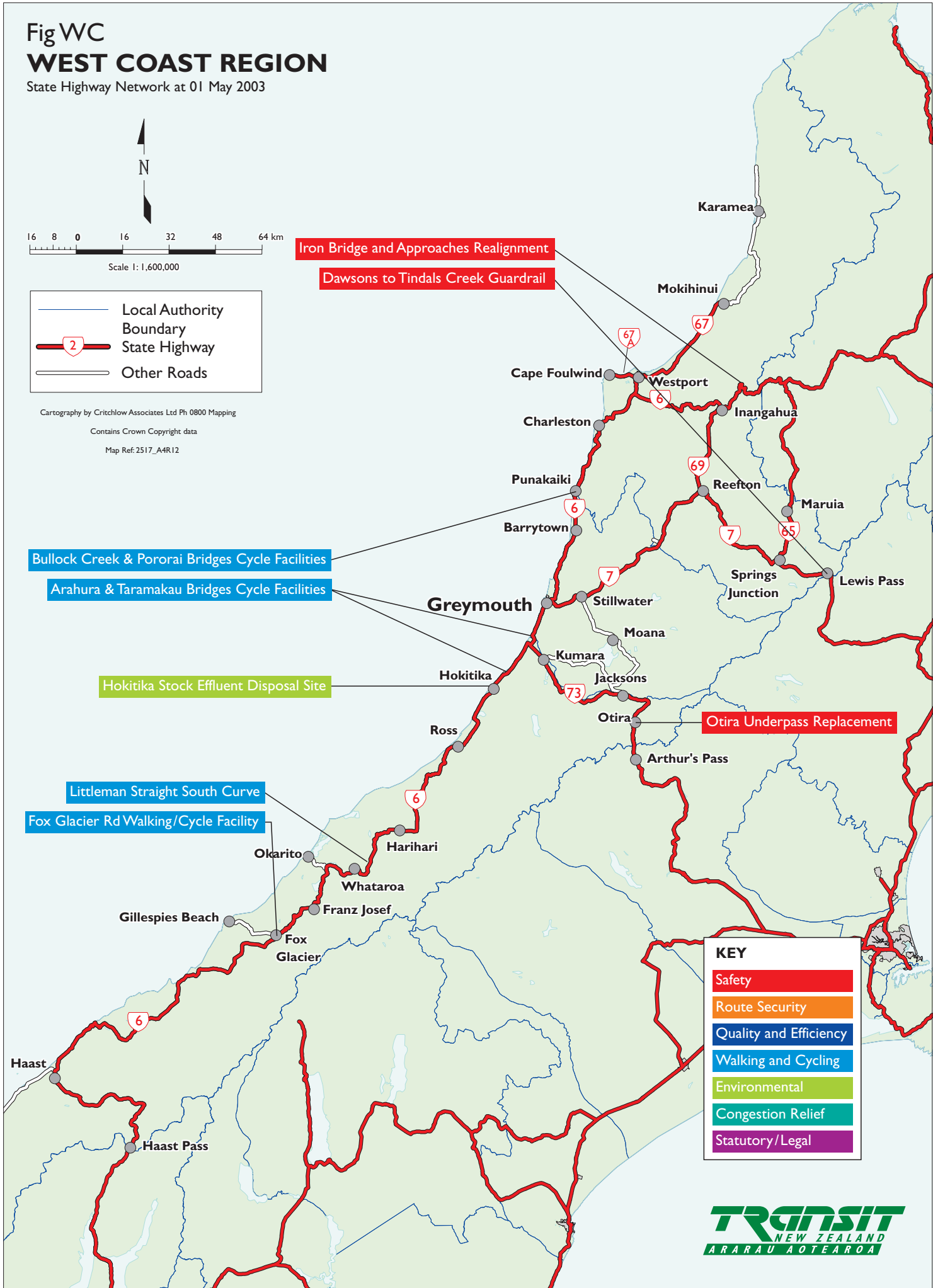


# Fig WC WEST COAST REGION

State Highway Network at 01 May 2003



Cartography by Critchlow Associates Ltd Ph 0800 Mapping  
Contains Crown Copyright data  
Map Ref: 2517\_A4R12



KEY	
<span style="display:inline-block; width:15px; height:10px; background-color:red;"></span>	Safety
<span style="display:inline-block; width:15px; height:10px; background-color:orange;"></span>	Route Security
<span style="display:inline-block; width:15px; height:10px; background-color:blue;"></span>	Quality and Efficiency
<span style="display:inline-block; width:15px; height:10px; background-color:lightblue;"></span>	Walking and Cycling
<span style="display:inline-block; width:15px; height:10px; background-color:lightgreen;"></span>	Environmental
<span style="display:inline-block; width:15px; height:10px; background-color:teal;"></span>	Congestion Relief
<span style="display:inline-block; width:15px; height:10px; background-color:purple;"></span>	Statutory/Legal