
















Table WC 2

West Coast State Highway Projects Planned for 2003/04 to 2012/13

(Smaller and medium size projects (< \$3M) have only been identified for the next 3 years)

Legend: Nature of work

-  Investigation
-  Investigation Committed
-  Design
-  Design Committed
-  Construction
-  Construction Committed

SH	Project	Project Type	Estimated Construction Cost (\$'000)	03/04	04/05	05/06	06/07	07/08	08/09	09/10	10/11	11/12	12/13
Smaller and Medium Sized Projects (<\$3M)													
73	Otira Underpass Improvements	Safety	1,450										
Var	Seismic Linkages - West Coast	Route Security	53										
6	Hokitika Stock Effluent Disposal	Environmental	130										
7	Dawsons to Tindals Creek Guardrail	Safety	160										
6	Littleman Straight South Curve	Safety	180										
6	Iron Br and Approaches Realignment	Safety	210										
Walking & Cycling Projects													
6	Bullock Creek & Pororai River Bridges Cycle Facilities		75										
6	Arahura & Taramakau Bridges Cycle Facilities												
6	Fox Glacier Rd Walking/Cycle Facility			