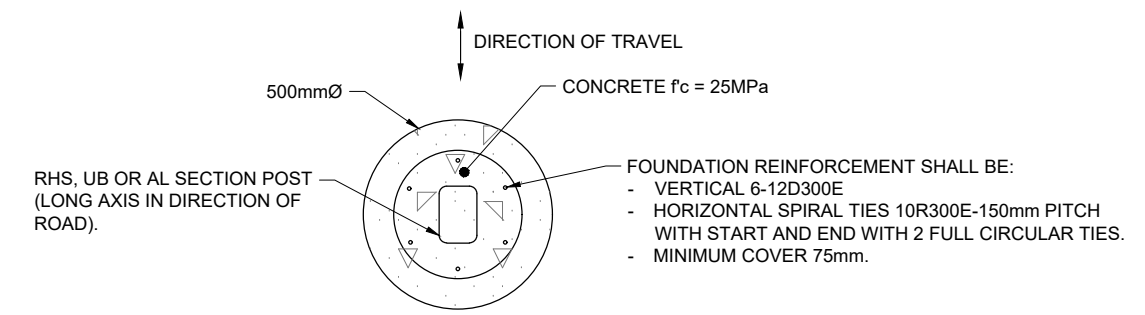


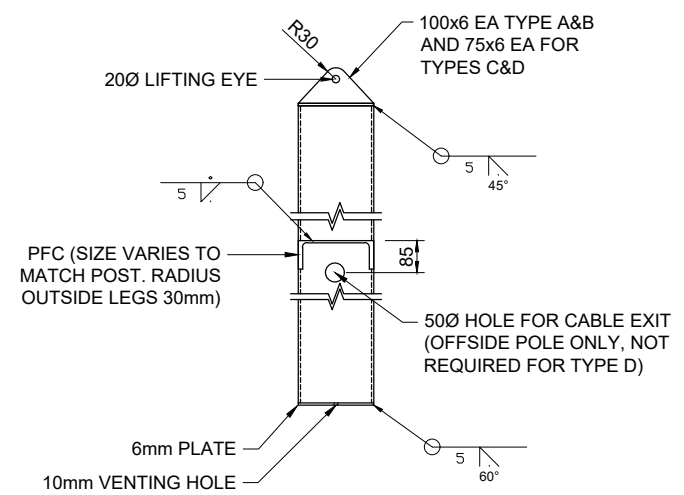
**STANDARD DESIGN RURAL SIGN TYPE B**  
SCALE: 1:20 (A1) 1:40 (A3)

**DESIGN CRITERIA**

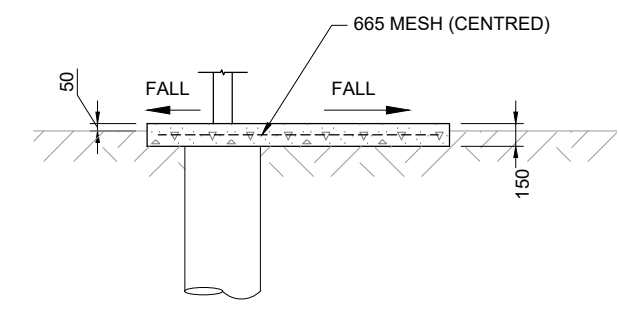
1. SITE DESIGN WIND SPEED  $\leq 49$  m/s (IN ACCORDANCE WITH AS/NZS 1170.2:2002 CLAUSE 2.2)
2. FOUNDATION MATERIAL TO BE IN ACCORDANCE WITH VMS SPECIFICATION NOTES
3. THIS SIGN IS SUITABLE FOR USE OUTSIDE THE CLEAR ZONE OR BEHIND A PROTECTIVE BARRIER OR IN A CLEAR ZONE IF SPEED ENVIRONMENT IS  $< 70$ km/h
4. USE TYPE A/B JIG TO ACHIEVE PRECISE INSIDE MEASUREMENT BETWEEN THE SUPPORT POSTS.
5. REFER SHEET 79 FOR SPECIFICATION NOTES.



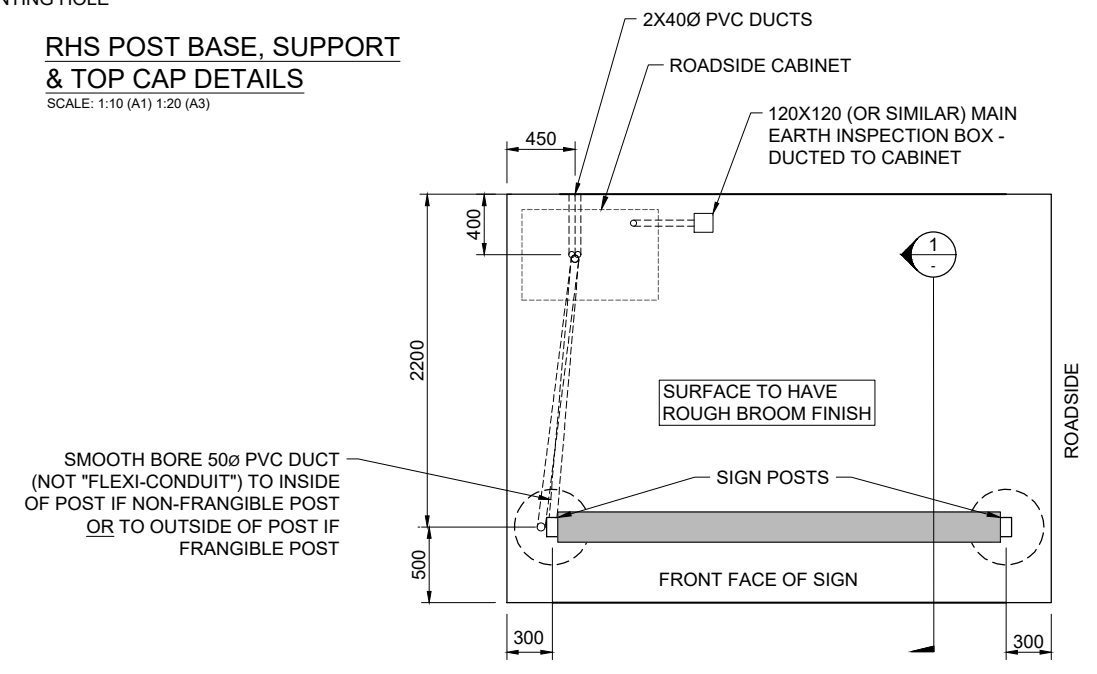
**CONCRETE CYLINDER POST FOUNDATION**  
**TYPICAL CROSS SECTION**  
SCALE: 1:10 (A1) 1:20 (A3)



**RHS POST BASE, SUPPORT & TOP CAP DETAILS**  
SCALE: 1:10 (A1) 1:20 (A3)



**1 SECTION**  
SCALE: 1:25 (A1) 1:50 (A3)



**TYPICAL SERVICE ACCESS SLAB**  
SCALE: 1:25 (A1) 1:50 (A3)

DISCLAIMER: SEE SHEET 000-0000-0-7104-00

NO.	BY	CHECKED	DATE
DESIGN	N.GARNETT		11/10
DRAWN	M.J.		11/10
REC'D	T.L. HARRIS		10/06/18
APPROVED	P.ROONEY		6/18

APP'D	DATE	REVISION
R1	10/06/18	ADOPTED FROM 6/12/77/41/7604/AR6 AND 7R9
		AMENDMENT



**WSP | OPUS**

Auckland Office  
+64 9 355 9500

PO BOX 5848  
AUCKLAND 1141  
New Zealand

TITLE			
NZ TRANSPORT AGENCY INTELLIGENT TRANSPORT SYSTEMS STANDARD			
RURAL TYPE B VMS DUAL POST SUPPORT STRUCTURE			
STATUS	FILE	REVISION	DATE
STANDARD	000-0000-0-7104-76-R1	R1	15/06/18 @ 10:20
SCALE	PLOT DATE	FEATURE IDENTIFIER	CODE
AS SHOWN	15/06/18 @ 10:20	1/1061/370	7104
			76