








Waihoehoe Road upgrade


The Waihoehoe Road upgrade project will connect people to the planned Drury East housing development area and the new Drury Railway Station, and link to the SH1 Papakura to Drury improvements.

The Waihoehoe Road upgrade is on 400 metres of Waihoehoe Road between Great South Road and Kath Henry Lane.

Key

-  Proposed bus stops
-  Proposed raised median barrier
-  Proposed retaining wall
-  Proposed walking and cycling path
-  Proposed berm
-  Proposed new signalised intersection
-  Proposed new bridge



 SH1 Papakura to Drury motorway improvements

*Map not to scale