



The SH22 Drury Upgrade project is located on a 2km section between the intersections of SH22/ Mercer Street and SH22/Jesmond Road



Duplicate Ngaakoora Stream Bridge

New signalised intersection (part of SH1 project)

SH1 Papakura to Drury upgrades

New signalised intersection at SH22 Karaka Road/ Great South Road

Burberry Road intersection at SH22 to close

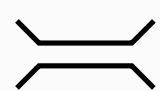




Additional traffic lanes (from two to four)

Left in left out access at McPherson Road

New signalised intersection at SH22/Jesmond Road

New access to planned Ngākōroa Railway Station

Key

-  New Ngaakoora Stream Bridge
-  New signalised intersection
-  Road widening/additional traffic lanes
-  New walking and biking path
-  Extent of SH22 Drury Upgrade Project

Note: Ngaakoora = Ngākōroa
We use Mana Whenua spellings for geographic locations to align with local dialect.