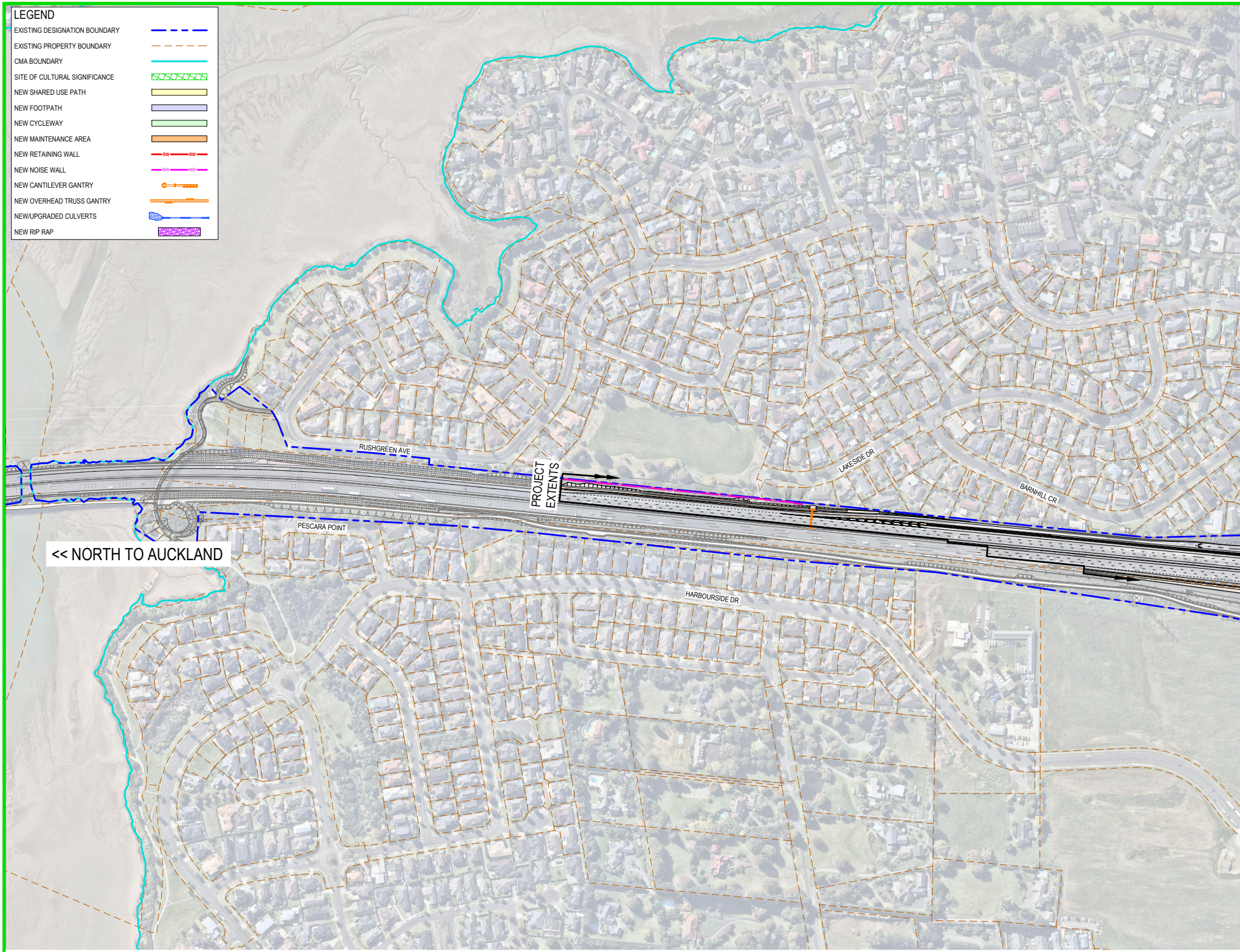
LEGEND
EXISTING DESIGNATION BOUNDARY
EXISTING PROPERTY BOUNDARY
CMA BOUNDARY
SITE OF CULTURAL SIGNIFICANCE
NEW SHARED USE PATH
NEW FOOTPATH
NEW CYCLEWAY
NEW MAINTENANCE AREA
NEW RETAINING WALL
RW
NEW NOISE WALL
NW
NEW CANTILEVER GANTRY
NEW OVERHEAD TRUSS GANTRY
NEW/UPGRADED CULVERTS
NEW RIP RAP
RUSHGREEN AVE
PROJECT EXTENTS
LAKESIDE DR
BARNHILL CR
PESCARA POINT
<< NORTH TO AUCKLAND
HARBOURSIDE DR

aurecon

NZ TRANSPORT AGENCY
WAKA KOTAHI

PROJECT	SH1 PAPAKURA TO DRURY	**DRAWING No.**	506207-0920-SKT-RR-0538-D
TITLE	LONG PLOT STAGE 1	**DATE**	19/11/2024

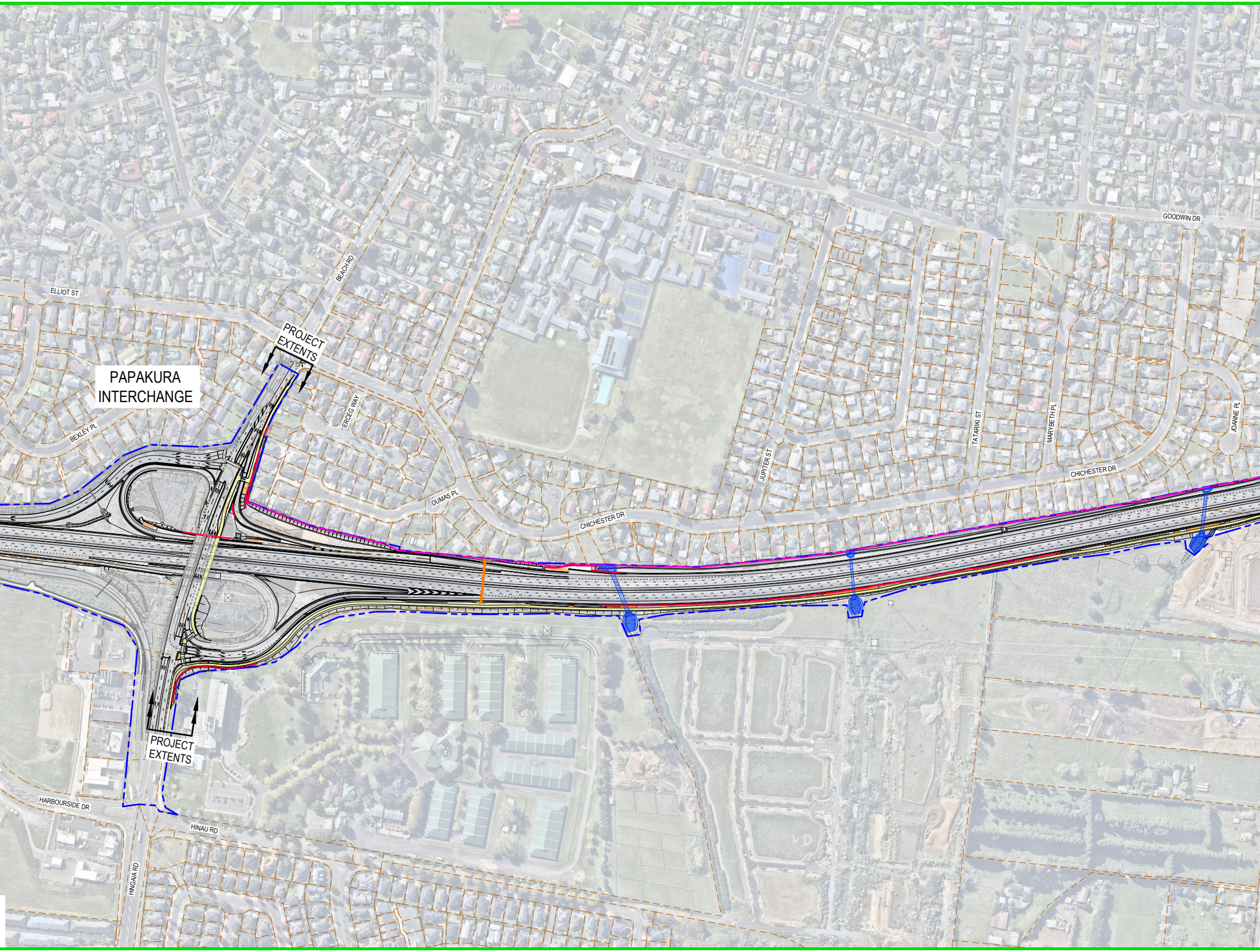
GOODWIN DR
BEACH RD
ELLIOT ST
PROJECT EXTENTS
PAPAKURA INTERCHANGE
ERCEG WAY
BEXLEY PL
DUMAS PL
CHICHESTER DR
JUPITER ST
TATARIKI ST
MARYBETH PL
JOANNE PL
CHICHESTER DR
PROJECT EXTENTS
HARBOURSIDE DR
HINAU RD
HINGAIA RD

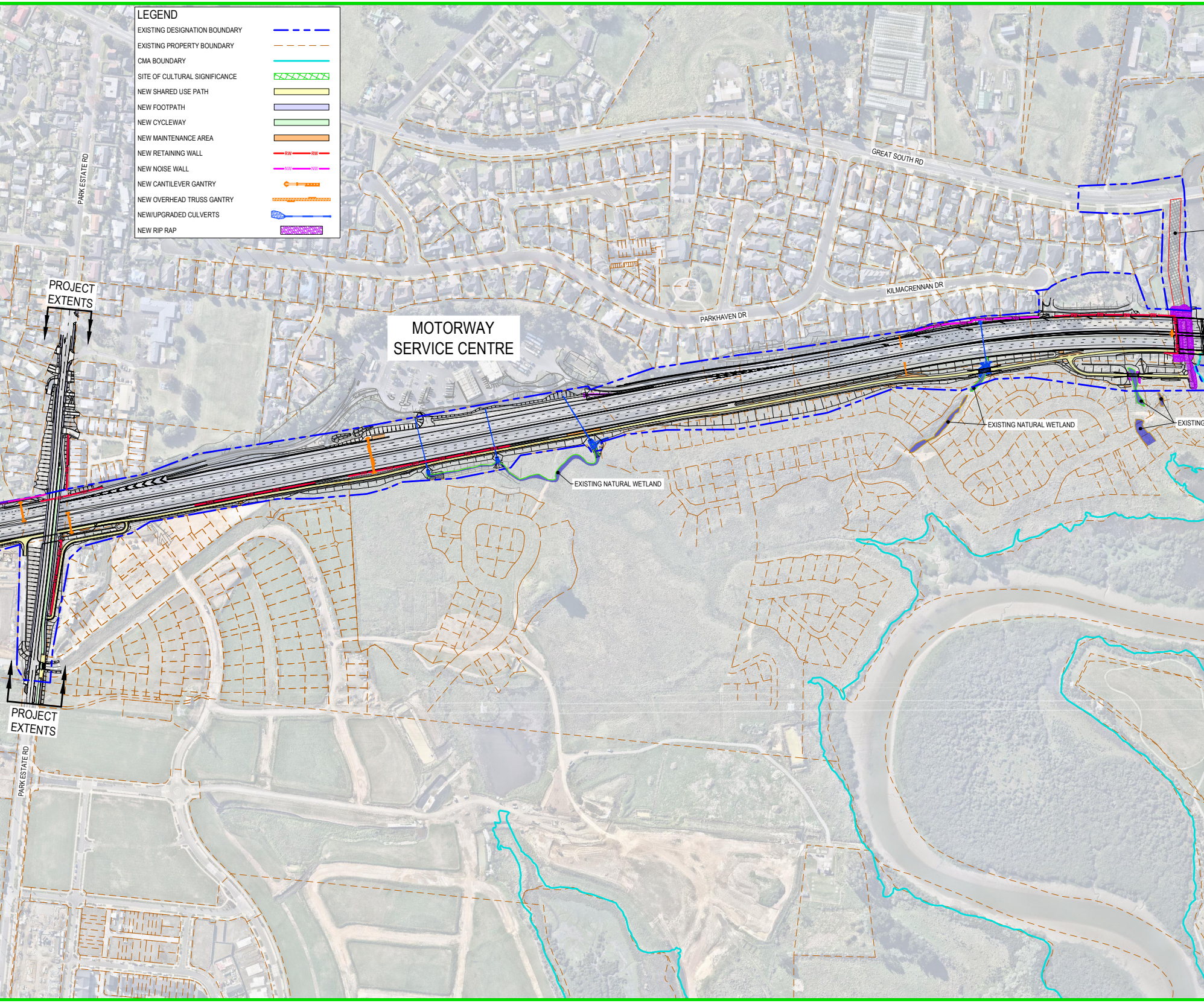
LEGEND
EXISTING DESIGNATION BOUNDARY
EXISTING PROPERTY BOUNDARY
CMA BOUNDARY
SITE OF CULTURAL SIGNIFICANCE
NEW SHARED USE PATH
NEW FOOTPATH
NEW CYCLEWAY
NEW MAINTENANCE AREA
NEW RETAINING WALL
RW
NEW NOISE WALL
NW
NEW CANTILEVER GANTRY
NEW OVERHEAD TRUSS GANTRY
NEW/UPGRADED CULVERTS
NEW RIP RAP
PARK ESTATE RD
GREAT SOUTH RD
KILMACRENNAN DR
PARKHAVEN DR
PROJECT EXTENTS
MOTORWAY SERVICE CENTRE
EXISTING NATURAL WETLAND
EXISTING NATURAL WETLAND
EXISTING
PROJECT EXTENTS
PARK ESTATE RD

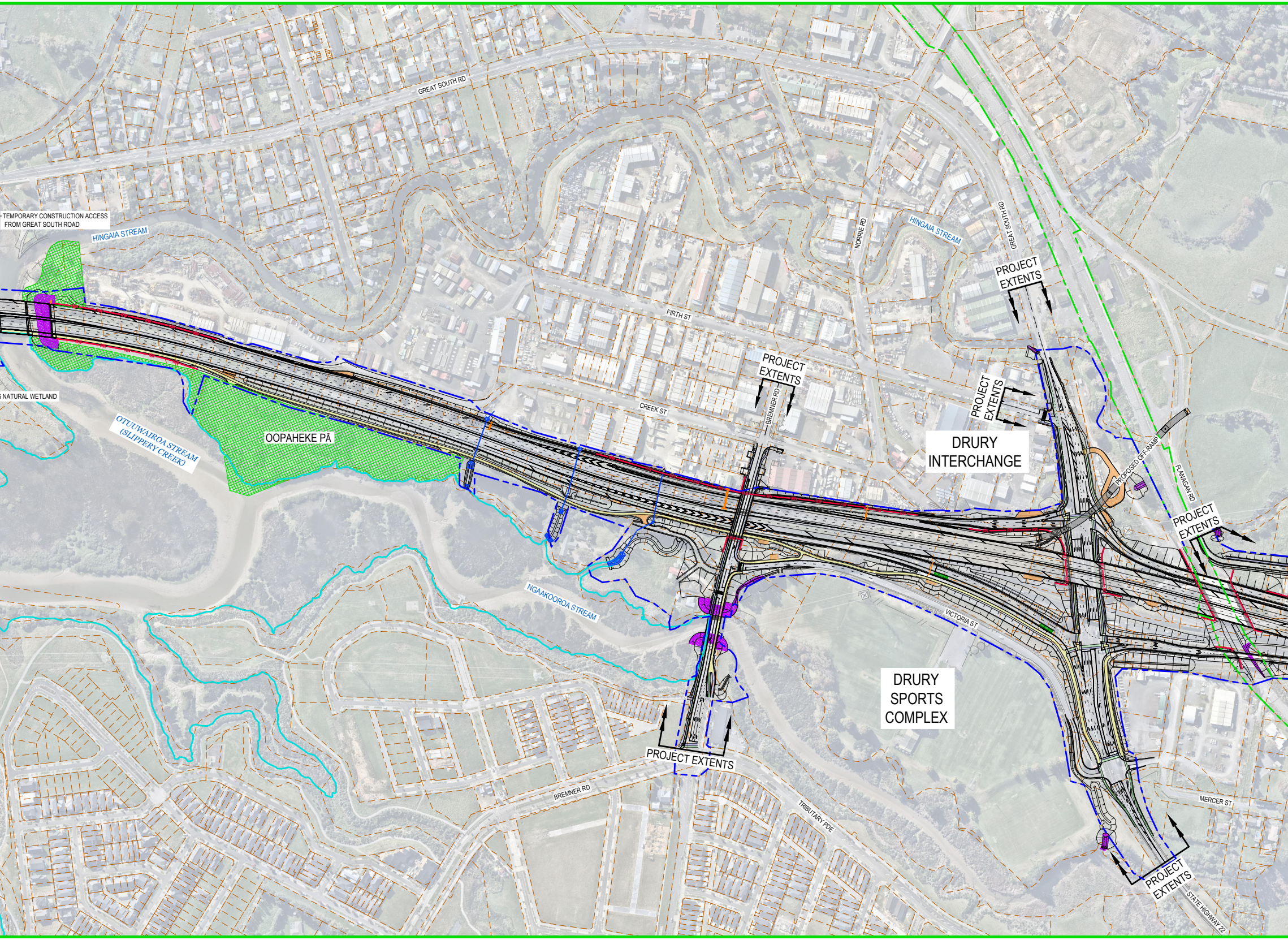

GREAT SOUTH RD
TEMPORARY CONSTRUCTION ACCESS
FROM GREAT SOUTH ROAD
HINGAIA STREAM
HINGAIA STREAM
NORRIE RD
GREAT SOUTH RD
PROJECT EXTENTS
FIRTH ST
PROJECT EXTENTS
PROJECT EXTENTS
CREEK ST
BREMNER RD
NATURAL WETLAND
OTUUWAIROA STREAM (SLIPPERY CREEK)
OOPAHEKE PĀ
DRURY INTERCHANGE
PROPOSED OFF-RAMP
FLANAGAN RD
PROJECT EXTENTS
NGAAKOOROA STREAM
VICTORIA ST
DRURY SPORTS COMPLEX
PROJECT EXTENTS
BREMNER RD
TRIBUTARY PDE
MERCER ST
PROJECT EXTENTS
STATE HIGHWAY 22

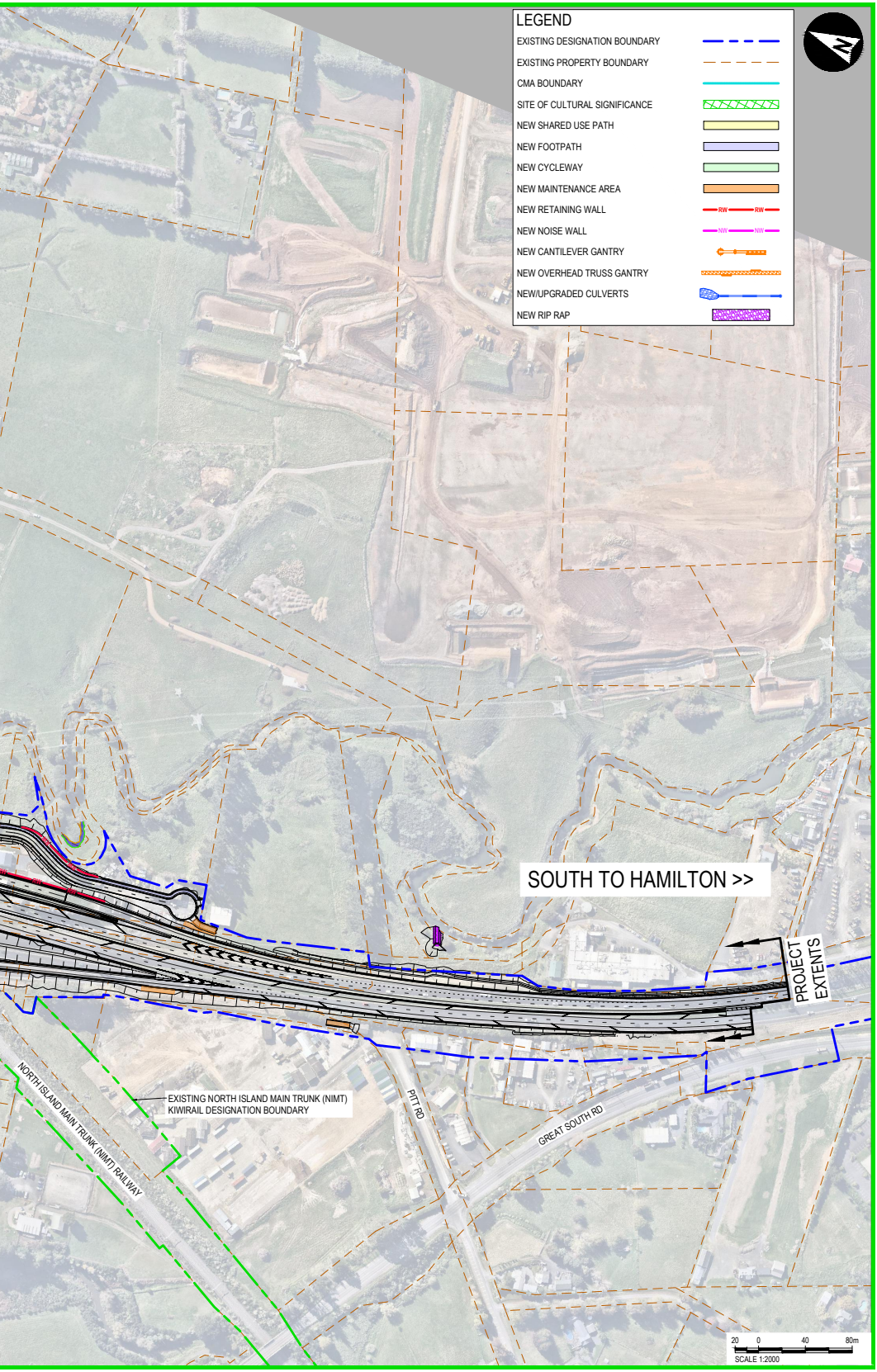
LEGEND
EXISTING DESIGNATION BOUNDARY
EXISTING PROPERTY BOUNDARY
CMA BOUNDARY
SITE OF CULTURAL SIGNIFICANCE
NEW SHARED USE PATH
NEW FOOTPATH
NEW CYCLEWAY
NEW MAINTENANCE AREA
NEW RETAINING WALL
RW
NEW NOISE WALL
NW
NEW CANTILEVER GANTRY
NEW OVERHEAD TRUSS GANTRY
NEW/UPGRADED CULVERTS
NEW RIP RAP
N
SOUTH TO HAMILTON >>
PROJECT EXTENTS
EXISTING NORTH ISLAND MAIN TRUNK (NIMT) KIWIRAIL DESIGNATION BOUNDARY
NORTH ISLAND MAIN TRUNK (NIMT) RAILWAY
PITT RD
GREAT SOUTH RD
20
0
40
80m
SCALE 1:2000