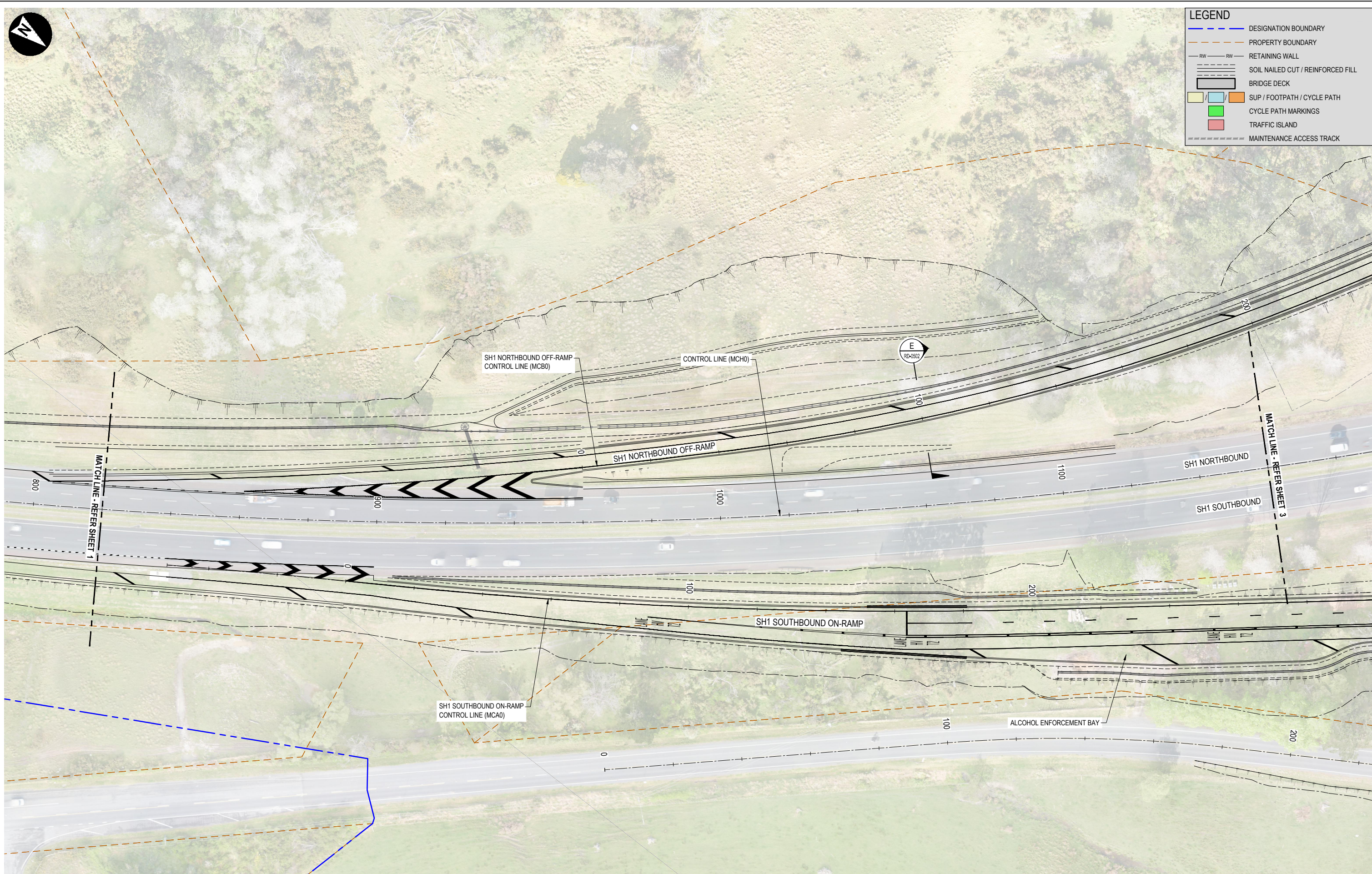
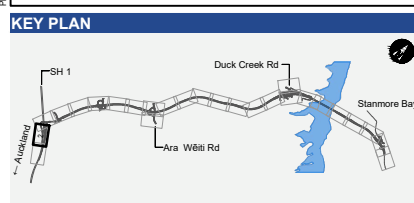




LEGEND	
	DESIGNATION BOUNDARY
	PROPERTY BOUNDARY
	RETAINING WALL
	SOIL NAILED CUT / REINFORCED FILL
	BRIDGE DECK
	SUP / FOOTPATH / CYCLE PATH
	CYCLE PATH MARKINGS
	TRAFFIC ISLAND
	MAINTENANCE ACCESS TRACK



Rd Date: 2023-10-08 14:28:15 Client: NZTA File Name: C:\GIS\DATA\PENLINK\MAHURANGI\DRAWINGS\OMA-RD-1015-0-DD-DG-0102.DWG

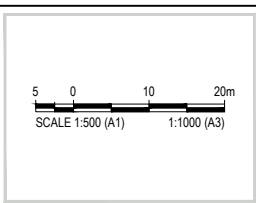


CLIENT

O Mahurangi Penlink

WAKA KOTAHU
 NZ TRANSPORT AGENCY
 Proudly delivering New Zealand Upgrade Programme

REV	DATE	REVISION DETAILS	APPROVED
01	10/10/2023	ISSUED FOR CONSTRUCTION	D.MACKINTOSH



SCALE	SIZE
1:500	A1
DRAWN D.SANTOS	
DESIGNED N. TUNNICLIFFE	
REVIEWED M. BARFOOT	

ISSUE STATUS

FOR CONSTRUCTION

APPROVED

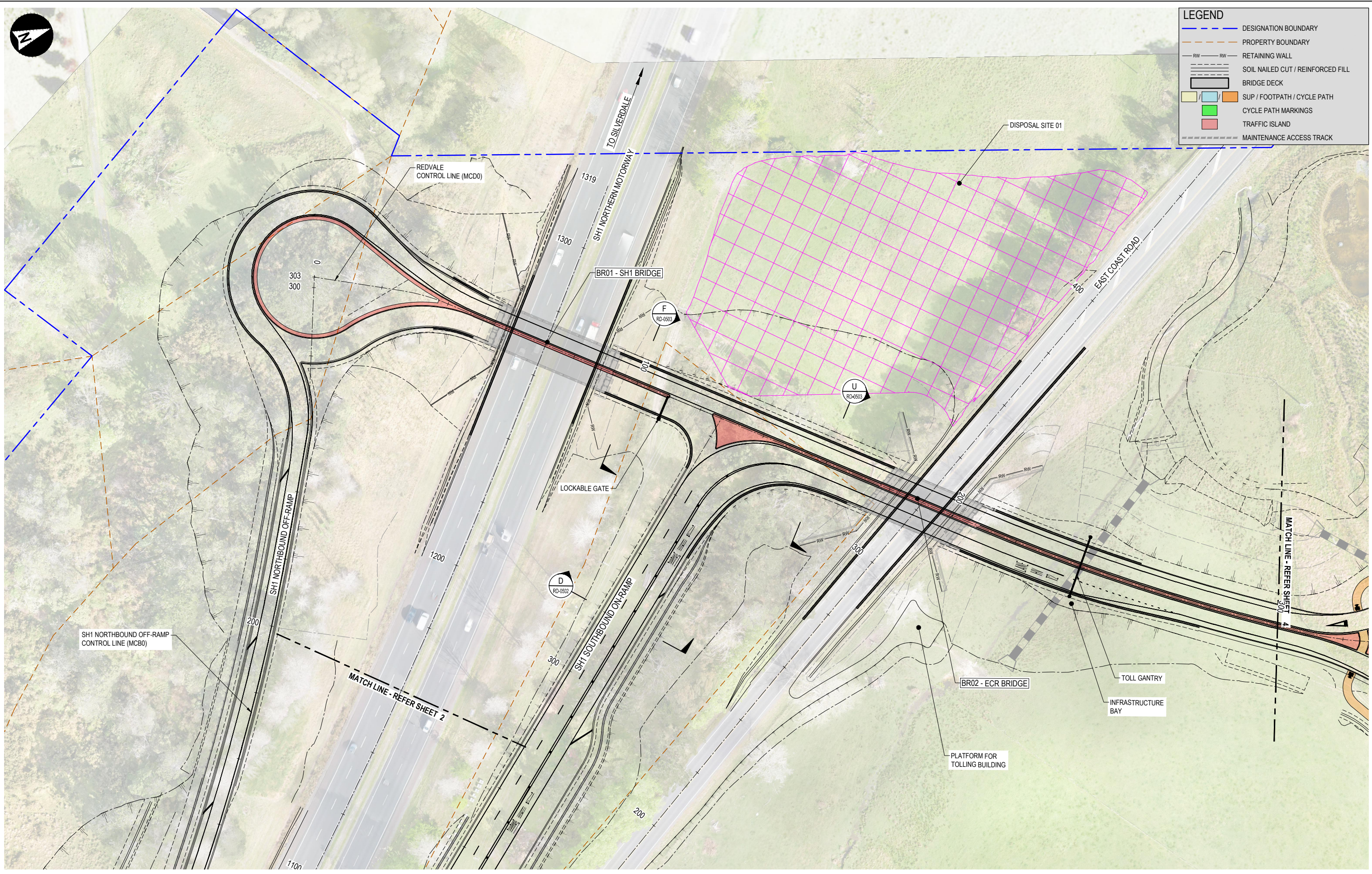
D. Mackintosh 10/10/2023
 D. MACKINTOSH

Project	O MAHURANGI - PENLINK	CONTRACT No.	3548
Title	ROAD ALIGNMENTS GENERAL ARRANGEMENT PLAN		
Drawing No.	RD-0102	Rev	01
Document Code	OMA-RD-1015-0-DD-DG-0102		

SHEET 2 OF 26

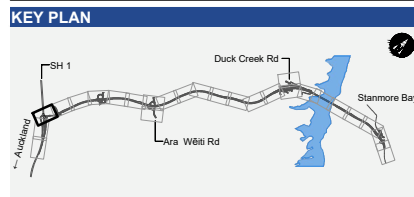
ORIGINAL IN COLOUR DETAIL MAY BE LOST IF COPIED

DESIGN MODEL: OR_43_15/09/23



LEGEND	
	DESIGNATION BOUNDARY
	PROPERTY BOUNDARY
	RETAINING WALL
	SOIL NAILED CUT / REINFORCED FILL
	BRIDGE DECK
	SUP / FOOTPATH / CYCLE PATH
	CYCLE PATH MARKINGS
	TRAFFIC ISLAND
	MAINTENANCE ACCESS TRACK

Rd Date: 2023-10-08 15:18:37
 Client: NZTA
 Filename: C:\GIS\DATA\PENLINK\MAHURANGI\ROAD_ALIGNMENTS\OMA-RD-1015-0-DD-DG-0103.DWG

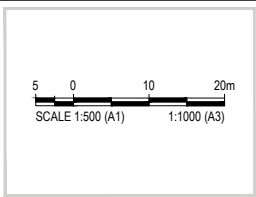


CLIENT

O Mahurangi Penlink

WAKA KOTAHI
 NZ TRANSPORT AGENCY
 Proudly delivering
 New Zealand Upgrade Programme

REV	DATE	REVISION DETAILS	APPROVED
01	10/10/2023	ISSUED FOR CONSTRUCTION	D.MACKINTOSH



SCALE	SIZE
1:500	A1

DRAWN
D.SANTOS

DESIGNED
N. TUNNICLIFFE

REVIEWED
M. BARFOOT

ISSUE STATUS

FOR CONSTRUCTION

APPROVED

D. Mackintosh 10/10/2023

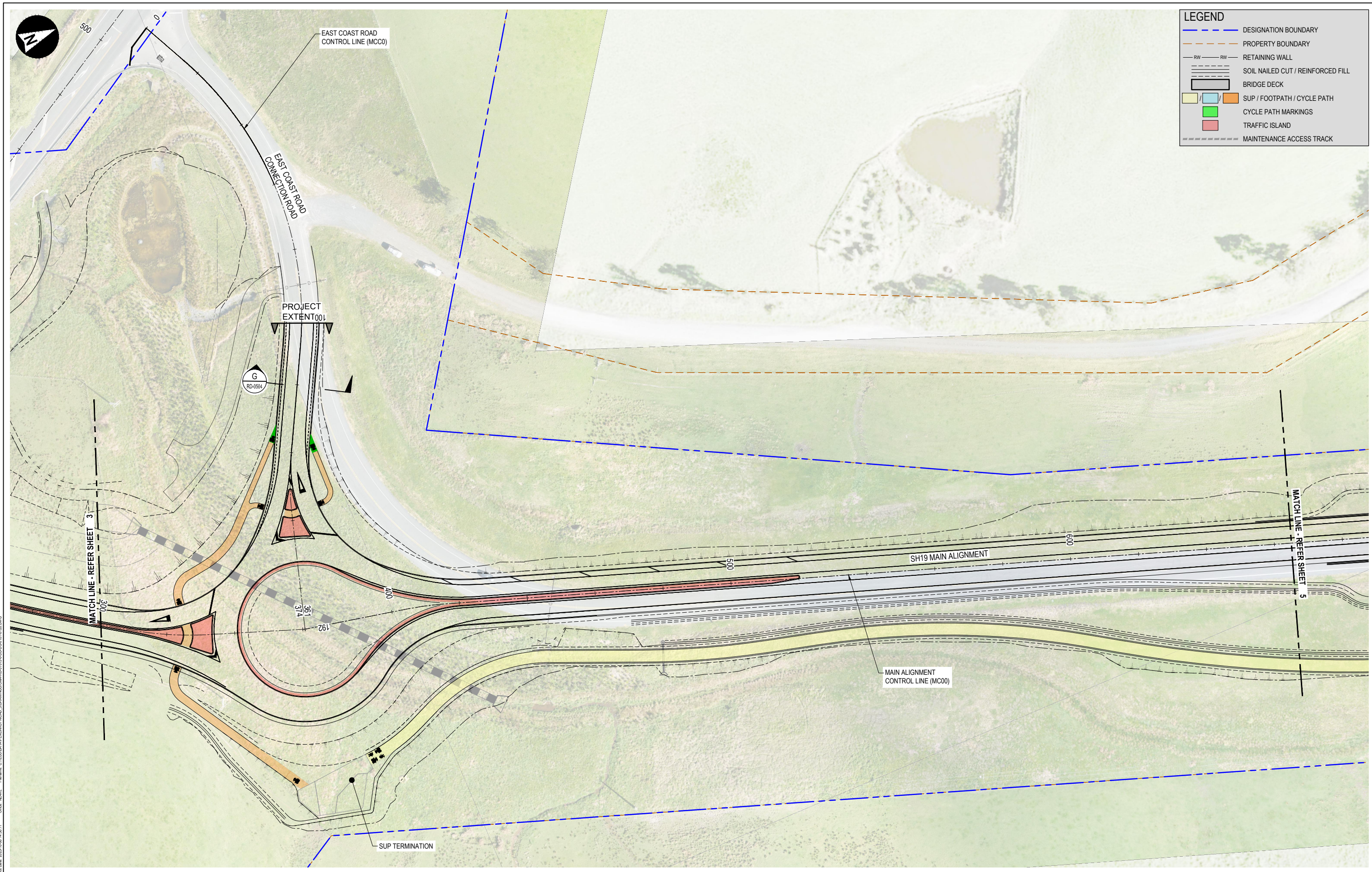
D. MACKINTOSH

Project	O MAHURANGI - PENLINK			CONTRACT No.	3548
Title	ROAD ALIGNMENTS GENERAL ARRANGEMENT PLAN				
Drawing No.	RD-0103	Rev	01	Document Code	OMA-RD-1015-0-DD-DG-0103

SHEET 3 OF 26

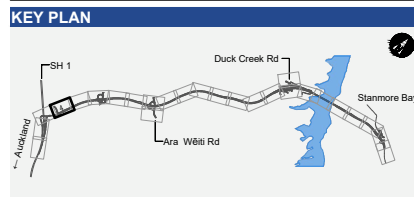
ORIGINAL IN COLOUR DETAIL MAY BE LOST IF COPIED

DESIGN MODEL: OR_43_15/09/23



LEGEND	
	DESIGNATION BOUNDARY
	PROPERTY BOUNDARY
	RETAINING WALL
	SOIL NAILED CUT / REINFORCED FILL
	BRIDGE DECK
	SUP / FOOTPATH / CYCLE PATH
	CYCLE PATH MARKINGS
	TRAFFIC ISLAND
	MAINTENANCE ACCESS TRACK

Rd Date: 2023-10-08 14:30:11 Client: NZTA File Name: C:\GIS\BIA\TAUPENLINK\MACD_9\DRAWINGS\OMA-RD-0105-0-DD-DG-0104-01.DWG

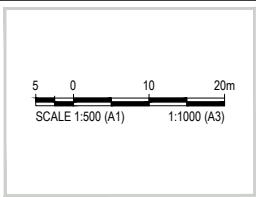


CLIENT

O Mahurangi Penlink

WAKA KOTAHI
 NZ TRANSPORT AGENCY
 Proudly delivering
 New Zealand Upgrade Programme

REV	DATE	REVISION DETAILS	APPROVED
01	10/10/2023	ISSUED FOR CONSTRUCTION	D.MACKINTOSH



SCALE	SIZE	ISSUE STATUS
1:500	A1	FOR CONSTRUCTION
DRAWN D.SANTOS		APPROVED
DESIGNED N. TUNNICLIFFE		
REVIEWED M. BARFOOT		10/10/2023
		D. MACKINTOSH

Project	O MAHURANGI - PENLINK			CONTRACT No.	3548
Title	ROAD ALIGNMENTS GENERAL ARRANGEMENT PLAN				
Drawing No.	RD-0104	Rev	01	Document Code	OMA-RD-1015-0-DD-DG-0104

SHEET 4 OF 26

ORIGINAL IN COLOUR DETAIL MAY BE LOST IF COPIED

DESIGN MODEL: CR_43_150923