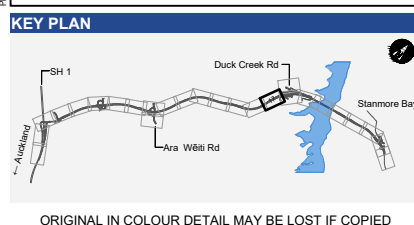


| LEGEND | |
|--------|-----------------------------------|
| | DESIGNATION BOUNDARY |
| | PROPERTY BOUNDARY |
| | RETAINING WALL |
| | SOIL NAILED CUT / REINFORCED FILL |
| | BRIDGE DECK |
| | SUP / FOOTPATH / CYCLE PATH |
| | CYCLE PATH MARKINGS |
| | TRAFFIC ISLAND |
| | MAINTENANCE ACCESS TRACK |

Rd Date: 2023-09-08 14:31:57
 Client: NZTA
 Filename: C:\GIS\DATA\PENLINK\WAKO_9\DRAWINGS\OMA-RD-1015-0-DD-DG-0117.DWG

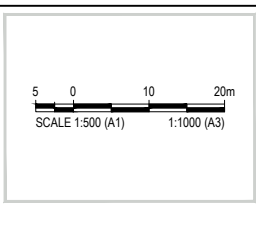


CLIENT

O Mahurangi Penlink

WAKA KOTAHI
 NZ TRANSPORT AGENCY
 Proudly delivering
 New Zealand Upgrade Programme

| REV | DATE | REVISION DETAILS | APPROVED |
|-----|------------|-------------------------|--------------|
| 01 | 10/10/2023 | ISSUED FOR CONSTRUCTION | D.MACKINTOSH |
| | | | |
| | | | |

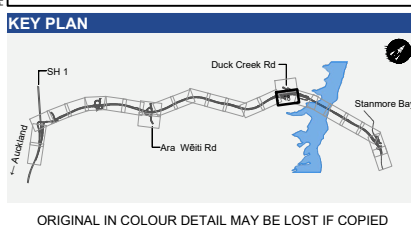


| SCALE | SIZE | ISSUE STATUS |
|-----------------------------------|------|------------------|
| 1:500 | A1 | FOR CONSTRUCTION |
| DRAWN D.SANTOS | | APPROVED |
| DESIGNED N. TUNNICLIFFE | | |
| REVIEWED M. BARFOOT | | 10/10/2023 |
| | | D. MACKINTOSH |

| | | | |
|----------------------|--|---------------------|------|
| Project | O MAHURANGI - PENLINK | CONTRACT No. | 3548 |
| Title | ROAD ALIGNMENTS GENERAL ARRANGEMENT PLAN | | |
| Sheet | SHEET 17 OF 26 | | |
| Drawing No. | RD-0117 | Rev | 01 |
| Document Code | OMA-RD-1015-0-DD-DG-0117 | | |

ORIGINAL IN COLOUR DETAIL MAY BE LOST IF COPIED

DESIGN MODEL: OR_43_15/09/23

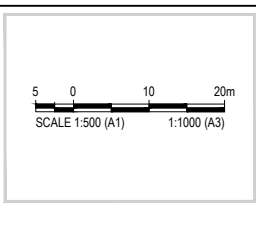


CLIENT

O Mahurangi Penlink

WAKA KOTAHU
 NZ TRANSPORT AGENCY
 Proudly delivering
 New Zealand Upgrade Programme

| REV | DATE | REVISION DETAILS | APPROVED |
|-----|------------|-------------------------|--------------|
| 01 | 10/10/2023 | ISSUED FOR CONSTRUCTION | D.MACKINTOSH |
| | | | |
| | | | |



| SCALE | SIZE |
|-----------------|---------------------------------|
| 1:500 | A1 |
| DRAWN | ISSUE STATUS |
| D.SANTOS | FOR CONSTRUCTION |
| DESIGNED | APPROVED |
| N. TUNNICLIFFE | <i>D. Mackintosh</i> 10/10/2023 |
| REVIEWED | D. MACKINTOSH |
| M. BARFOOT | |

DESIGN MODEL: OR_4.3_15/09/23

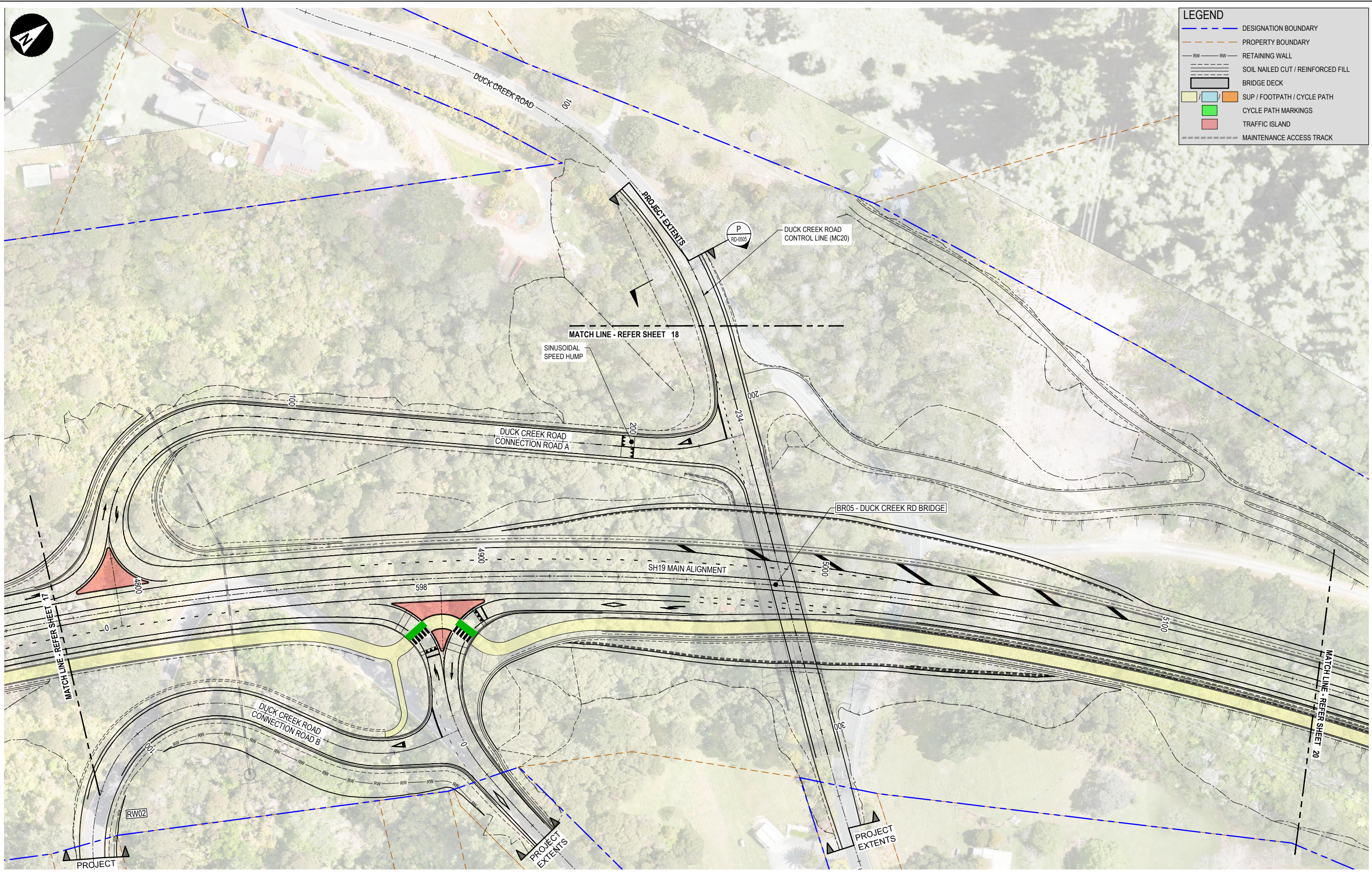
| | | | |
|----------------------|---|---------------------|------|
| Project | O MAHURANGI - PENLINK | CONTRACT No. | 3548 |
| Title | ROAD ALIGNMENTS GENERAL ARRANGEMENT PLAN | | |
| Drawing No. | RD-0118 | Rev | 01 |
| Document Code | OMA-RD-1015-0-DD-DG-0118 | | |

SHEET 18 OF 26

LEGEND

- DESIGNATION BOUNDARY
- - - PROPERTY BOUNDARY
- RW - RW - RETAINING WALL
- SOIL NAILED CUT / REINFORCED FILL
- BRIDGE DECK
- SUP / FOOTPATH / CYCLE PATH
- CYCLE PATH MARKINGS
- TRAFFIC ISLAND
- MAINTENANCE ACCESS TRACK

Rd Date: 2023-10-08 14:33:12 Client: NZTA File Name: C:\GIS\BIA\1015\PENLINK\ROAD_SIB\DRAWINGS\OMA-RD-1015-0-DD-DG-0118-018.DWG



Rd Date: 2023-10-08 14:34:30
 Client: NZTA
 Filename: C:\025\01\10\PENLINK\MAOD_9\DRAWINGS\OMA-RD-0119-0-DD-DG-0119-0126.DWG

ORIGINAL IN COLOUR DETAIL MAY BE LOST IF COPIED