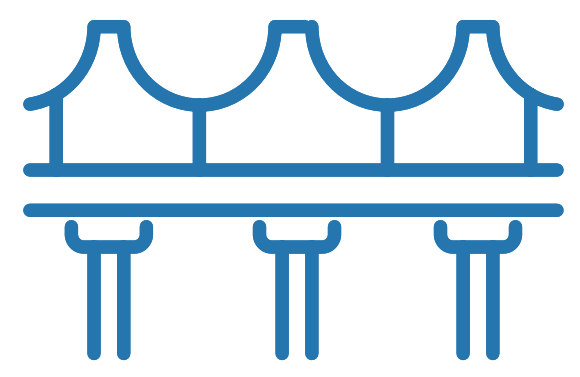


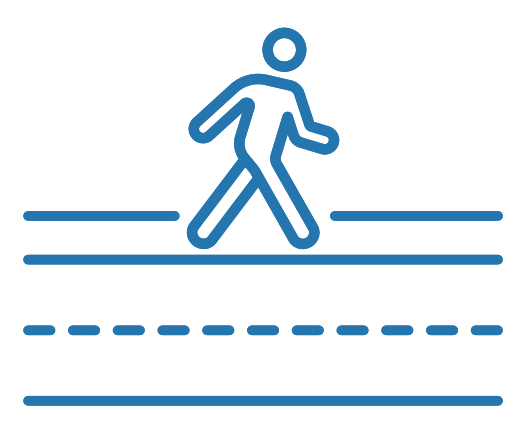
O Mahurangi project



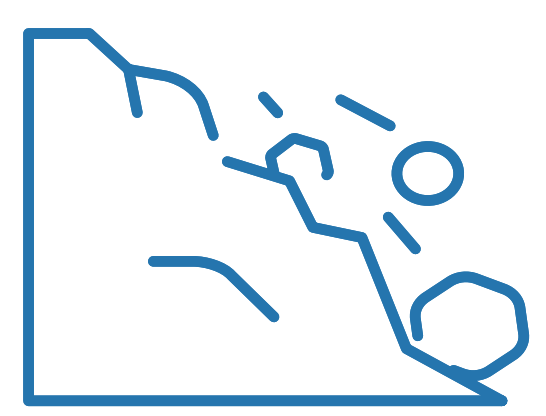
7 kilometres of two-lane road




6 bridges



135,000+ cubic metres of pavement




1.3 million cubic metres of earth to move



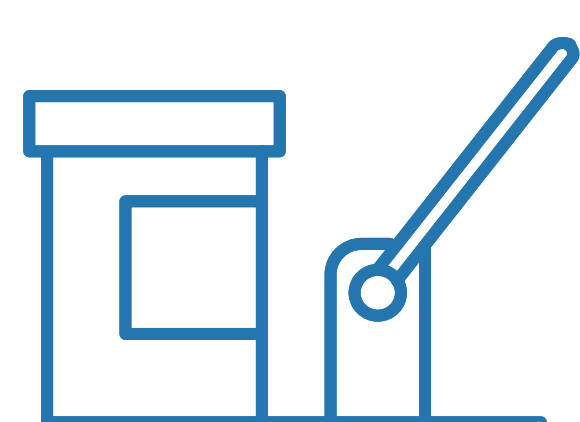
10,500 metres of drainage




160,000+ metres of wick drains




South-facing ramps to State Highway 1



Proposed toll road



Network resilience
Secondary access to Whangaparāoa



Local road connections
Whangaparāoa Road, Stillwater, Ara Wēiti Road and East Coast Road



O MAHURANGI

NZ TRANSPORT
AGENCY
WAKATOHU