

PLAN SET I

Waitarere Beach Road Curves Project Landscape Context Plans

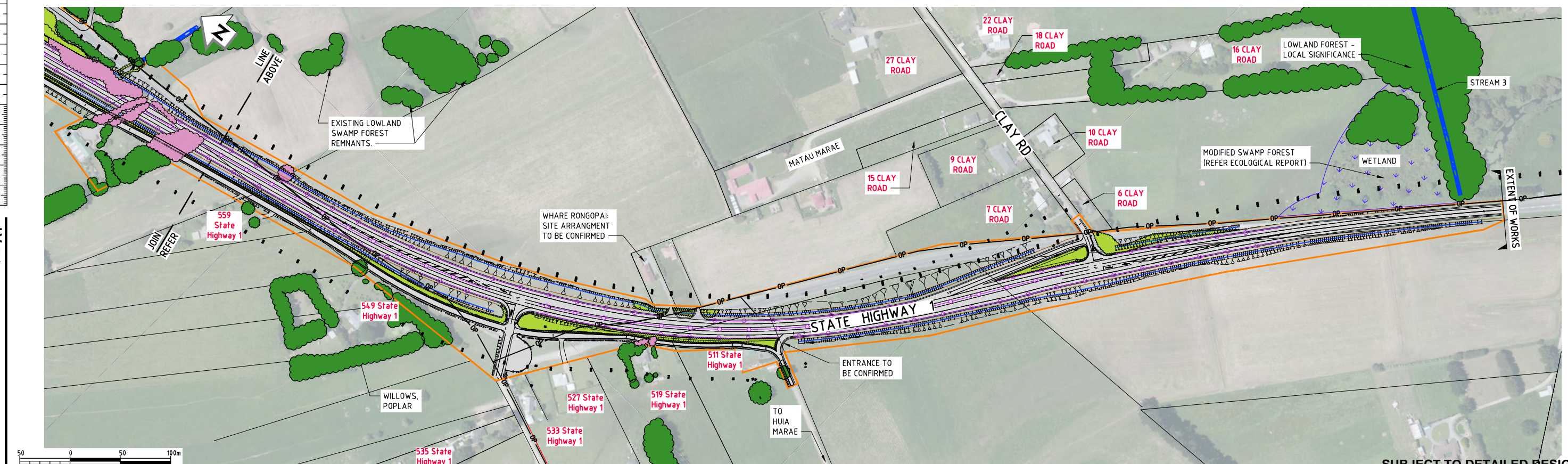
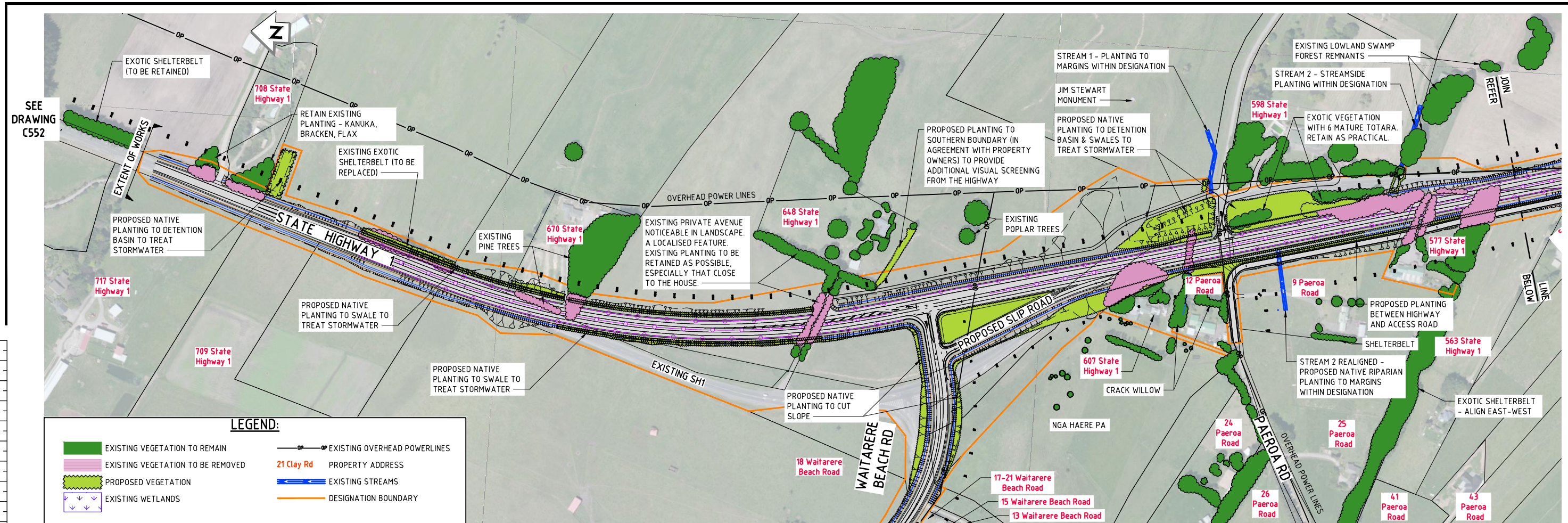
Prepared for The New Zealand Transport Agency

November 2015



MWH[®]

BUILDING A BETTER WORLD



**SUBJECT TO DETAILED DESIGN
NOT FOR CONSTRUCTION**

SURVEYED DESIGNED DRAWN CAD REVIEW DESIGN CHECK DESIGN REVIEW APPROVED PROF REGISTRATION		Client: MATAU MARAE WHARE RONGOPAI SITE ARRANGMENT TO BE CONFIRMED ENTRANCE TO BE CONFIRMED TO HUIA MARAE	Client: WAITARERE BEACH ROAD CURVES PROJECT LANDSCAPE CONTEXT PLAN SHEET 1 OF 2	Status Stamp FOR CONSENT Date Stamp 12/11/2015 Scales 1: 2000 Drawing No. 80500902-04-0853-C551 Rev. B
B ISSUED FOR CONSENT A FOR CONSULTATION REV	P/JC JP PP 11/15 P/JC JP JP 09/15 DRN CHK APP DATE	SURVEYED DESIGNED Kirstie Thorpe 06/15 DRAWN Phillip Cook/Kirstie Thorpe 06/15 CAD REVIEW DESIGN CHECK DESIGN REVIEW APPROVED PROF REGISTRATION		Status Stamp FOR CONSENT Date Stamp 12/11/2015 Scales 1: 2000 Drawing No. 80500902-04-0853-C551 Rev. B

DO NOT SCALE - IF IN DOUBT, ASK

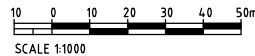
200 mm
150
100
90
80
70
60
50
40
30
20
10
0

ORIGINAL SIZE A1



LEGEND:

	EXISTING VEGETATION TO REMAIN		EXISTING OVERHEAD POWERLINES
	EXISTING VEGETATION TO BE REMOVED		21 Clay Rd PROPERTY ADDRESS
	PROPOSED VEGETATION		EXISTING STREAMS
	EXISTING WETLANDS		DESIGNATION BOUNDARY



**SUBJECT TO DETAILED DESIGN
NOT FOR CONSTRUCTION**

REV	DESCRIPTION	DATE	APP	CHK	DRN
B	ISSUED FOR CONSENT	11/15	PP	JP	PJC
A	FOR CONSULTATION	09/15	JP	JP	PJC

SURVEYED		
DESIGNED	Kirstie Thorpe	06/15
DRAWN	Phillip Cook	09/15
CAD REVIEW		
DESIGN CHECK		
DESIGN REVIEW		
APPROVED		
PROF REGISTRATION:		

Client:

WAITARERE BEACH ROAD
CURVES PROJECT

**LANDSCAPE CONTEXT PLAN
SHEET 2 OF 2**

Status Stamp	FOR CONSENT
Date Stamp	12/11/2015
Scales	1 : 1000
Drawing No.	80500902-04-0853-C552
Rev	B