

PLAN SET B

Waitarere Beach Road Curves Project Designation Plan

Prepared for The New Zealand Transport Agency

November 2015

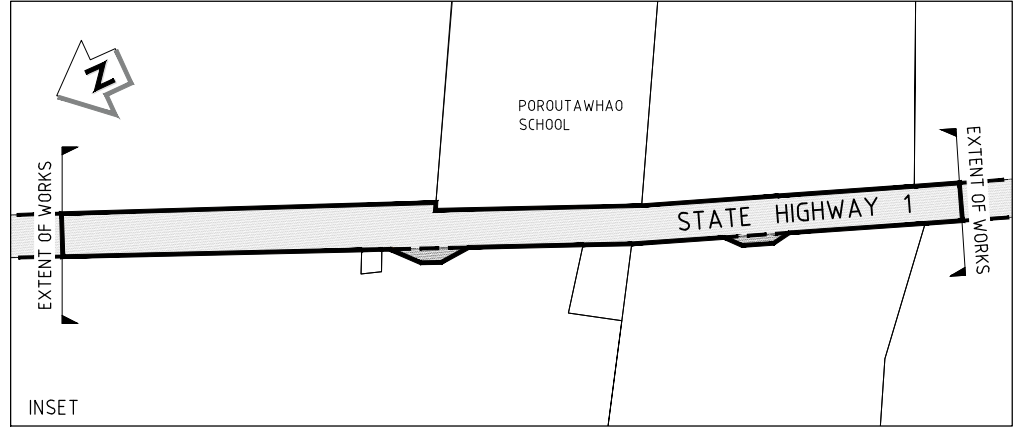
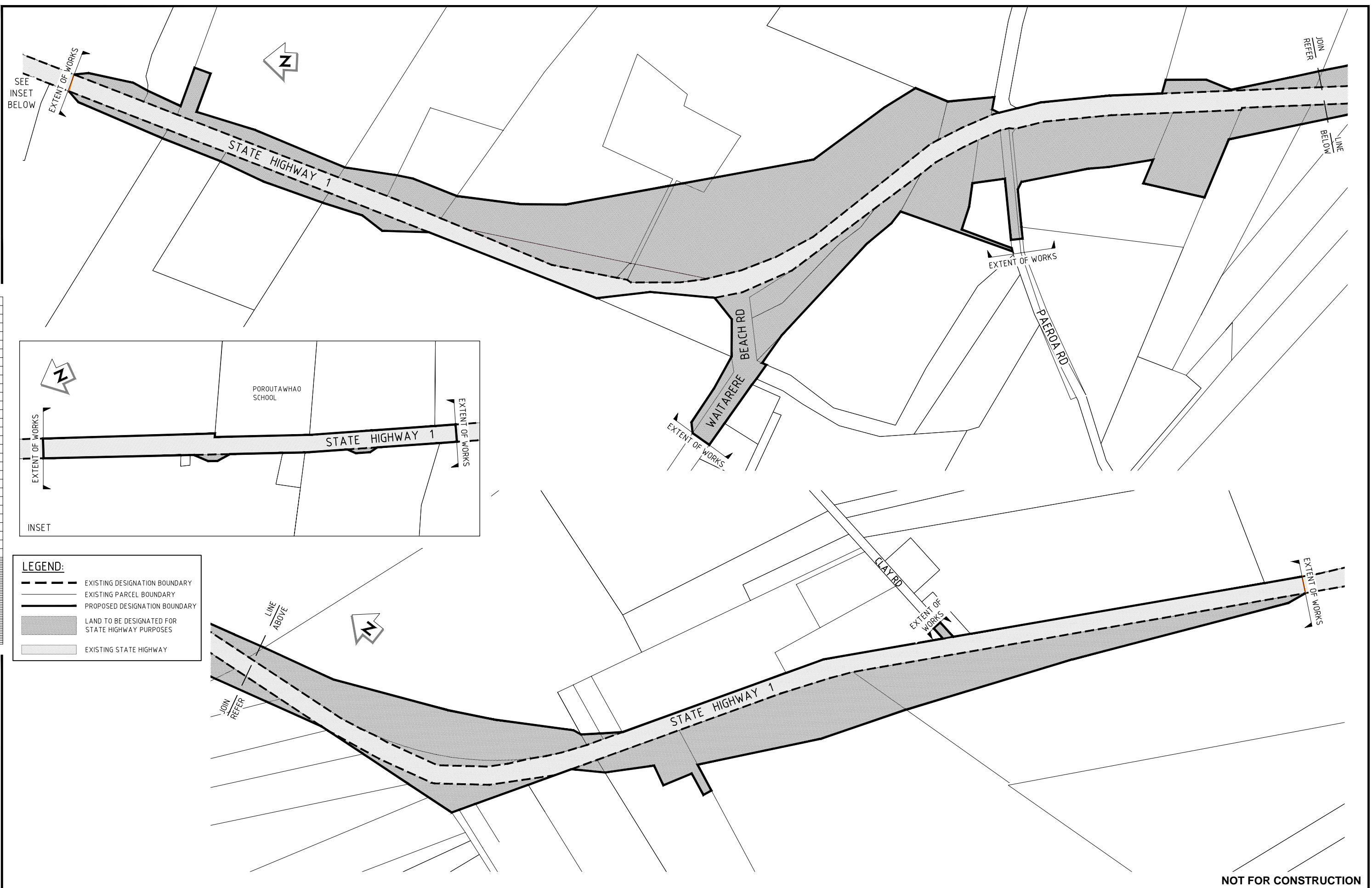
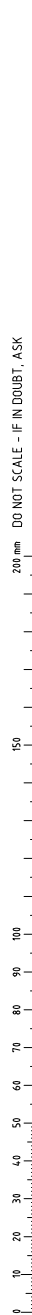


MWH[®]

BUILDING A BETTER WORLD

ORIGINAL SIZE A1

DO NOT SCALE - IF IN DOUBT, ASK



LEGEND:

- EXISTING DESIGNATION BOUNDARY
- EXISTING PARCEL BOUNDARY
- PROPOSED DESIGNATION BOUNDARY
- LAND TO BE DESIGNATED FOR STATE HIGHWAY PURPOSES
- EXISTING STATE HIGHWAY

REV	ISSUE FOR CONSENT	PJC	JP	PP	11/15
	FOR CONSULTATION	PJC	JP	JP	09/15
	REVISIONS	DRN	CHK	APP	DATE

SURVEYED	LIDAR & Aerial Photos	04/14
DESIGNED	Jamie Povall	06/15
DRAWN	Phillip Cook	06/15
CAD REVIEW		
DESIGN CHECK		
DESIGN REVIEW		
APPROVED		
PROF REGISTRATION		



**WAITARERE BEACH ROAD
CURVES PROJECT**

DESIGNATION PLAN

Status Stamp	FOR CONSENT
Date Stamp	12/11/2015
Coordinate System	
Scales	1:2000 @ A1, 1:4,000 @ A3
Drawing No.	80500902-04-0853-C652
Rev.	B

NOT FOR CONSTRUCTION