

**LEGEND:**

**POINT ID:**

TEST LOCATION	INVESTIGATION TYPE
2010/CPT43	2010/CPT43
YEAR OF INVESTIGATION	POINT NUMBER

**INVESTIGATION TYPES:**

- BH = MACHINE BOREHOLE
- CPT = CONE PENETROMETER
- TP = TEST PIT
- HA/AH= HAND AUGER
- SP = SCALA PENETROMETER

NOTES: GWRC/R26/6571

Original Scale (A3)

1 AEE LODGEMENT				NRN	15.03.12
Revision:	Amendment:	Approved:	Date:		



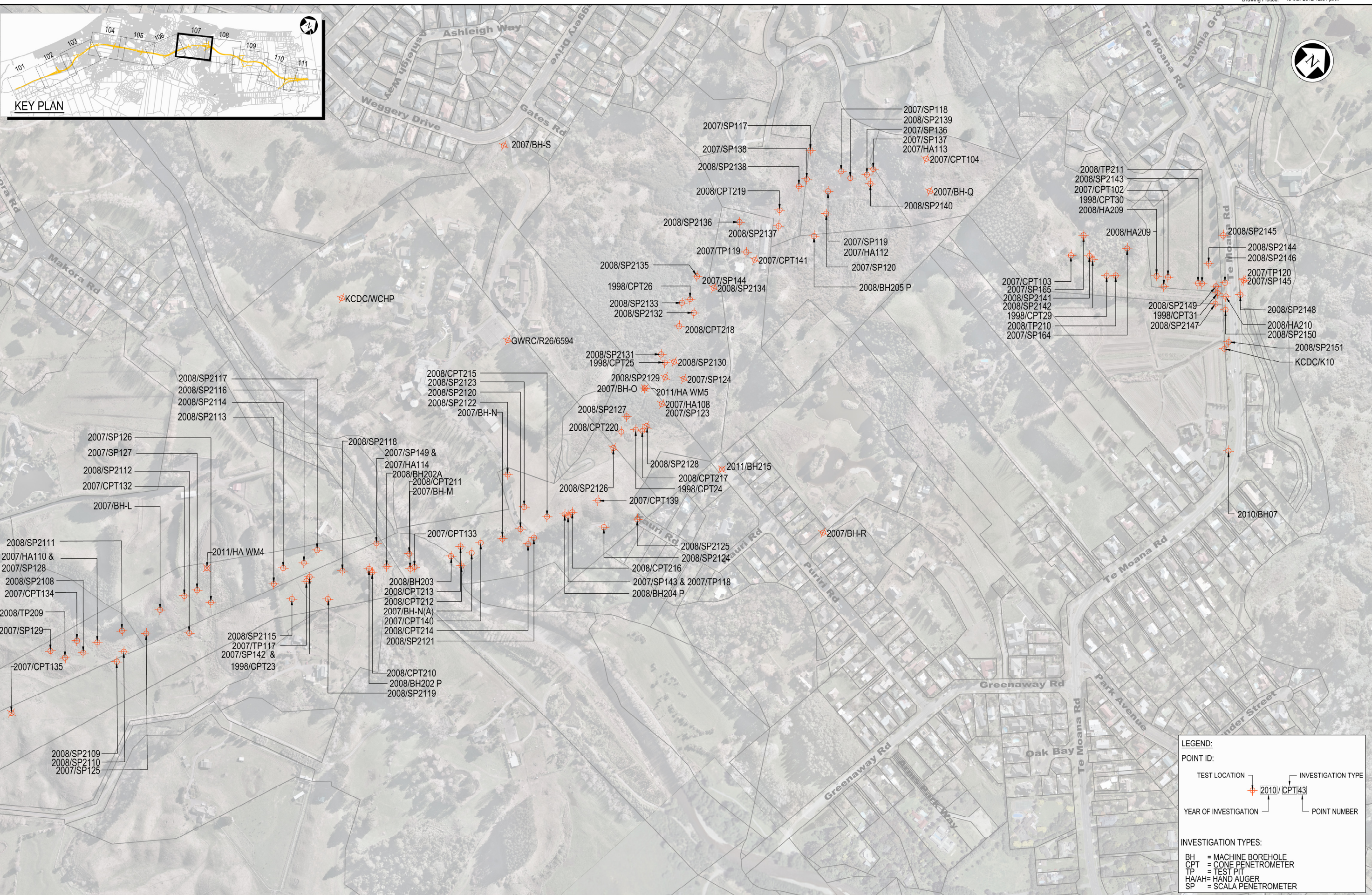
**MACKAYS TO PEKA PEKA EXPRESSWAY**

**GEOTECHNICAL INVESTIGATION LOCATIONS SHEET 6 OF 11**

Status:	FOR CONSENTING	
Document ID:	M2PP-AEE-DWG	Rev.
Drawing No:	GT-GI-106	1



KEY PLAN



**LEGEND:**

POINT ID:  
 TEST LOCATION: [Symbol] [2010]/CPT43  
 YEAR OF INVESTIGATION: [Symbol] [2010]  
 INVESTIGATION TYPE: [Symbol] CPT43  
 POINT NUMBER: [Symbol] 43

**INVESTIGATION TYPES:**

- BH = MACHINE BOREHOLE
- CPT = CONE PENETROMETER
- TP = TEST PIT
- HA/AH= HAND AUGER
- SP = SCALA PENETROMETER

NOTES:

Original Scale (A3)

Revision	Description	Approved	Date
1	AEE LODGEMENT	NRN	15.03.12



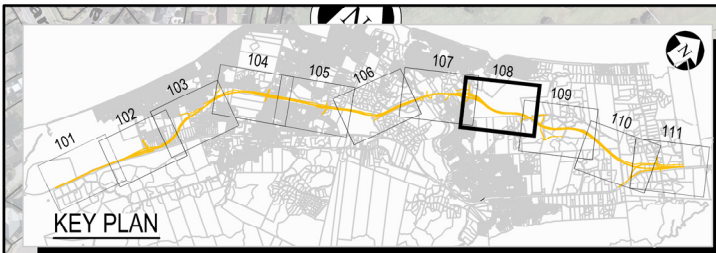
**MACKAYS TO PEKA PEKA EXPRESSWAY**

**GEOTECHNICAL INVESTIGATION LOCATIONS SHEET 7 OF 11**

Status: - FOR CONSENTING

Document ID: M2PP-AEE-DWG Rev. 1

Drawing No: GT-GI-107



**LEGEND:**

**POINT ID:**

TEST LOCATION: 2010/CPT43

INVESTIGATION TYPE: 43

YEAR OF INVESTIGATION: 2010

POINT NUMBER: CPT

**INVESTIGATION TYPES:**

- BH = MACHINE BOREHOLE
- CPT = CONE PENETROMETER
- TP = TEST PIT
- HA/AH= HAND AUGER
- SP = SCALA PENETROMETER

NOTES:

Original Scale (A3)

1	AEE LODGEMENT	NRN	15.03.12
Revision:	Amendment	Approved:	Date:



Project: **MACKAYS TO PEKA PEKA EXPRESSWAY**

Title: **GEOTECHNICAL INVESTIGATION LOCATIONS SHEET 8 OF 11**

Status: - FOR CONSENTING

Document ID: M2PP-AEE-DWG Rev. 1

Drawing No: **GT-GI-108**



**LEGEND:**

**POINT ID:**

TEST LOCATION: 2010/CPT43

INVESTIGATION TYPE: CPT

YEAR OF INVESTIGATION: 2010

POINT NUMBER: 43

**INVESTIGATION TYPES:**

- BH = MACHINE BOREHOLE
- CPT = CONE PENETROMETER
- TP = TEST PIT
- HA/AH= HAND AUGER
- SP = SCALA PENETROMETER

NOTES:

Original Scale (A3)

1	AEE LODGEMENT	NRN	15.03.12
Revision:	Amendment	Approved:	Date:



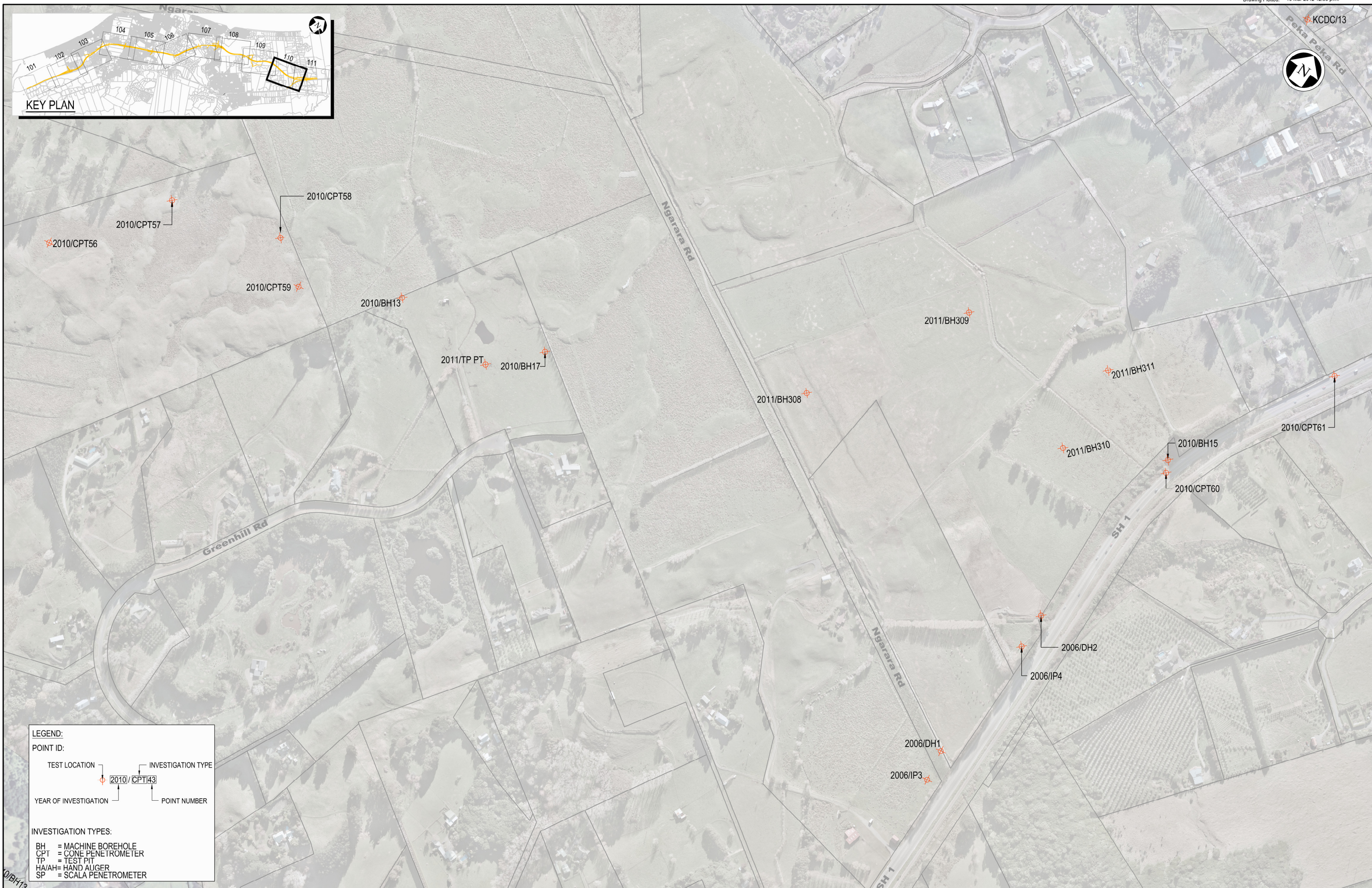
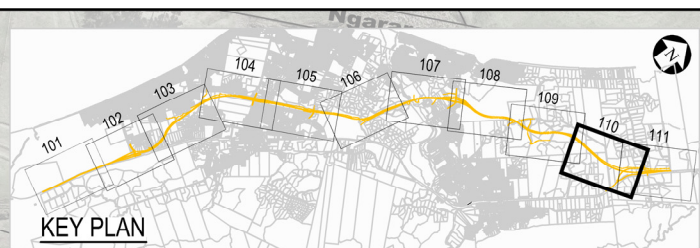
**Project:** MACKAYS TO PEKA PEKA EXPRESSWAY

**Title:** GEOTECHNICAL INVESTIGATION LOCATIONS SHEET 9 OF 11

Status: - FOR CONSENTING

Document ID: M2PP-AEE-DWG Rev: 1

Drawing No: GT-GI-109



**LEGEND:**

**POINT ID:**

TEST LOCATION: 2010 / CPT 43

INVESTIGATION TYPE: CPT

YEAR OF INVESTIGATION: 2010

POINT NUMBER: 43

**INVESTIGATION TYPES:**

- BH = MACHINE BOREHOLE
- CPT = CONE PENETROMETER
- TP = TEST PIT
- HA/AH = HAND AUGER
- SP = SCALA PENETROMETER

NOTES:

Original Scale (A3)	
1	AEE LODGEMENT
Revision:	Amendment.
NRN	15.03.12
Approved:	Date:



**Project:** MACKAYS TO PEKA PEKA EXPRESSWAY

**Title:** GEOTECHNICAL INVESTIGATION LOCATIONS SHEET 10 OF 11

Status: - FOR CONSENTING

Document ID: M2PP-AEE-DWG Rev. 1

Drawing No: GT-GI-110



**LEGEND:**

**POINT ID:**

TEST LOCATION ——— INVESTIGATION TYPE  
 YEAR OF INVESTIGATION ——— POINT NUMBER

**INVESTIGATION TYPES:**

BH = MACHINE BOREHOLE  
 CPT = CONE PENETROMETER  
 TP = TEST PIT  
 HA/AH = HAND AUGER  
 SP = SCALA PENETROMETER

NOTES:

Original Scale (A3)				
1	AEE LODGEMENT	NRN	15.03.12	
Revision:	Amendment	Approved:	Date:	



**Project:** MACKAYS TO PEKA PEKA EXPRESSWAY

**Title:** GEOTECHNICAL INVESTIGATION LOCATIONS SHEET 11 OF 11

**Status:** - FOR CONSENTING

**Document ID:** M2PP-AEE-DWG **Rev:**

**Drawing No:** GT-GI-111 **1**