






















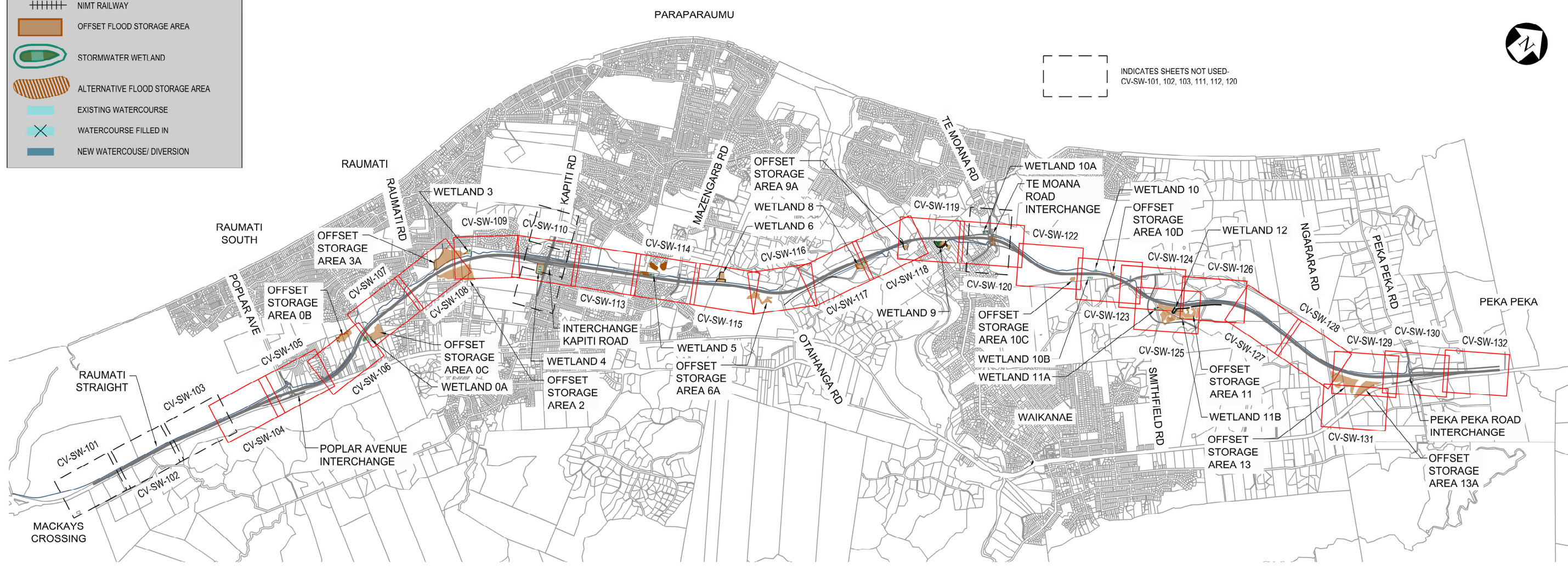


LEGEND: STORMWATER (CV-SW)

-  STORMWATER PIPE
-  EXISTING STORMWATER PIPE
-  STORMWATER MANHOLE
-  NEW CULVERT
-  NEW CULVERT - ALTERNATIVE ALIGNMENT
-  EXTEND EXISTING CULVERT
-  EXISTING CULVERT
-  TYPE 1 SWALE
-  TYPE 2 AND TYPE 3 SWALE
-  TYPE 4A AND 4B MEDIAN SWALE
-  SWALE/ WETLAND OUTLET
-  CATCHMENT BOUNDARY
-  ROAD CATCHMENT DISCHARGE POINT
-  EXISTING PUMPSTATION
-  BUND
-  FLOODDAY
-  NIMT RAILWAY
-  OFFSET FLOOD STORAGE AREA
-  STORMWATER WETLAND
-  ALTERNATIVE FLOOD STORAGE AREA
-  EXISTING WATERCOURSE
-  WATERCOURSE FILLED IN
-  NEW WATERCOURSE/ DIVERSION

INDICATES SHEETS NOT USED-
CV-SW-101, 102, 103, 111, 112, 120



NOTES:

Original Scale (A3)	NTS
---------------------	-----

1	AEE LODGEMENT	NRN	15.03.12
Revision:	Amendment	Approved:	Date:



Project: MACKAYS TO PEKA PEKA EXPRESSWAY	
Title: DRAINAGE LAYOUT SHEET INDEX	
Status: FOR CONSENTING	Rev. 1
Document ID: M2PP-AEE-DWG	Drawing No: CV-SW-100