

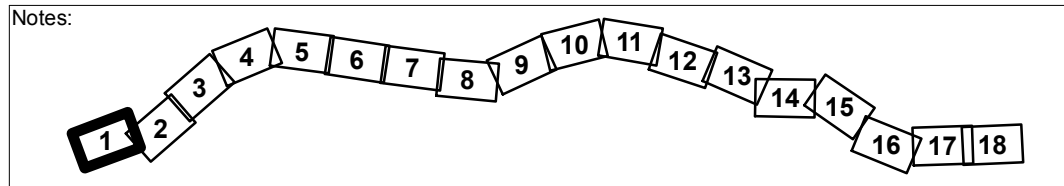
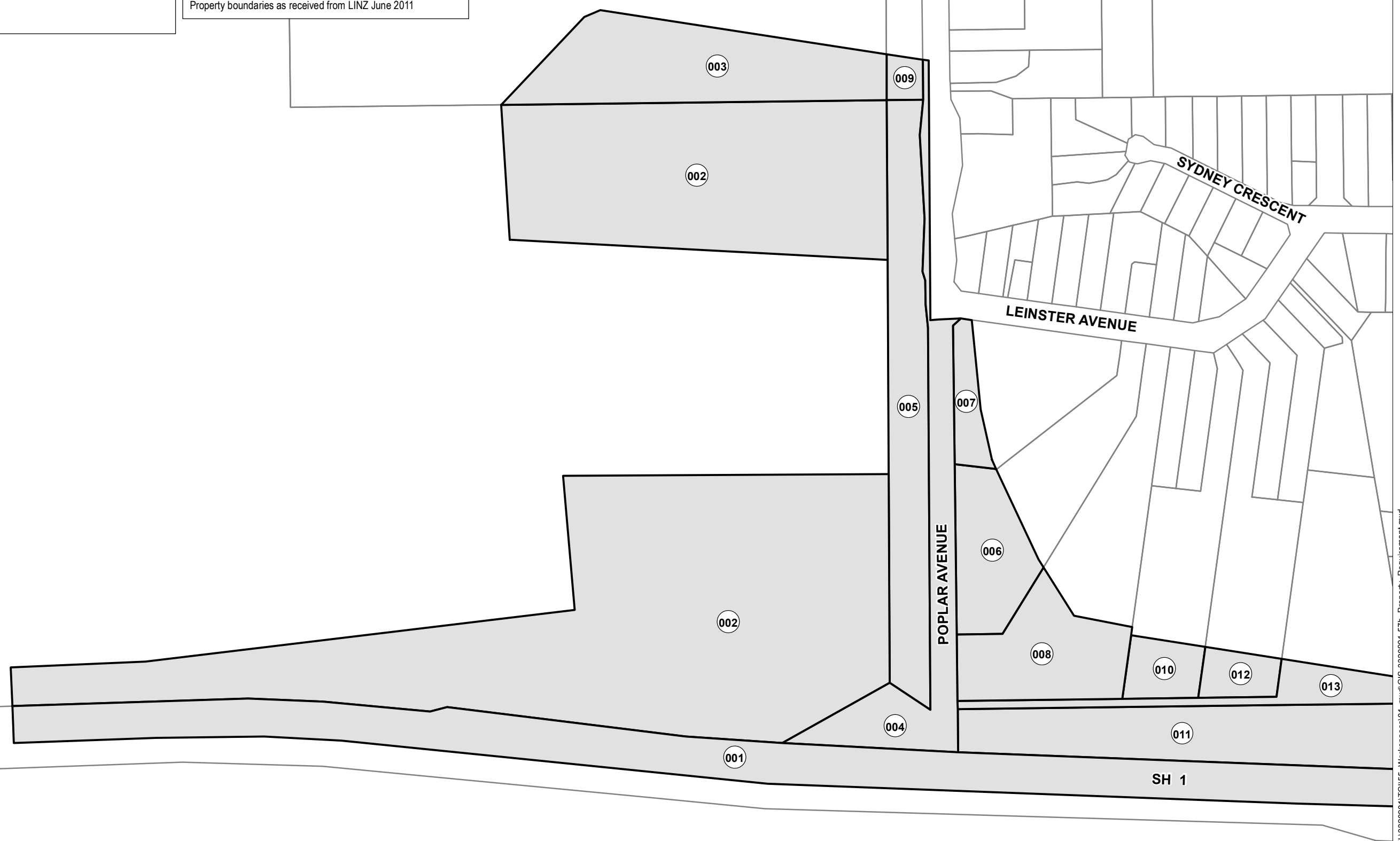


Legend

-  Land to be designation for Expressway purposes
-  Property boundaries

Notes:
 Property ID numbers that appear on parcel boundaries identify "segregation strips" which were established for the purposes of preventing adjoining landowners directly accessing the future road. For detailed information on these parcels please refer to the schedule.
 Property boundaries as received from LINZ June 2011





| Revision | Amendment | Approved | Date |
|----------|---------------|----------|----------|
| 1 | AEE LODGEMENT | AH | 15.03.12 |



| | | |
|---|--|-----------------------------|
| Project: MACKAYS TO PEKA PEKA EXPRESSWAY | | Status: FOR CONSENTING |
| Title: Property Requirement Plans | | Document ID: M2PP-AEE-DWG |
| | | Drawing No: GI-PR-01 |
| | | Rev. 1 |

Path: P:\318318-AKL\3320901\TG165_Workspaces\01_mxd\GIS-3320901-57b_Property_Requirement.mxd

Legend

-  Land to be designation for Expressway purposes
-  Property boundaries

Notes:
 Property ID numbers that appear on parcel boundaries identify "segregation strips" which were established for the purposes of preventing adjoining landowners directly accessing the future road. For detailed information on these parcels please refer to the schedule.
 Property boundaries as received from LINZ June 2011

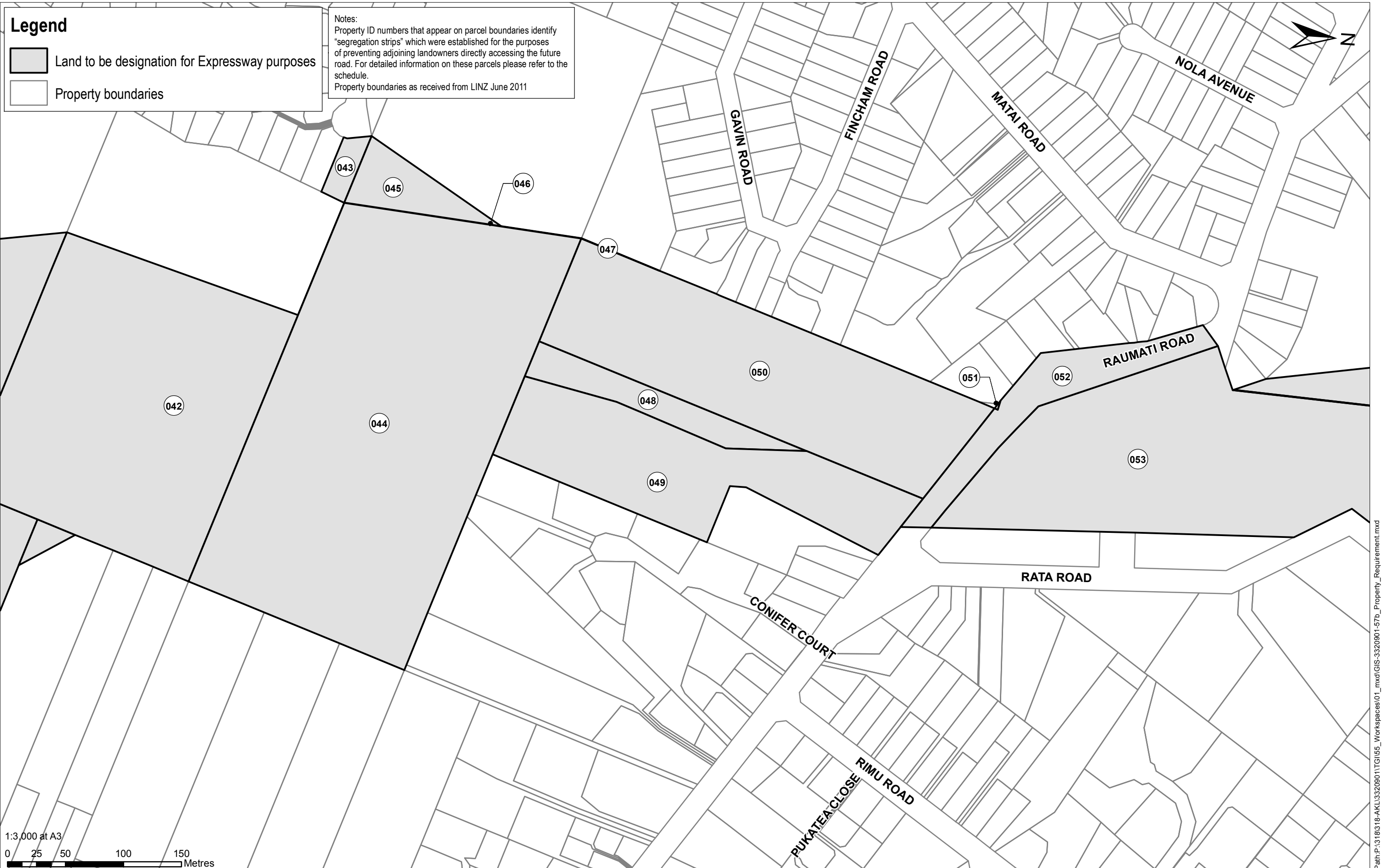


Notes:

| Revision | Amendment | Approved | Date |
|----------|---------------|----------|----------|
| 1 | AEE LODGEMENT | AH | 15.03.12 |



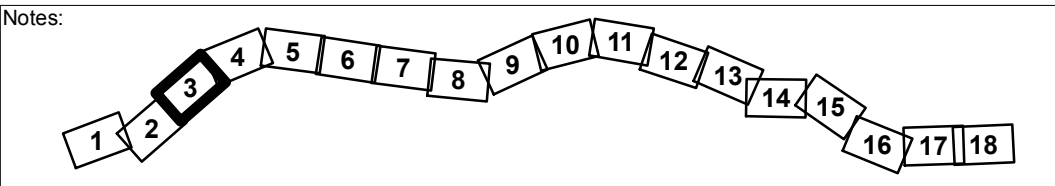
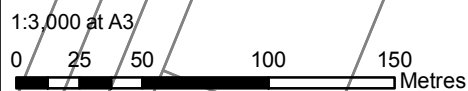
| | | |
|---|--|---------------------------|
| Project: MACKAYS TO PEKA PEKA EXPRESSWAY | | Status: FOR CONSENTING |
| Title: Property Requirement Plans | | Document ID: M2PP-AEE-DWG |
| | | Drawing No: GI-PR-02 |
| | | Rev. 1 |



Legend

- Land to be designation for Expressway purposes
- Property boundaries

Notes:
 Property ID numbers that appear on parcel boundaries identify "segregation strips" which were established for the purposes of preventing adjoining landowners directly accessing the future road. For detailed information on these parcels please refer to the schedule.
 Property boundaries as received from LINZ June 2011



| Revision | Amendment | Approved | Date |
|----------|---------------|----------|----------|
| 1 | AEE LODGEMENT | AH | 15.03.12 |



Project: **MACKAYS TO PEKA PEKA EXPRESSWAY**

Title: **Property Requirement Plans**

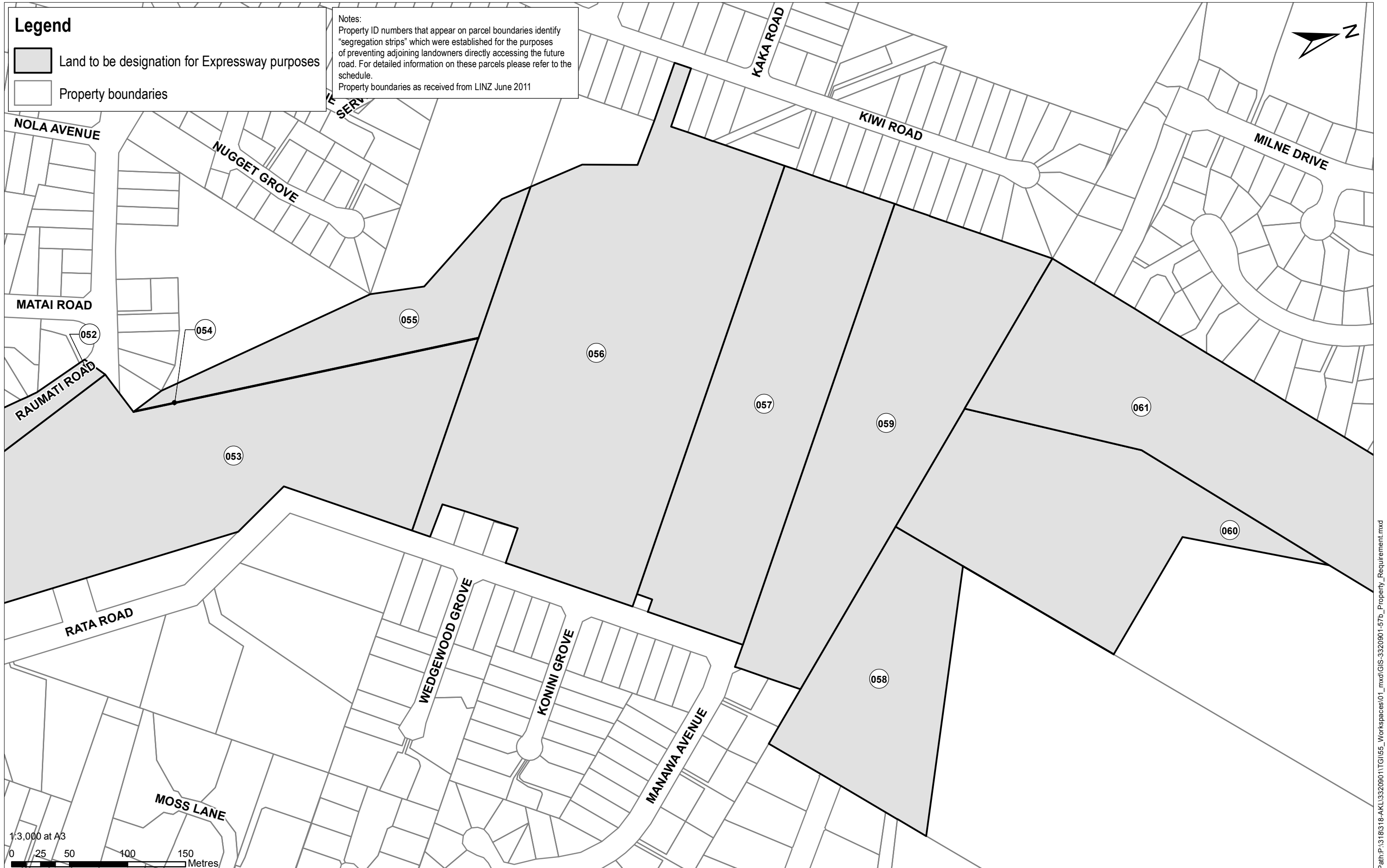
Status: FOR CONSENTING

Document ID: M2PP-AEE-DWG

Drawing No: GI-PR-03

Rev. 1

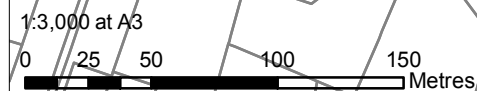
Path:P:\318318-AKL\3320901\TGI\65_Workspaces\01_mxd\GIS-3320901-57b_Property_Requirement.mxd



Legend

- Land to be designation for Expressway purposes
- Property boundaries

Notes:
 Property ID numbers that appear on parcel boundaries identify "segregation strips" which were established for the purposes of preventing adjoining landowners directly accessing the future road. For detailed information on these parcels please refer to the schedule.
 Property boundaries as received from LINZ June 2011



Notes:

| Revision | Amendment | Approved | Date |
|----------|---------------|----------|----------|
| 1 | AEE LODGEMENT | AH | 15.03.12 |



Project: **MACKAYS TO PEKA PEKA EXPRESSWAY**

Title: **Property Requirement Plans**



Status: FOR CONSENTING

Document ID: M2PP-AEE-DWG

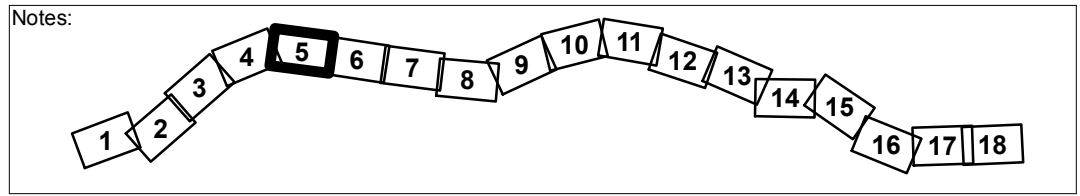
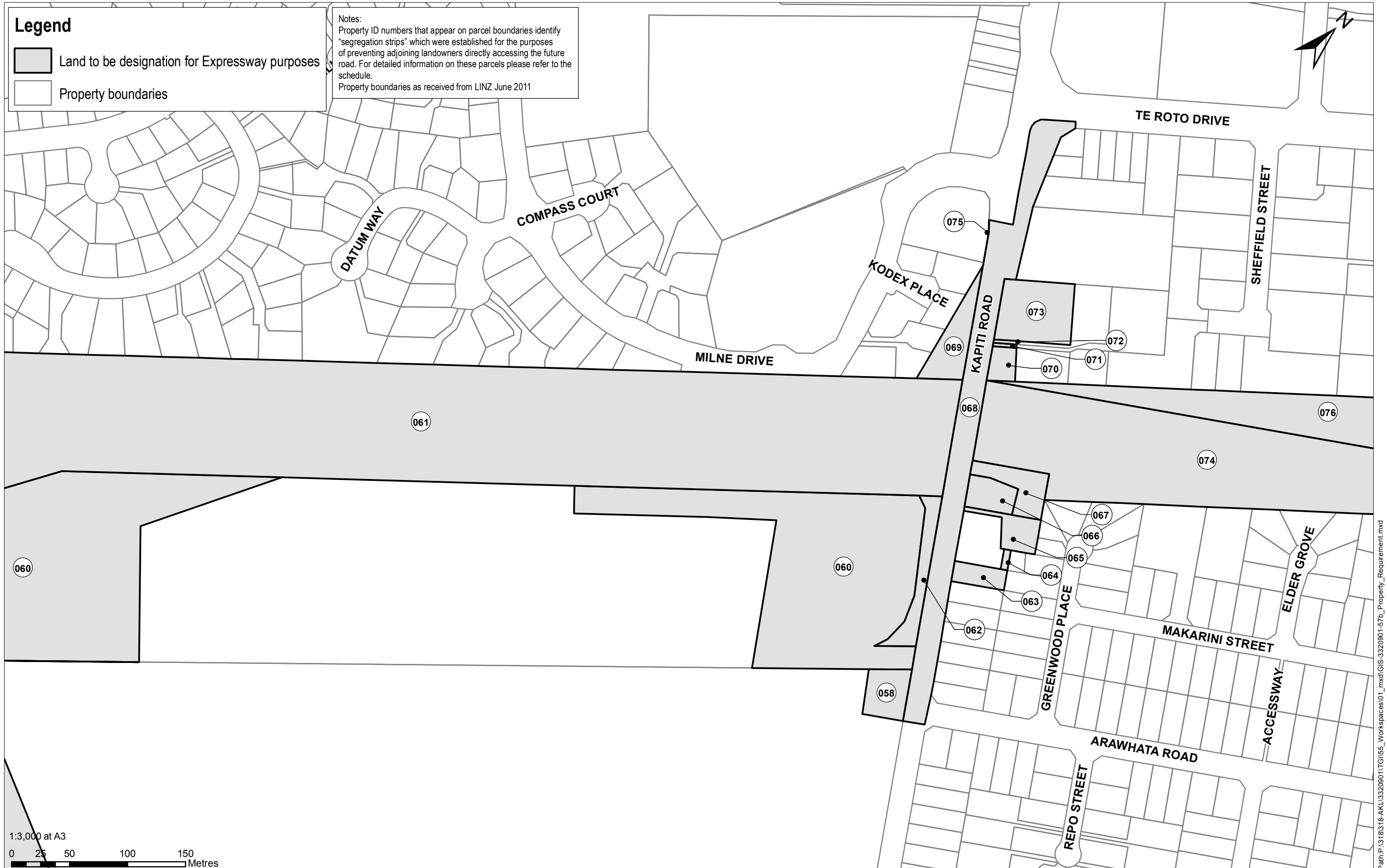
Drawing No: GI-PR-04

Rev. 1

Legend

-  Land to be designation for Expressway purposes
-  Property boundaries

Notes:
 Property ID numbers that appear on parcel boundaries identify "segregation strips" which were established for the purposes of preventing adjoining landowners directly accessing the future road. For detailed information on these parcels please refer to the schedule.
 Property boundaries as received from LINZ June 2011





| Revision | Amendment | Approved | Date |
|----------|---------------|----------|----------|
| 1 | AEE LODGEMENT | AH | 15.03.12 |

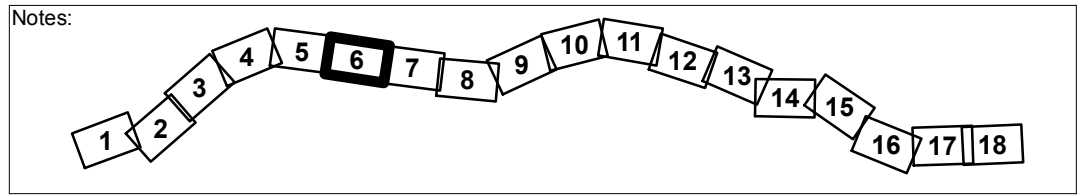
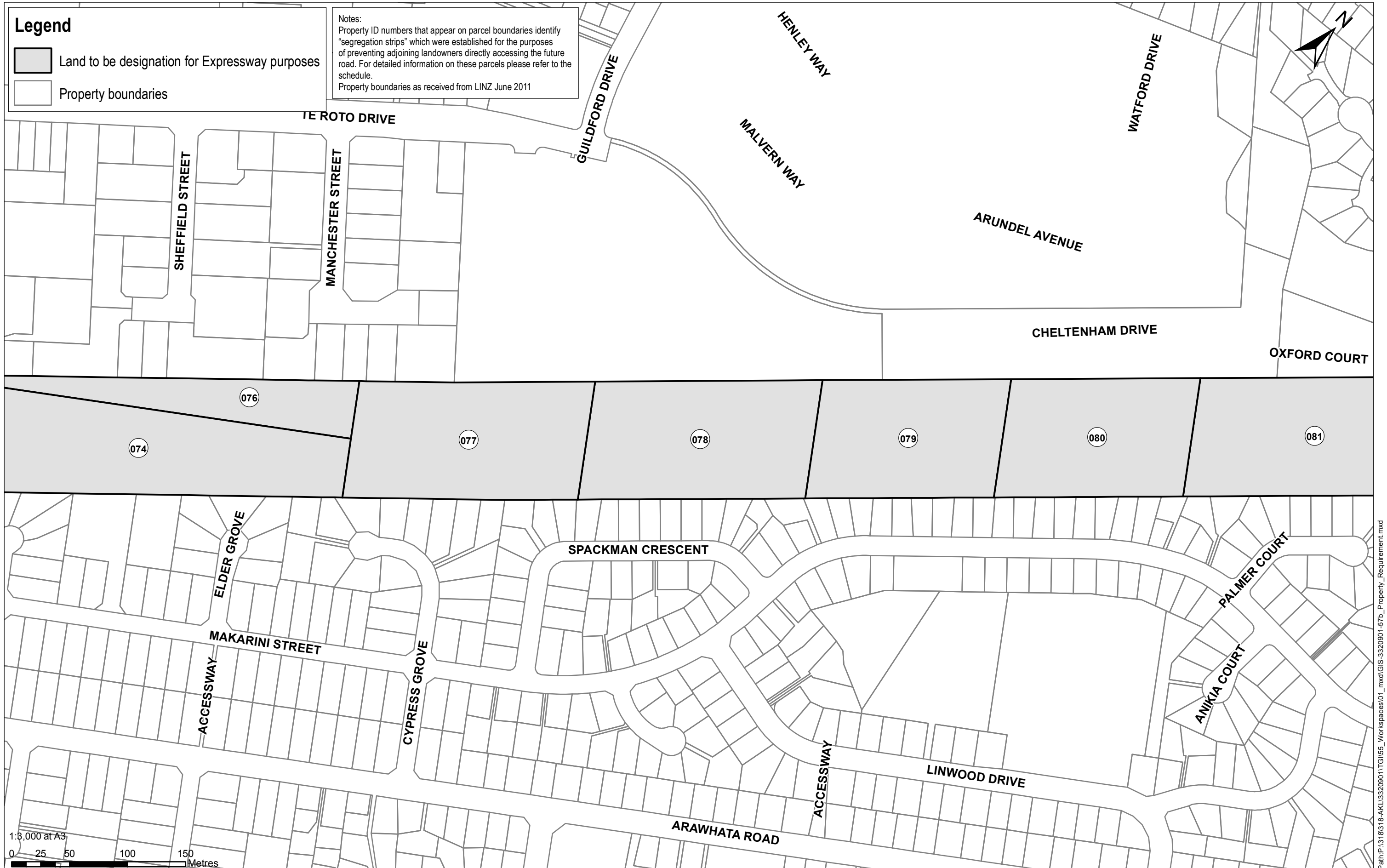


| | | |
|---|--|-----------------------------|
| Project: MACKAYS TO PEKA PEKA EXPRESSWAY | | Status: FOR CONSENTING |
| Title: Property Requirement Plans | | Document ID: M2PP-AEE-DWG |
| | | Drawing No: GI-PR-05 |
| | | Rev. 1 |

Legend

-  Land to be designation for Expressway purposes
-  Property boundaries

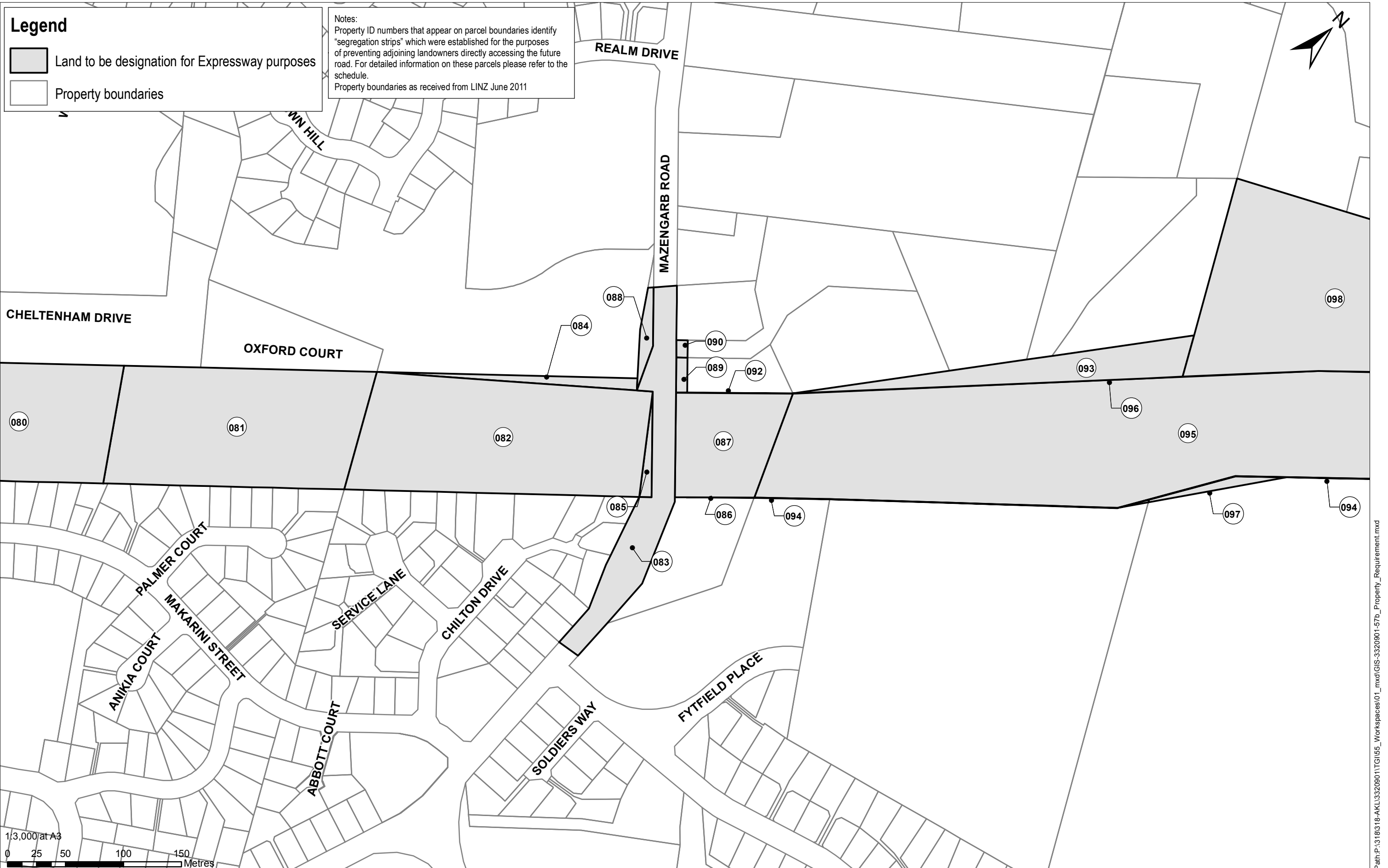
Notes:
 Property ID numbers that appear on parcel boundaries identify "segregation strips" which were established for the purposes of preventing adjoining landowners directly accessing the future road. For detailed information on these parcels please refer to the schedule.
 Property boundaries as received from LINZ June 2011



| Revision | Amendment | Approved | Date |
|----------|---------------|----------|----------|
| 1 | AEE LODGEMENT | AH | 15.03.12 |



| | | |
|---|--|-----------------------------|
| Project: MACKAYS TO PEKA PEKA EXPRESSWAY | | Status: FOR CONSENTING |
| Title: Property Requirement Plans | | Document ID: M2PP-AEE-DWG |
| | | Drawing No: GI-PR-06 |
| | | Rev. 1 |



Notes:

| | | | |
|----------|---------------|----------|----------|
| 1 | AEE LODGEMENT | AH | 15.03.12 |
| Revision | Amendment | Approved | Date |

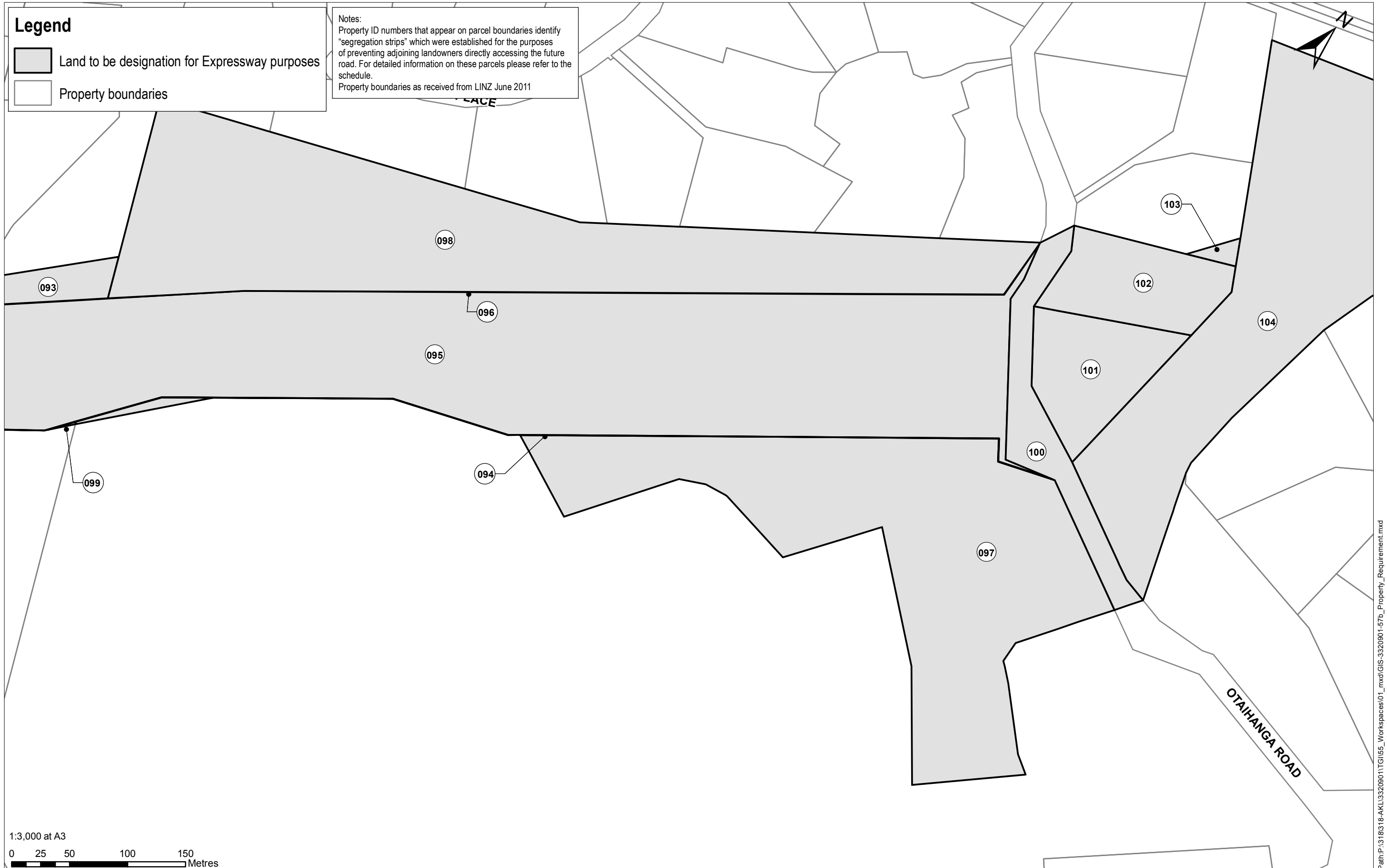


| | |
|---|------|
| Project: MACKAYS TO PEKA PEKA EXPRESSWAY | |
| Title: Property Requirement Plans | |
| Status: FOR CONSENTING | Rev. |
| Document ID: M2PP-AEE-DWG | 1 |
| Drawing No: GI-PR-07 | |

Legend

- Land to be designation for Expressway purposes
- Property boundaries

Notes:
 Property ID numbers that appear on parcel boundaries identify "segregation strips" which were established for the purposes of preventing adjoining landowners directly accessing the future road. For detailed information on these parcels please refer to the schedule.
 Property boundaries as received from LINZ June 2011



Notes:

| Revision | Amendment | Approved | Date |
|----------|---------------|----------|----------|
| 1 | AEE LODGEMENT | AH | 15.03.12 |



Project: **MACKAYS TO PEKA PEKA EXPRESSWAY**

Title: **Property Requirement Plans**



Status: FOR CONSENTING

Document ID: M2PP-AEE-DWG

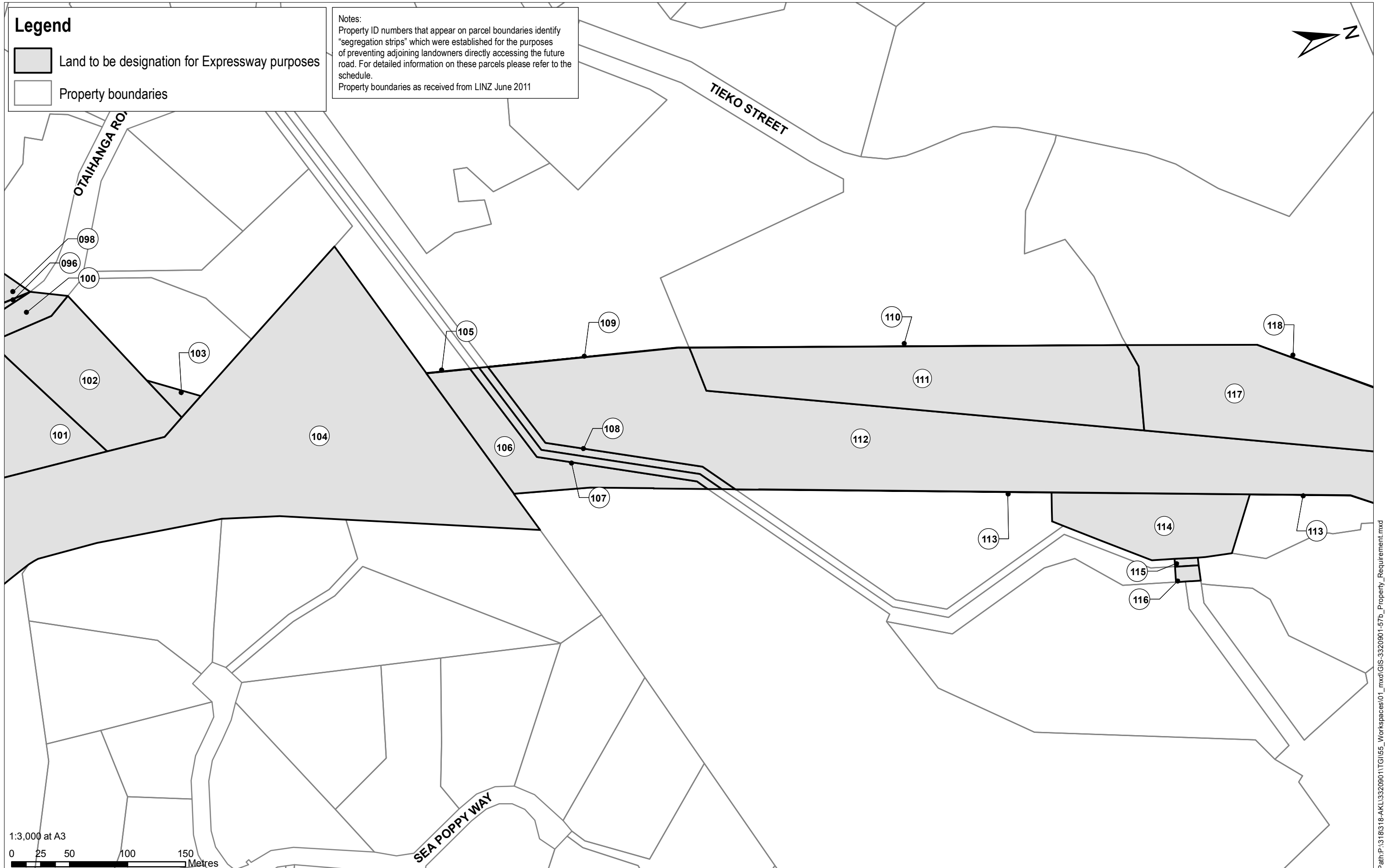
Drawing No: GI-PR-08

Rev. 1


Legend

-  Land to be designation for Expressway purposes
-  Property boundaries

Notes:
 Property ID numbers that appear on parcel boundaries identify "segregation strips" which were established for the purposes of preventing adjoining landowners directly accessing the future road. For detailed information on these parcels please refer to the schedule.
 Property boundaries as received from LINZ June 2011



Notes:





| Revision | Amendment | Approved | Date |
|----------|---------------|----------|----------|
| 1 | AEE LODGEMENT | AH | 15.03.12 |

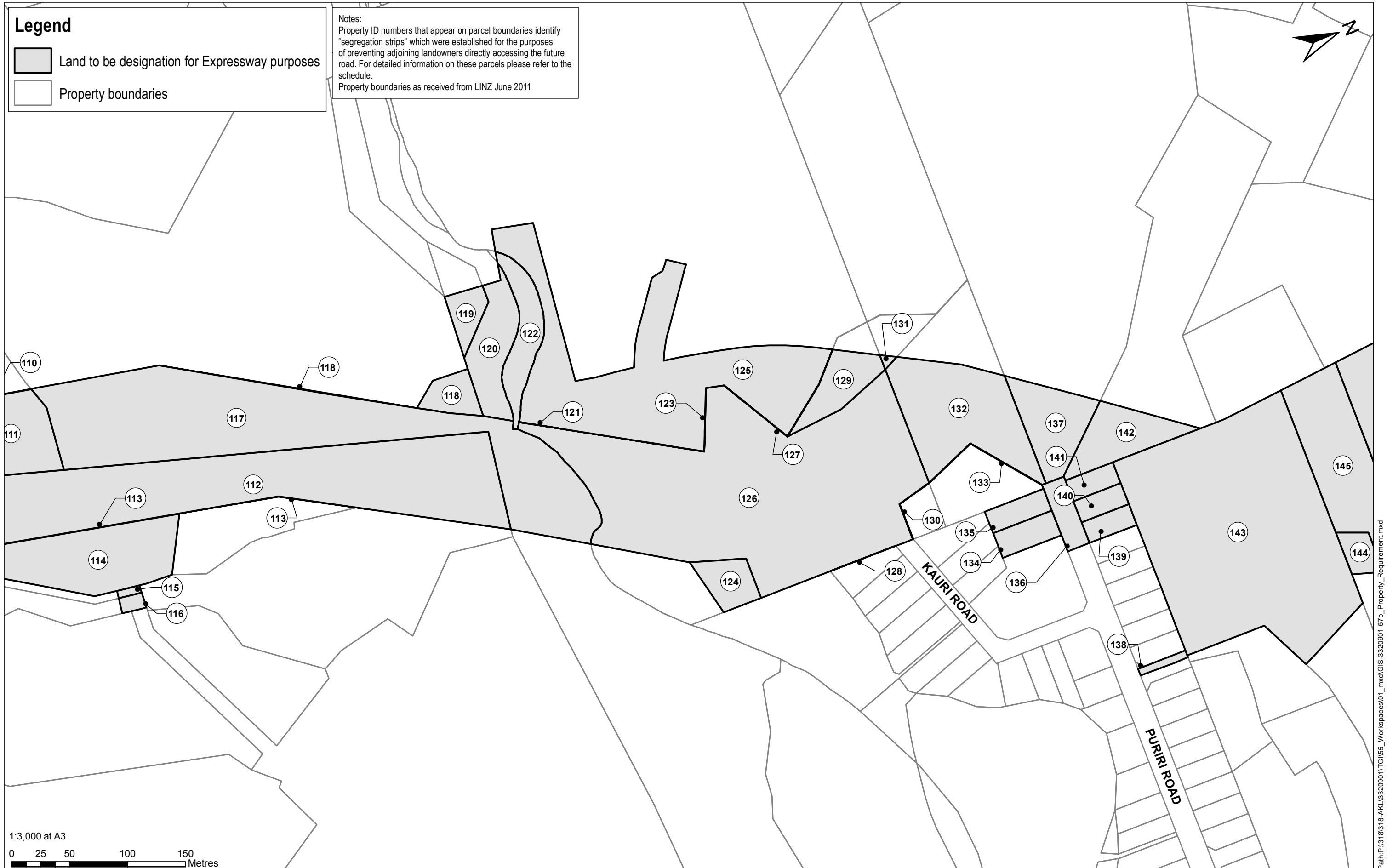


| | | |
|---|--|---------------------------|
| Project: MACKAYS TO PEKA PEKA EXPRESSWAY | | Status: FOR CONSENTING |
| Title: Property Requirement Plans | | Document ID: M2PP-AEE-DWG |
| | | Drawing No: GI-PR-09 |
| | | Rev. 1 |

Legend

-  Land to be designation for Expressway purposes
-  Property boundaries

Notes:
 Property ID numbers that appear on parcel boundaries identify "segregation strips" which were established for the purposes of preventing adjoining landowners directly accessing the future road. For detailed information on these parcels please refer to the schedule.
 Property boundaries as received from LINZ June 2011



Notes:

| Revision | Amendment | Approved | Date |
|----------|---------------|----------|----------|
| 1 | AEE LODGEMENT | AH | 15.03.12 |



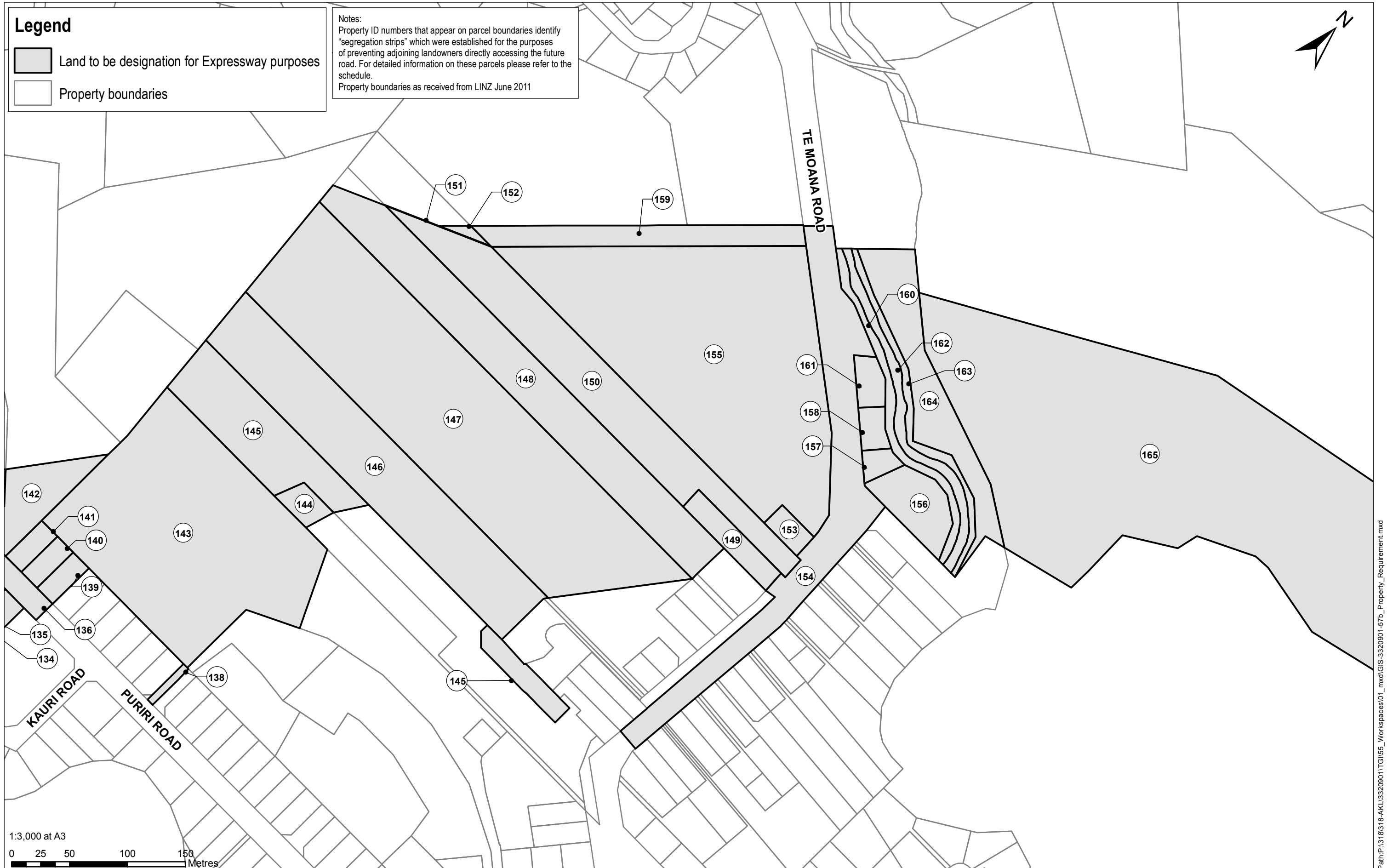
| | |
|---|------|
| Project: MACKAYS TO PEKA PEKA EXPRESSWAY | |
| Title: Property Requirement Plans | |
| Status: FOR CONSENTING | Rev. |
| Document ID: M2PP-AEE-DWG | 1 |
| Drawing No: GI-PR-10 | |



Legend

- Land to be designation for Expressway purposes
- Property boundaries

Notes:
 Property ID numbers that appear on parcel boundaries identify "segregation strips" which were established for the purposes of preventing adjoining landowners directly accessing the future road. For detailed information on these parcels please refer to the schedule.
 Property boundaries as received from LINZ June 2011





Notes:

| Revision | Amendment | Approved | Date |
|----------|---------------|----------|----------|
| 1 | AEE LODGEMENT | AH | 15.03.12 |

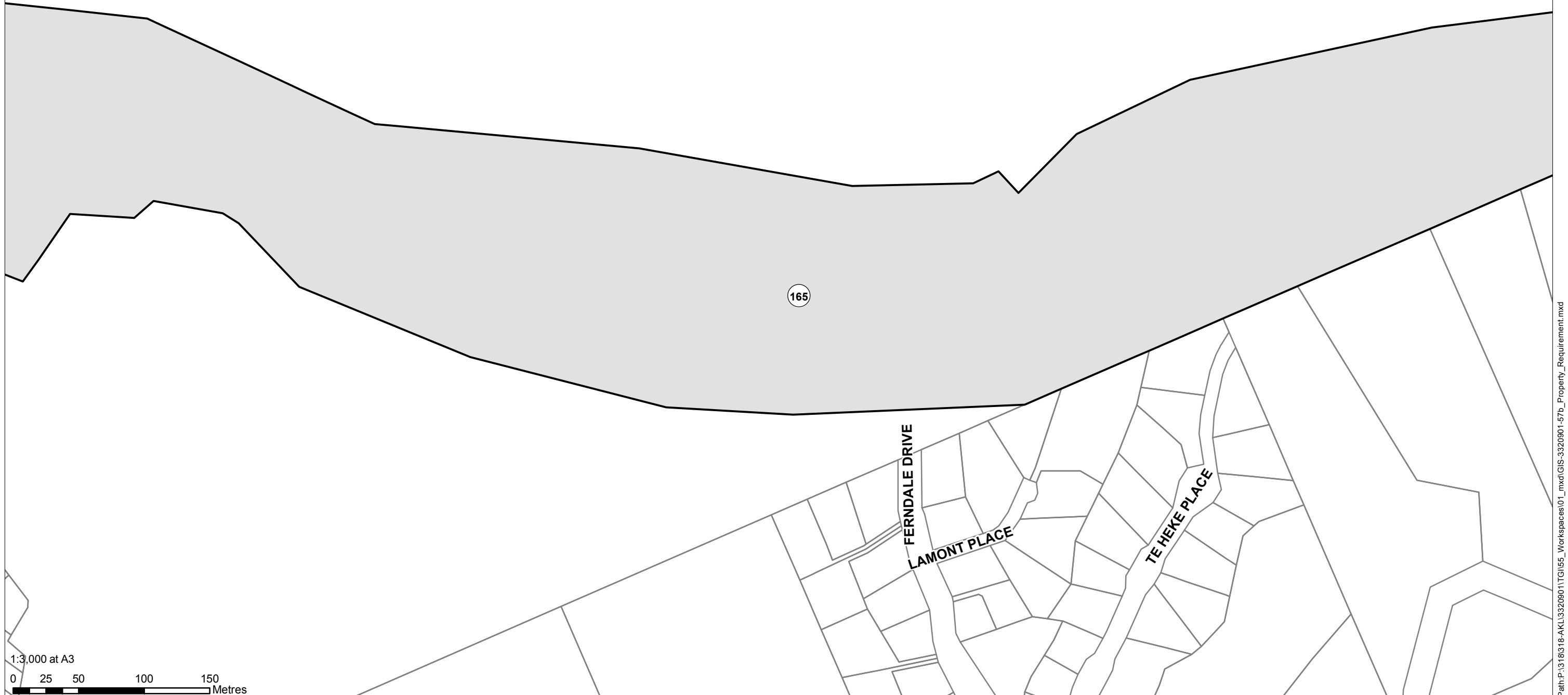


| | |
|---|----------------------|
| Project: MACKAYS TO PEKA PEKA EXPRESSWAY | |
| Title: Property Requirement Plans | |
| Status: FOR CONSENTING | Rev. 1 |
| Document ID: M2PP-AEE-DWG | Drawing No: GI-PR-11 |

Legend

-  Land to be designation for Expressway purposes
-  Property boundaries

Notes:
 Property ID numbers that appear on parcel boundaries identify "segregation strips" which were established for the purposes of preventing adjoining landowners directly accessing the future road. For detailed information on these parcels please refer to the schedule.
 Property boundaries as received from LINZ June 2011





Notes:

| Revision | Amendment | Approved | Date |
|----------|---------------|----------|----------|
| 1 | AEE LODGEMENT | AH | 15.03.12 |

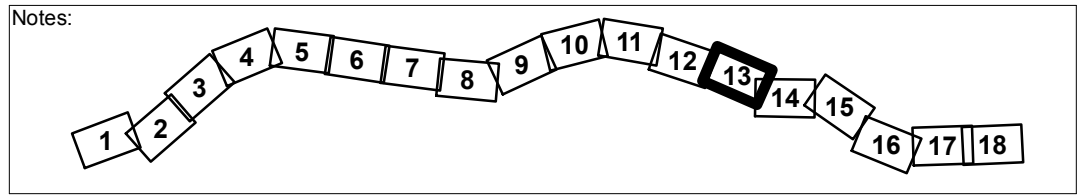


| | | |
|---|--|-----------------------------|
| Project: MACKAYS TO PEKA PEKA EXPRESSWAY | | Status: FOR CONSENTING |
| Title: Property Requirement Plans | | Document ID: M2PP-AEE-DWG |
| | | Drawing No: GI-PR-12 |
| | | Rev. 1 |

Legend

-  Land to be designation for Expressway purposes
-  Property boundaries

Notes:
 Property ID numbers that appear on parcel boundaries identify "segregation strips" which were established for the purposes of preventing adjoining landowners directly accessing the future road. For detailed information on these parcels please refer to the schedule.
 Property boundaries as received from LINZ June 2011



| Revision | Amendment | Approved | Date |
|----------|---------------|----------|----------|
| 1 | AEE LODGEMENT | AH | 15.03.12 |

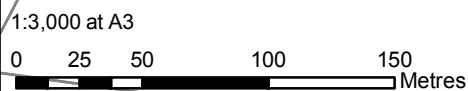
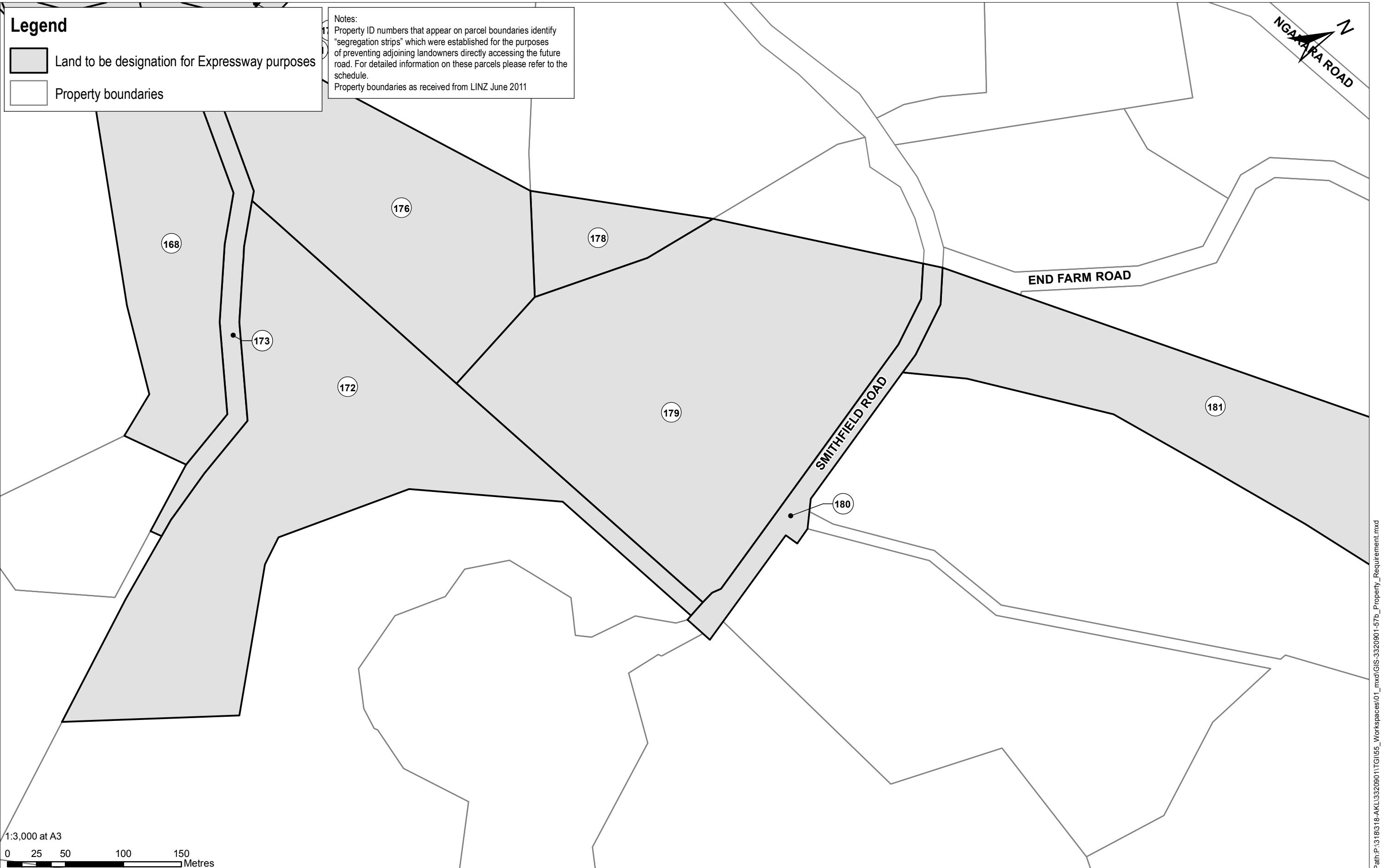


| | | |
|---|--|-----------------------------|
| Project: MACKAYS TO PEKA PEKA EXPRESSWAY | | Status: FOR CONSENTING |
| Title: Property Requirement Plans | | Document ID: M2PP-AEE-DWG |
| | | Drawing No: GI-PR-13 |
| | | Rev. 1 |

Legend

- Land to be designation for Expressway purposes
- Property boundaries

Notes:
 Property ID numbers that appear on parcel boundaries identify "segregation strips" which were established for the purposes of preventing adjoining landowners directly accessing the future road. For detailed information on these parcels please refer to the schedule.
 Property boundaries as received from LINZ June 2011



Notes:

| Revision | Amendment | Approved | Date |
|----------|---------------|----------|----------|
| 1 | AEE LODGEMENT | AH | 15.03.12 |



Project: **MACKAYS TO PEKA PEKA EXPRESSWAY**

Title: **Property Requirement Plans**



Status: FOR CONSENTING

Document ID: M2PP-AEE-DWG

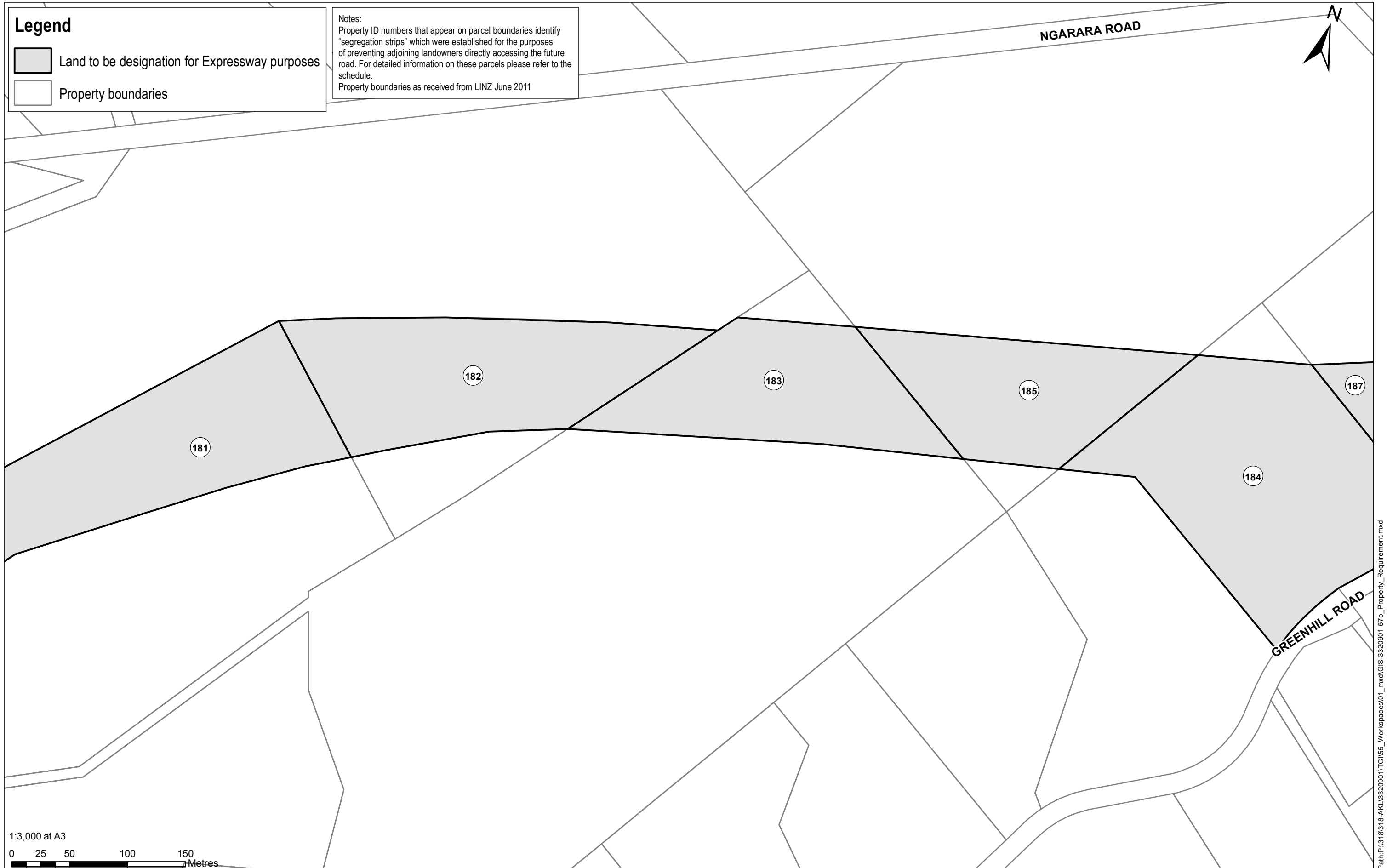
Drawing No: **GI-PR-14**

Rev. **1**

Legend

-  Land to be designation for Expressway purposes
-  Property boundaries

Notes:
 Property ID numbers that appear on parcel boundaries identify "segregation strips" which were established for the purposes of preventing adjoining landowners directly accessing the future road. For detailed information on these parcels please refer to the schedule.
 Property boundaries as received from LINZ June 2011





Notes:

| Revision | Amendment | Approved | Date |
|----------|---------------|----------|----------|
| 1 | AEE LODGEMENT | AH | 15.03.12 |

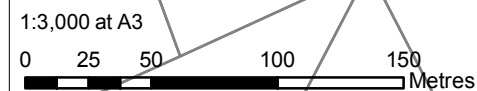


| | | |
|---|--|-----------------------------|
| Project: MACKAYS TO PEKA PEKA EXPRESSWAY | | Status: FOR CONSENTING |
| Title: Property Requirement Plans | | Document ID: M2PP-AEE-DWG |
| | | Drawing No: GI-PR-15 |
| | | Rev. 1 |


Legend

-  Land to be designation for Expressway purposes
-  Property boundaries

Notes:
 Property ID numbers that appear on parcel boundaries identify "segregation strips" which were established for the purposes of preventing adjoining landowners directly accessing the future road. For detailed information on these parcels please refer to the schedule.
 Property boundaries as received from LINZ June 2011



Notes:





| Revision | Amendment | Approved | Date |
|----------|---------------|----------|----------|
| 1 | AEE LODGEMENT | AH | 15.03.12 |




| | | |
|---|--|-----------------------------|
| Project: MACKAYS TO PEKA PEKA EXPRESSWAY | | Status: FOR CONSENTING |
| Title: Property Requirement Plans | | Document ID: M2PP-AEE-DWG |
| | | Drawing No: GI-PR-16 |
| | | Rev. 1 |

Legend

-  Land to be designation for Expressway purposes
-  Property boundaries

Notes:
 Property ID numbers that appear on parcel boundaries identify "segregation strips" which were established for the purposes of preventing adjoining landowners directly accessing the future road. For detailed information on these parcels please refer to the schedule.
 Property boundaries as received from LINZ June 2011





Notes:

| Revision | Amendment | Approved | Date |
|----------|---------------|----------|----------|
| 1 | AEE LODGEMENT | AH | 15.03.12 |



| | | |
|---|--|-----------------------------|
| Project: MACKAYS TO PEKA PEKA EXPRESSWAY | | Status: FOR CONSENTING |
| Title: Property Requirement Plans | | Document ID: M2PP-AEE-DWG |
| | | Drawing No: GI-PR-17 |
| | | Rev. 1 |

Legend

-  Land to be designation for Expressway purposes
-  Property boundaries

Notes:
 Property ID numbers that appear on parcel boundaries identify "segregation strips" which were established for the purposes of preventing adjoining landowners directly accessing the future road. For detailed information on these parcels please refer to the schedule.
 Property boundaries as received from LINZ June 2011



Notes:

| Revision | Amendment | Approved | Date |
|----------|---------------|----------|----------|
| 1 | AEE LODGEMENT | AH | 15.03.12 |



| | | |
|---|--|-----------------------------|
| Project: MACKAYS TO PEKA PEKA EXPRESSWAY | | Status: FOR CONSENTING |
| Title: Property Requirement Plans | | Document ID: M2PP-AEE-DWG |
| | | Drawing No: GI-PR-18 |
| | | Rev. 1 |

| Property ID | Legal Description | Ownership | Area of Land (m ²) | |
|-------------|---|---|--------------------------------|------------|
| | | | Required Area | Total Area |
| 001 | Road Reserve - SH1 | | 38865 | 38865 |
| 002 | Pt Sec 2 BLK II Paekakariki Survey District | | 94724 | 5353479 |
| 003 | Pt Lot 15 DP 5751 | (453989) Her Majesty the Queen | 13793 | 194565 |
| 004 | Road Reserve - POPLAR AVE | | 10289 | 10289 |
| 005 | Sec 4 SO 315517 | (453988) Her Majesty The Queen | 12704 | 12704 |
| 006 | Lot 34 DP 17564 | (WN643/28) Kawana Properties Limited | 5993 | 13083 |
| 007 | Lot 33 DP 17564 | (WN748/63) Alastair Robert Gilchrist, Frances Anne Hughes, Kevin Roy Hughes | 2151 | 9491 |
| 008 | Lot 35 DP 17564 | (WN641/58) Cobalt Sky Limited | 8023 | 16331 |
| 009 | Sec 5 SO 315517 | (453988) Her Majesty The Queen | 863 | 9213 |
| 010 | Lot 38 DP 17564 | (WN826/51) Paula Marie Oliver, Don Alister Oliver | 2396 | 10708 |
| 011 | Pt Sec 18 Wainui DIST | (WNA4/646) Wellington Regional Council | 16683 | 16683 |
| 012 | Lot 39 DP 17564 | (WN826/50) Anne Margaret Barclay, Norman Bruce Alexander MacKay, Stephen Brent MacKay | 1917 | 10849 |
| 013 | Pt Lot 42 DP 17564 | (WN23C/433) Wellington Regional Council | 4022 | 14411 |
| 014 | Lot 3 DP 321700 | (86728) Mark Steven Delaney, Susan Leah Crozier | 838 | 838 |
| 015 | Lot 2 DP 321700 | (86727) Joyce Nilah Duffell, Mark Neil Hannah | 678 | 678 |
| 016 | Lot 13 DP 18124 | (WNB4/1097) WVC Holdings Limited | 1769 | 1771 |
| 017 | Lot 1 DP 321700 | (86726) Wayne Christopher Tovey, Catherine Joy Whittaker | 506 | 506 |
| 018 | Road Reserve - LEINSTER AVE | | 1821 | 1821 |
| 019 | Lot 6 DP 17552 | (WN36C/428) Deanne Myra Coulter | 1096 | 1096 |
| 020 | Lot 5 DP 17552 | (WNB4/351) Christine Frances Taylor, Ian Noel Taylor | 1012 | 1012 |
| 021 | Lot 4 DP 17552 | (WNB4/852) Christine Frances Taylor, Ian Noel Taylor | 1012 | 1012 |
| 022 | Lot 5 DP 18124 | (WN929/23) Matthew Patrick Riley, Angela Marie Flack | 1023 | 1023 |
| 023 | Lot 3 DP 17552 | (WNE2/1294) Judith Irene Wickenden | 1012 | 1012 |
| 024 | Lot 2 DP 17552 | (WNB4/750) Lynette Marley, Russell John Marley | 1012 | 1012 |
| 025 | Lot 1 DP 17552 | (WN7A/740) Catherine Ethel Wavish, Paul Stuart Wavish | 2871 | 2871 |
| 026 | Lot 1 DP 18124 | (WN7A/741) Patricia Diane Cosgrove, John McDonald Cosgrove | 3540 | 3540 |
| 027 | Lot 1 DP 32122 | (WN28D/373) Fourways Enterprises Limited | 3035 | 3035 |
| 028 | Pt Lot 2 DP 21648 | (WN10B/724) Martin Roy Xystus Sebire, Audrey Ellen Sebire | 8310 | 8310 |
| 029 | Lot 1 DP 323679 | (103603) Lynette Robyn Pritchard, Andrew Ian Pritchard | 2178 | 21679 |
| 030 | Lot 2 DP 17260 | (WN627/31) Heritage Trustee Company Limited, Sheryl Anne Carver, Allan Carver | 2424 | 33792 |
| 031 | Pt Lot 2 DP 19274 | (WN818/75) Nancy Patricia Fleetwood, Rae Temana Fleetwood | 5595 | 5595 |
| 032 | Pt Lot 1 DP 19274 | (WNA1/271) Gay Marie Sanford | 11012 | 11012 |
| 033 | Lot 13 DP 18239 | (WN10C/956) Lynaire Joy Taylor, Robert Taylor | 2792 | 2792 |
| 034 | Lot 12 DP 18239 | (WN8B/1140) Toni Michelle Strand, Carey Robert Strand | 3169 | 3169 |
| 035 | Lot 11 DP 18239 | (WNF1/1276) Beth Raynor Lindsay, Graham Cunningham Thomas Bathgate | 7705 | 7705 |
| 036 | Lot 10 DP 18239 | (WN10C/955) Rosemary Dawn Whelan, Francis Gordon Whelan, Elaine Melva Murphy | 15760 | 15760 |
| 037 | Pt Lot 11 DP 4106 | | 16225 | 16225 |
| 038 | Lot 2 DP 18239 | (WN10C/836) Lynette Joy Burns, Guy Patrick Oscar Burns | 10221 | 10221 |
| 039 | Pt Lot 14 DP 4106 | | 15468 | 60198 |
| 040 | Lot 1 DP 18239 | (WN8B/1139) Julie Anne Stringer, Gordon David Stringer | 12068 | 12068 |
| 041 | Pt Lot 17 Blk VII DP 2391 | (WN533/109) Kapiti Estates Limited | 755 | 21021 |
| 042 | Pt Lot 12 DP 4106 | | 51472 | 75179 |
| 043 | Lot 28 DP 87351 | (WN54D/864) The Kapiti Coast District Council | 1228 | 1228 |
| 044 | Lot 3 DP 349465 | (202683) Her Majesty the Queen | 75888 | 77209 |
| 045 | Lot 1 DP 349465 | (202681) Her Majesty The Queen | 4119 | 45345 |
| 046 | Lot 2 DP 349465 | (202682) Her Majesty The Queen | 61 | 61 |
| 047 | Pt Lot 22 DP 15835 | (WN35C/893) Louise King Eberly, Donald James Eberly | 11 | 7165 |
| 048 | Pt Lot 4 Blk VII DP 2391 | | 5489 | 5489 |

| Property ID | Legal Description | Ownership | Area of Land (m ²) | |
|-------------|------------------------------------|---|--------------------------------|------------|
| | | | Required Area | Total Area |
| 049 | Pt Lot 4 Blk VII DP 2391 | (WN900/10) Kapiti Coast District Council | 23635 | 23635 |
| 050 | Pt Lot 4 Blk VII DP 2391 | | 35582 | 35592 |
| 051 | Pt Lot 9 DP 12140 | (WN516/47) Steven Brian Robinson, Gunda Johanna Sieglinde Tente | 13 | 1989 |
| 052 | Road Reserve - RAUMATI ROAD | | 8503 | 8503 |
| 053 | Lot 3 DP 349464 | (202680) Her Majesty The Queen | 58918 | 66705 |
| 054 | Lot 2 DP 349464 | (202679) Her Majesty The Queen | 92 | 92 |
| 055 | Lot 1 DP 349464 | (202678) Her Majesty The Queen | 15005 | 49453 |
| 056 | Lot 1 DP 62975 | (WN32A/386) Kapiti Coast District Council | 74845 | 80487 |
| 057 | Pt Lot 6 Blk IV DP 2391 | | 40309 | 40310 |
| 058 | Ngarara West B3B | (WN16B/638) St Heliers Capital Limited | 25914 | 188095 |
| 059 | Lot 5 Blk IV DP 2391 | | 42976 | 42976 |
| 060 | Lot 3 DP 72985 | (WN40D/130) Garton Holdings Limited | 58530 | 136787 |
| 061 | Lot 2 DP 72985 | (WN40D/129) Adrian Taylor, Maikara Kararaina Tapuke, Basil Ritoterangi Tapuke, Kura Marie Teira | 96370 | 96370 |
| 062 | Lot 4 DP 72985 | (WN40D/131) Basil Ritoterangi Tapuke, Adrian Taylor, Maikara Kararaina Tapuke, Kura Marie Teira | 1737 | 1737 |
| 063 | Lot 4 DP 29044 | (WN5D/986) Ann Valerie Davey, Keith William Davey | 809 | 809 |
| 064 | Lot 2 DP 70547 | (WN38B/138) Pilgrim Holdings Limited | 105 | 1744 |
| 065 | Lot 1 DP 70547 | (WN38B/137) Michelle Ann Bullivant | 1089 | 1089 |
| 066 | Lot 1 DP 20869 | (WNE4/34) Kelly June Hynson, Yurri Joseph Hynson | 1128 | 1128 |
| 067 | Unknown | | 1569 | 1569 |
| 068 | Road Reserve - KAPITI ROAD | | 11427 | 11427 |
| 069 | Lot 5 DP 72985 | (WN40D/132) Maikara Kararaina Tapuke, Basil Ritoterangi Tapuke, Adrian Taylor, Kura Marie Teira | 1978 | 1978 |
| 070 | Lot 1 DP 307526 | (29256) R W Thomson Limited | 661 | 1960 |
| 071 | Lot 2 DP 87980 | (WN55C/506) Bernadette Cavanagh Tithers, Mark Corrigan | 62 | 3100 |
| 072 | Lot 1 DP 87980 | (WN55C/505) Hartham Trustees No. 2 Limited, Delwyn Joy Saunders, Reginald Dennis Saunders | 61 | 1839 |
| 073 | Lot 1 DP 29749 | (WN6B/852) Baray Holdings Limited | 3347 | 3347 |
| 074 | Pt Sec 2 Blk IX TN OF Paraparaumu | (177655) Her Majesty the Queen | 27422 | 27422 |
| 075 | Lot 3 DP 78016 | (WN44B/399) The Kapiti Coast District Council | 2 | 4 |
| 076 | Pt Sec 3 Blk IX TN OF Paraparaumu | (177655) Her Majesty the Queen | 9586 | 9586 |
| 077 | Pt Sec 6 Blk IX TN OF Paraparaumu | (176128) Her Majesty the Queen | 20537 | 20537 |
| 078 | Pt Sec 7 Blk IX TN OF Paraparaumu | (176128) Her Majesty the Queen | 19998 | 19998 |
| 079 | Pt Sec 8 Blk IX TN OF Paraparaumu | (176128) Her Majesty the Queen | 16605 | 16605 |
| 080 | Pt Sec 9 Blk IX TN OF Paraparaumu | (176128) Her Majesty the Queen | 16644 | 16644 |
| 081 | Pt Sec 10 Blk IX TN OF Paraparaumu | (176128) Her Majesty the Queen | 21730 | 21730 |
| 082 | Pt Lot 2 DP 59080 | | 23871 | 23871 |
| 083 | Road Reserve - MAZENGARB ROAD | | 8216 | 8216 |
| 084 | Pt Lot 3 DP 363188 | | 1173 | 37720 |
| 085 | Lot 4 DP 89424 | | 491 | 491 |
| 086 | Sec 3 SO 411403 | (475495) Kapiti Coast District Council | 11 | 11 |
| 087 | Sec 2 SO 411403 | (475495) Kapiti Coast District Council | 7614 | 7614 |
| 088 | Sec 1 SO 407946 | (461153) Kapiti Coast District Council | 687 | 755 |
| 089 | Lot 4 DP 62406 | (WN31D/786) KTB INVESTMENTS LIMITED | 291 | 2933 |
| 090 | Lot 2 DP 62406 | (WN31D/784) Noeline Taal, Aalbert Taal | 146 | 9364 |
| 092 | Sec 1 SO 411403 | (475495) Kapiti Coast District Council | 24 | 24 |
| 093 | Pt Sec 5 SETT Ngarara | | 5929 | 5929 |
| 094 | Sec 1 SO 419095 | (485188) Kapiti Coast District Council | 241 | 241 |
| 095 | Sec 3 SO 419095 | (485188) Kapiti Coast District Council | 122310 | 122310 |
| 096 | Sec 2 SO 419095 | (485188) Kapiti Coast District Council | 243 | 243 |
| 097 | Pt Lot 2 DP 2241 | | 57884 | 499455 |

| Property ID | Legal Description | Ownership | Area of Land (m ²) | |
|-------------|-------------------------------|---|--------------------------------|------------|
| | | | Required Area | Total Area |
| 098 | Pt Lot 2 DP 2241 | (WN20C/849) The Kapiti Borough Council | 65006 | 65006 |
| 099 | Pt Sec 5 SETT Ngarara | (WN20C/849) The Kapiti Borough Council | 26 | 70121 |
| 100 | Road Reserve - OTAIHANGA ROAD | | 8612 | 8612 |
| 101 | Lot 3 DP 77969 | (WN44B/381) Kapiti Coast District Council | 10000 | 10000 |
| 102 | Lot 2 DP 77969 | | 9999 | 9999 |
| 103 | Lot 1 DP 84524 | (WN52A/675) Richard Paul Mansell, Yvonne Majella Beaumont Mansell | 545 | 10000 |
| 104 | Sec 3 SO 37017 | (347489) Her Majesty The Queen | 61485 | 81866 |
| 105 | Sec 12 SO 404791 | (474886) Kapiti Coast District Council | 7 | 7 |
| 106 | Sec 10 SO 404791 | (474886) Kapiti Coast District Council | 6436 | 6436 |
| 107 | Sec 2 SO 402788 | (474873) Kapiti Coast District Council | 1660 | 1660 |
| 108 | Sec 1 SO 402788 | (474872) Kapiti District Council | 1679 | 1679 |
| 109 | Sec 5 SO 404791 | (474886) Kapiti Coast District Council | 34 | 34 |
| 110 | Sec 7 SO 404791 | (474886) Kapiti Coast District Council | 75 | 77 |
| 111 | Sec 6 SO 404791 | (474886) Kapiti Coast District Council | 20930 | 20930 |
| 112 | Sec 3 SO 404791 | (474886) Kapiti Coast District Council | 59856 | 59857 |
| 113 | Sec 4 SO 404791 | (474886) Kapiti Coast District Council | 102 | 141 |
| 114 | Pt Lot 1 DP 303764 | | 7751 | 80806 |
| 115 | Part Lot 2 DP 303764 | | 134 | 25274 |
| 116 | Part Lot 2 DP 57614 | (WN27A/769) Katherine Penelope Corich, Marius Antonius Jan Van Der Bas | 279 | 207646 |
| 117 | Unknown | | 26736 | 26736 |
| 118 | Pt Lot 8 DP 53192 | (WN23A/208) John Francis Rice, Paula Dale Keene | 1513 | 77509 |
| 119 | Lot 7 DP 51040 | | 1222 | 2340 |
| 120 | Pt Lot 6 DP 51040 | | 3538 | 9925 |
| 121 | Sec 6 SO 407250 | (475586) Kapiti Coast District Council | 7 | 7 |
| 122 | Lot 9 DP 51040 | | 2815 | 2851 |
| 123 | Sec 7 SO 407250 | (475586) Kapiti Coast District Council | 36 | 36 |
| 124 | Sec 15 SO 407250 | (475586) Kapiti Coast District Council | 1732 | 5789 |
| 125 | Pt Lot 1 DP 24354 | (WN39D/372) Waikanae Christian Holiday Park Incorporated | 19597 | 126051 |
| 126 | Sec 2 SO 407250 | (475586) Kapiti Coast District Council | 35720 | 35721 |
| 127 | Sec 8 SO 407250 | (475586) Kapiti Coast District Council | 31 | 39 |
| 128 | Sec 12 SO 407250 | (475586) Kapiti Coast District Council | 12 | 12 |
| 129 | Sec 17 SO 407250 | (475586) Kapiti Coast District Council | 2487 | 3142 |
| 130 | Sec 11 SO 407250 | (475586) Kapiti Coast District Council | 13 | 13 |
| 131 | Sec 16 SO 407250 | (475586) Kapiti Coast District Council | 86 | 1413 |
| 132 | Sec 1 SO 407250 | (475586) Kapiti Coast District Council | 8684 | 12118 |
| 133 | Sec 10 SO 407250 | (475586) Kapiti Coast District Council | 25 | 25 |
| 134 | Lot 56 DP 16850 | (WN7B/1321) Nigel Bickford Heard, Annelies Aleida Maria Hendrika Kamp | 1234 | 1234 |
| 135 | Lot 55 DP 16850 | (WN7B/1321) Nigel Bickford Heard, Annelies Aleida Maria Hendrika Kamp | 1092 | 1092 |
| 136 | Road Reserve - PURIRI ROAD | | 1236 | 1236 |
| 137 | Lot 4 DP 88064 | (WN56A/972) Alfred Stephen Fairbairn, Roy Ronald McLean Garrod, Alfred Stephen Fairbairn, Raymond Clifford Hicks, The Palmerston North Hospital Radiotherapy and Oncology Trust | 3860 | 85336 |
| 138 | Lot 58 DP 16850 | (WN50D/559) Kapiti Coast District Council | 277 | 705 |
| 139 | Lot 25 DP 16850 | (WN624/3) Catherine Margaret Izard | 844 | 848 |
| 140 | Lot 26 DP 16850 | (WN633/31) Shane Fraser Read, Rachel Jean Read | 848 | 848 |
| 141 | Lot 27 DP 16850 | (WN631/32) Judith Sarah Hietbrink, Jeffrey David Hietbrink | 849 | 849 |
| 142 | Lot 1 DP 17617 | (471722) Her Majesty the Queen | 3423 | 22042 |
| 143 | Lot 6 DP 78308 | (WN45A/99) BKL Corporate Trustee Limited, Alison Mary Tocker, John Hamilton Tocker | 30636 | 30636 |
| 144 | Ngarara West A25B2A | (WN58B/341) Patricia Grace | 983 | 5772 |

| Property ID | Legal Description | Ownership | Area of Land (m ²) | |
|-------------|--------------------------------|--|--------------------------------|------------|
| | | | Required Area | Total Area |
| 145 | Ngarara West A25B2B | (446704) Riki Pitama | 10341 | 19976 |
| 146 | Ngarara West A25B1B1 | (WN34C/368) Scott Andrew Wyatt | 19653 | 20018 |
| 147 | Pt Ngarara West A25A2 | (WN35C/73) Johnston Lawrence Trustee Services Limited, Peter David Martin, Diana Rae Martin | 41379 | 46577 |
| 148 | Part Lot 1 DP 55469 | | 17098 | 17403 |
| 149 | Lot 1 DP 19210 | (WN724/46) John Peter William Busby | 2019 | 2019 |
| 150 | Pt Ngarara West A25A1A | | 14892 | 14892 |
| 151 | Sec 6 SO 420198 | (533874) Kapiti Coast District Council | 20 | 20 |
| 152 | Sec 5 SO 420198 | (533874) Kapiti Coast District Council | 244 | 3712 |
| 153 | Lot 1 DP 57892 | (WN33A/679) Robyn Patricia Crimp, Darian Beirne | 875 | 875 |
| 154 | Road Reserve - TE MOANA ROAD | | 14238 | 14238 |
| 155 | Lot 2 DP 57892 | (WN33A/680) Desmond Kim Yee | 40089 | 40089 |
| 156 | Lot 2 DP 79765 | (WN46A/824) Isolde Annette Baxter, Colin Baxter | 3210 | 3210 |
| 157 | Lot 1 DP 85279 | (WN53A/904) Fiona Jayne Devlin, Ross Arthur Thomas | 689 | 689 |
| 158 | Lot 2 DP 85279 | (WN53A/905) Cynthia Isobel Dixon | 853 | 853 |
| 159 | Pt Lot 2 DP 71916 | (WN44C/426) Kapiti Coast District Council | 5028 | 39648 |
| 160 | Pt Sec 2 SO 36391 | | 2179 | 2179 |
| 161 | Lot 3 DP 85279 | (WN53A/906) Kathryn Douglas, Ian Keith Douglas | 1035 | 1035 |
| 162 | Pt Ngarara West A26A2 | | 2573 | 2573 |
| 163 | Pt Sec 1 SO 36391 | | 1945 | 1945 |
| 164 | Unknown | | 7702 | 6272 |
| 165 | Pt Lot 2 DP 47188 | (WN50B/687) Maypole Environmental Limited | 240249 | 1407332 |
| 166 | Sec 2 SO 337468 | (293002) Maypole Environmental Limited | 1160 | 1160 |
| 167 | Pt Lot 1 DP 79034 | | 34402 | 351960 |
| 168 | Pt Lot 21 DP 20118 | (293002) Maypole Environmental Limited | 39219 | 257723 |
| 169 | Pt Sec 1 SO 16395 | | 7831 | 7831 |
| 170 | Road Reserve - NGARARA ROAD | | 16835 | 16835 |
| 171 | Pt Lot 20 DP 20118 | (293002) Maypole Environmental Limited | 23645 | 27092 |
| 172 | Lot 2 DP 376753 | (308455) Maypole Environmental Limited | 66034 | 155077 |
| 173 | Pt Lot 5 DP 59129 | (WN37A/512) Nga Manu Trust | 11853 | 139155 |
| 174 | Sec 2 SO 34172 | (293002) Maypole Environmental Limited | 80 | 422 |
| 175 | Lot 3 DP 57411 | (278743) Susan Ann Jones, Stephen Henry Jack Jones | 16317 | 31582 |
| 176 | Pt Lot 7 DP 60845 | (WN36B/688) Maypole Environmental Limited | 41336 | 78968 |
| 177 | Lot 2 DP 79034 | (WN44B/180) Fiona Louise Campbell Richter, Mark Lawrence Richter, SCW Trustees (Richter) Limited | 213 | 49366 |
| 178 | Pt Lot 8 DP 60845 | (WN37C/119) Maypole Environmental Limited | 7865 | 57866 |
| 179 | Lot 9 DP 60845 | (WN32D/687) Maypole Environmental Limited | 73497 | 83320 |
| 180 | Road Reserve - SMITHFIELD ROAD | | 7117 | 7117 |
| 181 | Lot 13 DP 60844 | (WN32D/683) Her Majesty the Queen | 43464 | 115314 |
| 182 | Lot 10 DP 87995 | (WN55B/434) Nicole de Martin, LS Trustees Limited | 29270 | 37191 |
| 183 | Lot 12 DP 60844 | (WN32D/682) Maypole Environmental Limited | 23091 | 183166 |
| 184 | Lot 5 DP 79855 | | 41452 | 45917 |
| 185 | Ngarara West A46B | (WN423/104) Stephen Paul Burnett, Esmae Marie Brown, Christopher Thomas Brown | 20274 | 143790 |
| 186 | Lot 2 DP 56282 | (WN26A/934) Kensington Farm Park Limited | 62525 | 62527 |
| 187 | Pt Lot 1 DP 7019 | (WN42D/20) Stephen Paul Burnett, Esmae Marie Brown, Christopher Thomas Brown | 32224 | 212435 |
| 188 | Road Reserve - NGARARA ROAD | | 3152 | 3152 |
| 189 | Lot 4 DP 84983 | (WN52C/95) Kensington Farm Park Limited | 151469 | 264594 |
| 190 | Lot 3 DP 84983 | (WN52C/94) Kensington Farm Park Limited | 11369 | 53928 |
| 191 | Road Reserve - SH1 | | 54857 | 55117 |
| 192 | Pt Lot 1 DP 65509 | | 16779 | 16779 |

| Property ID | Legal Description | Ownership | Area of Land (m ²) | |
|-------------|-------------------------------|--|--------------------------------|------------|
| | | | Required Area | Total Area |
| 193 | Lot 41 DP 25326 | (WNB4/718) The Horowhenua County Council | 47 | 47 |
| 194 | Lot 38 DP 25326 | | 22307 | 22307 |
| 195 | Lot 37 DP 25326 | (WNB4/1414) Kim Adrienne Stiven | 19828 | 32834 |
| 196 | Road Reserve - HADFIELD ROAD | | 558 | 558 |
| 197 | Road Reserve - PEKA PEKA ROAD | | 5544 | 5544 |
| 198 | Lot 43 DP 25326 | (WNB4/718) The Horowhenua County Council | 29 | 29 |
| 199 | Lot 1 DP 25326 | (WNC2/350) Her Majesty the Queen | 19535 | 19535 |
| 200 | Lot 1 DP 58697 | (WN35A/1000) Shelley Marie Fitzgerald, Peter John Fitzgerald | 14334 | 60009 |
| 201 | Pt Lot 1 DP 63703 | | 47290 | 47290 |
| 202 | Lot 1 DP 81579 | (WN48A/871) Jennifer Vera Elizabeth Janssen, Henricus Bernardus Johannes Janssen | 10624 | 10624 |
| 204 | Road Reserve - TE KOWHAI ROAD | | 1656 | 1656 |