

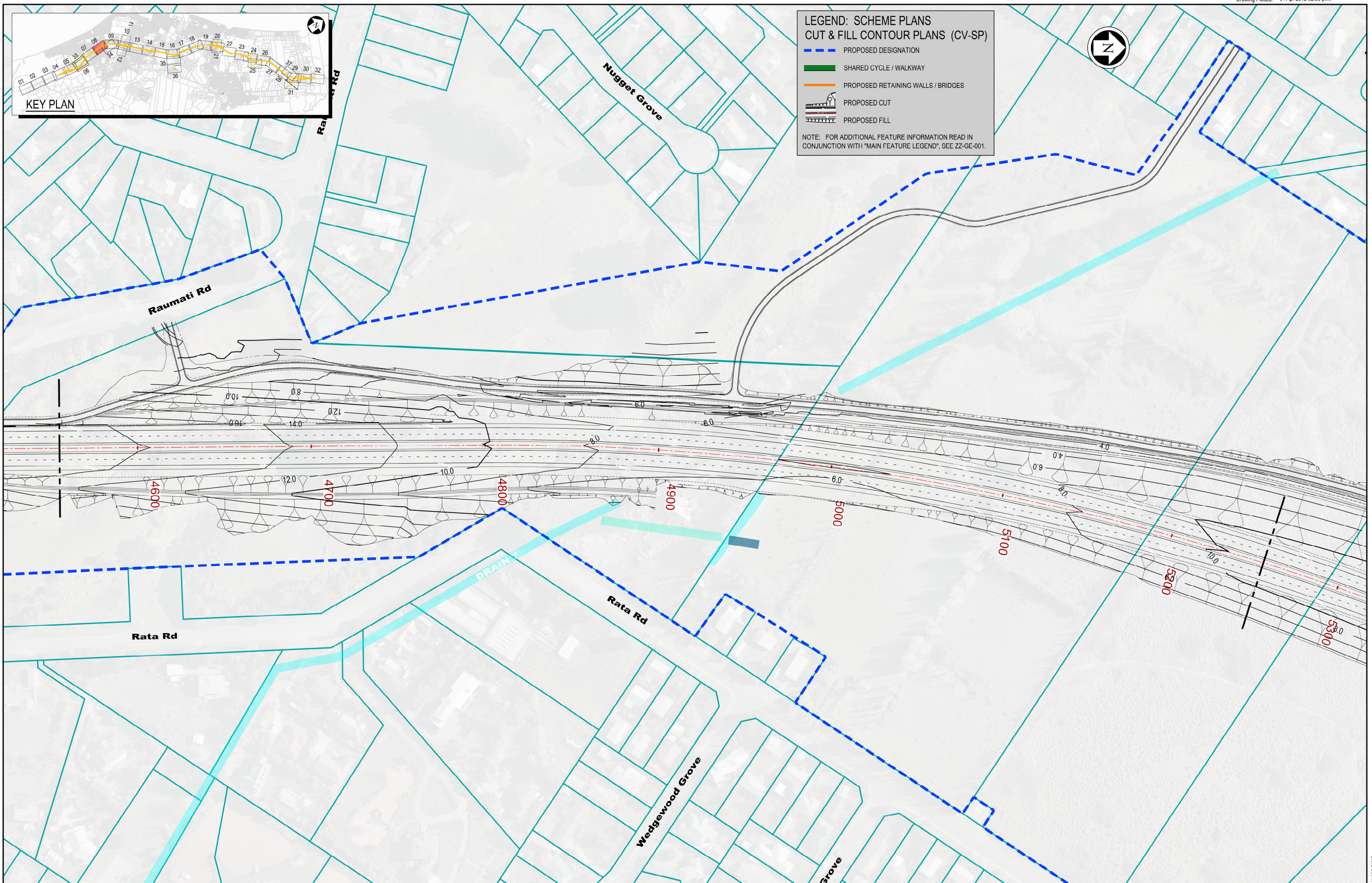
NOTES:

Original Scale (A3)			
1:2000			
1	AEE LODGEMENT	NRN	15.03.12
Revision:	Amendment	Approved:	Date:



Project: <b>MACKAYS TO PEKA PEKA EXPRESSWAY</b>	
Title: <b>PROPOSED EXPRESSWAY PROPOSED CONTOUR PLAN SHEET 7 OF 37</b>	
Status: FOR CONSENTING	Rev. 1
Document ID: M2PP-AEE-DWG	Drawing No: <b>CV-EW-207</b>





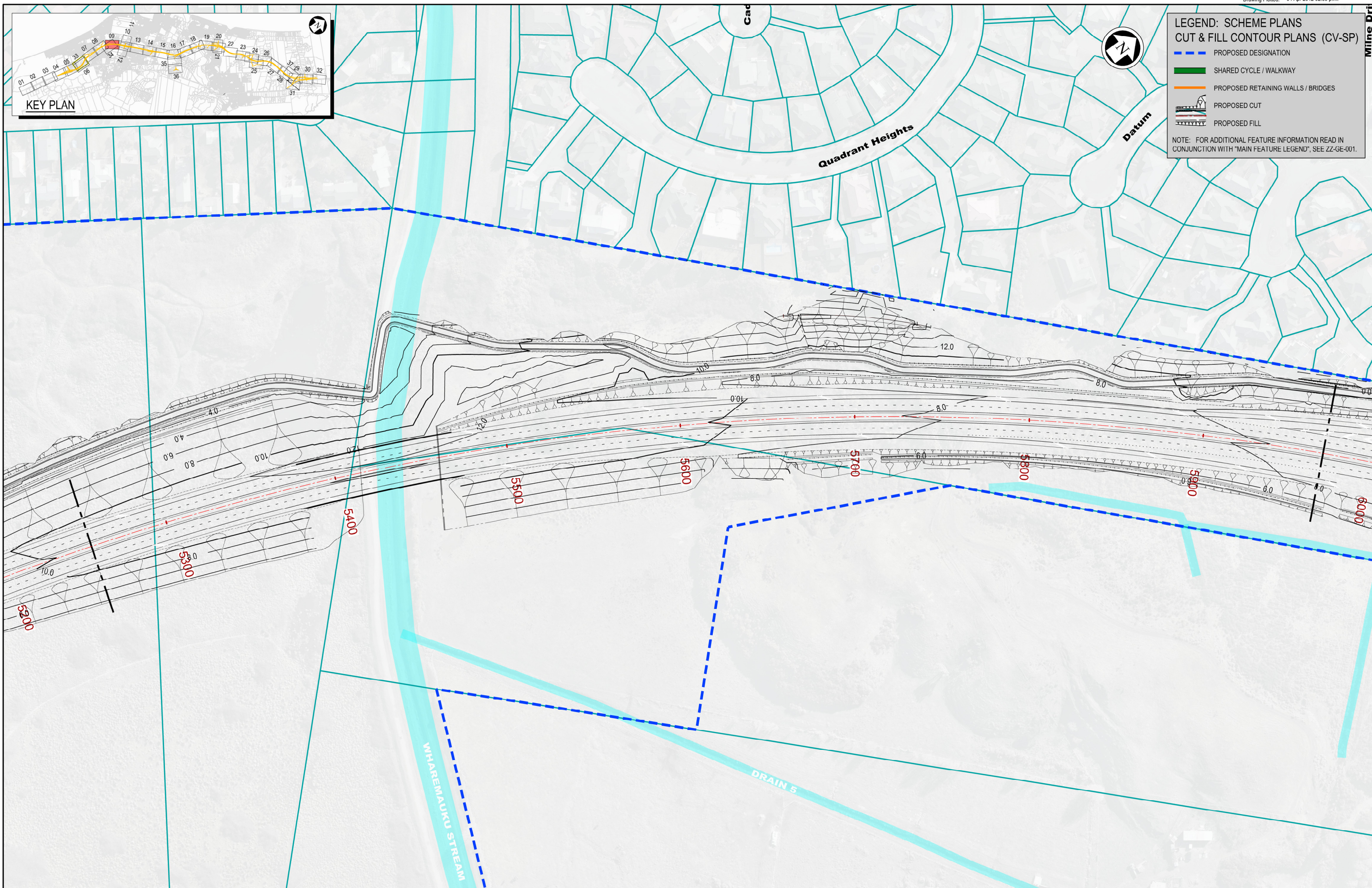
NOTES:

Original Scale (A3)			
1:2000			
1	AEE LODGEMENT	NRN	15.03.12
Revision:	Amendment	Approved:	Date



<b>Project:</b> MACKAYS TO PEKA PEKA EXPRESSWAY	
<b>Title:</b> PROPOSED EXPRESSWAY PROPOSED CONTOUR PLAN SHEET 8 OF 37	
Status: FOR CONSENTING	Rev. 1
Document ID: M2PP-AEE-DWG	Drawing No: CV-EW-208





**LEGEND: SCHEME PLANS**  
**CUT & FILL CONTOUR PLANS (CV-SP)**

- PROPOSED DESIGNATION
- SHARED CYCLE / WALKWAY
- PROPOSED RETAINING WALLS / BRIDGES
- PROPOSED CUT
- PROPOSED FILL

NOTE: FOR ADDITIONAL FEATURE INFORMATION READ IN CONJUNCTION WITH "MAIN FEATURE LEGEND", SEE ZZ-GE-001.

NOTES:

Original Scale (A3)			
1:2000			
1	AEE LODGEMENT	NRN	15.03.12
Revision:	Amendment	Approved:	Date:

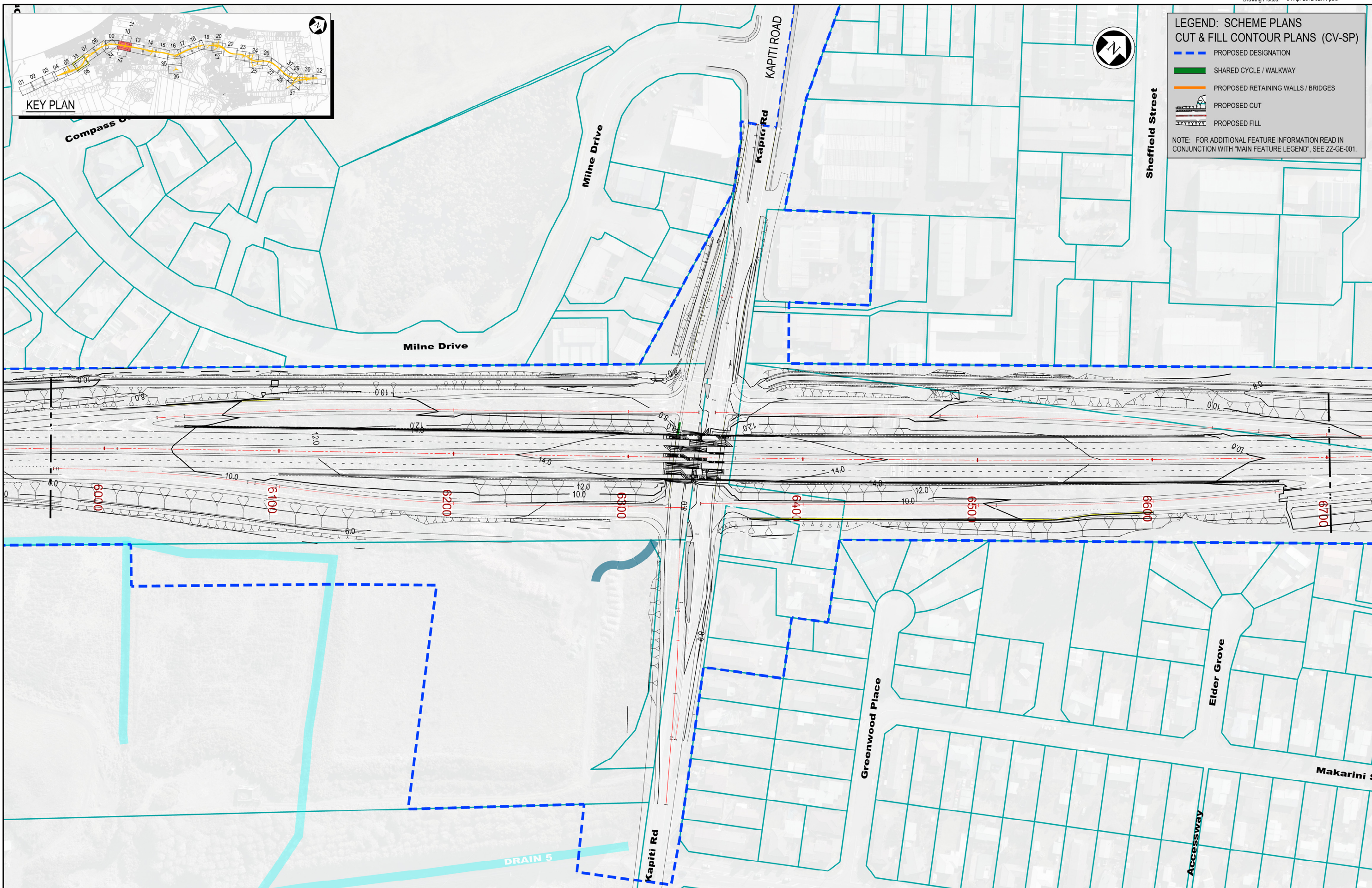


Project: **MACKAYS TO PEKA PEKA EXPRESSWAY**

Title: **PROPOSED EXPRESSWAY  
PROPOSED CONTOUR PLAN  
SHEET 9 OF 37**

Status:	FOR CONSENTING
Document ID:	M2PP-AEE-DWG
Drawing No:	CV-EW-209
Rev:	1





**LEGEND: SCHEME PLANS**  
**CUT & FILL CONTOUR PLANS (CV-SP)**

- PROPOSED DESIGNATION
- SHARED CYCLE / WALKWAY
- PROPOSED RETAINING WALLS / BRIDGES
- PROPOSED CUT
- PROPOSED FILL

NOTE: FOR ADDITIONAL FEATURE INFORMATION READ IN CONJUNCTION WITH "MAIN FEATURE LEGEND", SEE ZZ-GE-001.

NOTES:

Original Scale (A3)			
1:2000			
1	AEE LODGEMENT	NRN	15.03.12
Revision:	Amendment	Approved:	Date:



**MACKAYS TO PEKA PEKA EXPRESSWAY**

Project: **PROPOSED EXPRESSWAY**  
 Proposed Contour Plan  
 SHEET 10 OF 37

Status:	FOR CONSENTING
Document ID:	M2PP-SAR-DWG
Drawing No:	CV-EW-210
Rev:	1