




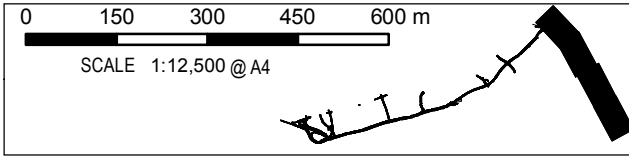


-  PROPERTY IDENTIFICATION NUMBER
-  EXISTING DESIGNATION
-  CADASTRAL BOUNDARIES
-  PROPOSED DESIGNATION ALTERATION
-  REMOVED FROM PROPOSED DESIGNATION ALTERATION









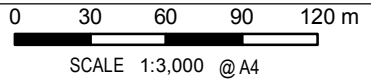
2	Issued For Board of Inquiry - Closing	BAP	KW	JC	08/09/17
1	Issued For Board of Inquiry	BAP	LH	JC	27/06/17
0	Issued For Consent	RJL	AR	PK	14/12/16
No	Issued Status	Drawn	Check'd	App'd	Date




Project	EAST WEST LINK	
Drawing Title	PROPOSED DESIGNATION ALTERATION OVERVIEW	
Drawing Number	AEE-NOR-200	Rev No. 2



-  EXISTING DESIGNATION
-  PROPERTY IDENTIFICATION NUMBER
-  CADASTRAL BOUNDARIES
-  PROPOSED DESIGNATION ALTERATION
-  REMOVED FROM PROPOSED DESIGNATION ALTERATION


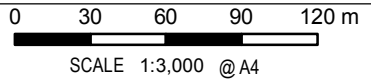


2	Issued For Board of Inquiry - Closing	BAP	KW	JC	08/09/17
1	Issued For Board of Inquiry	BAP	LH	JC	27/06/17
0	Issued For Consent	RJL	AR	PK	14/12/16
No	Issued Status	Drawn	Check'd	App'd	Date



East West Link

Project	EAST WEST LINK	
Drawing Title	PROPOSED DESIGNATION ALTERATION SH1/SYLVA PARK RAMPS - SHEET 01	
Drawing Number	AEE-NOR-201	Rev No. 2


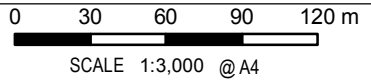
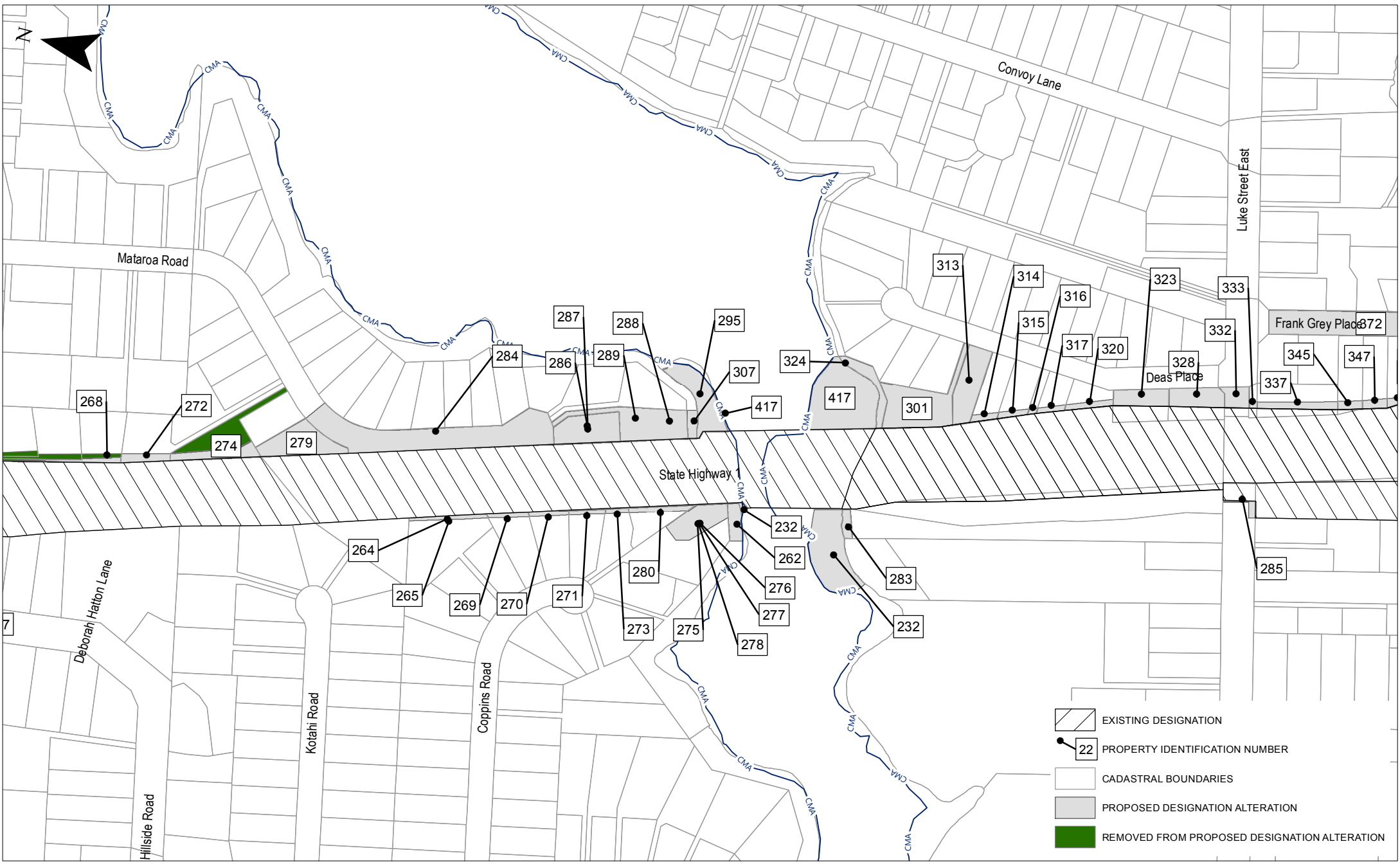


2	Issued For Board of Inquiry - Closing	BAP	KW	JC	08/09/17
1	Issued For Board of Inquiry	BAP	LH	JC	27/06/17
0	Issued For Consent	RJL	AR	PK	14/12/16
No	Issued Status	Drawn	Check'd	App'd	Date



East West Link

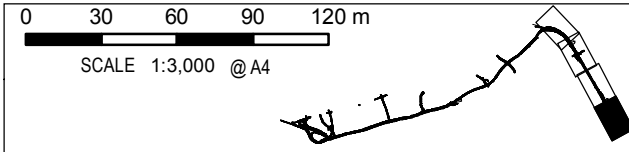
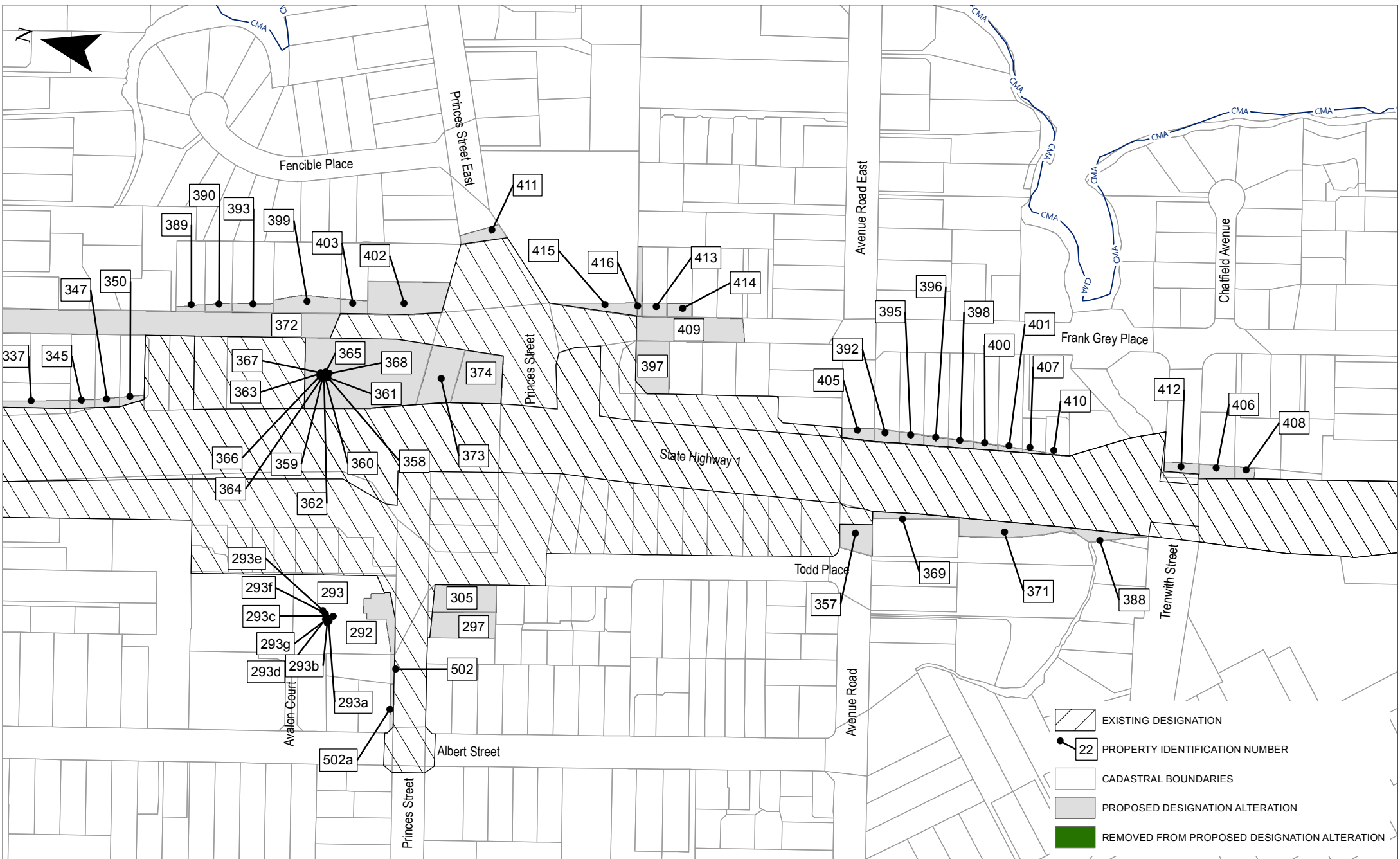
Project	EAST WEST LINK	
Drawing Title	PROPOSED DESIGNATION ALTERATION SH1/PANAMA ROAD - SHEET 02	
Drawing Number	AEE-NOR-202	Rev No. 2



2	Issued For Board of Inquiry - Closing	BAP	KW	JC	08/09/17
1	Issued For Board of Inquiry	BAP	LH	JC	27/06/17
0	Issued For Consent	RJL	AR	PK	14/12/16
No	Issued Status	Drawn	Check'd	App'd	Date



Project	EAST WEST LINK	
Drawing Title	PROPOSED DESIGNATION ALTERATION SH1/OTAHUHU CREEK - SHEET 03	
Drawing Number	AEE-NOR-203	Rev No. 2



No	Issued Status	Drawn	Check'd	App'd	Date
2	Issued For Board of Inquiry - Closing	BAP	KW	JC	08/09/17
1	Issued For Board of Inquiry	BAP	LH	JC	27/06/17
0	Issued For Consent	RJL	AR	PK	14/12/16

Project	EAST WEST LINK	
Drawing Title	PROPOSED DESIGNATION ALTERATION PRINCES ST INTERCHANGE - SHEET 04	
Drawing Number	AEE-NOR-204	Rev No. 2

Property Reference	Title	Legal Description	Address	December 2016 Land to be Designated (m ²)(approx)	June 2016 Land to be Designated (m ²)(approx)	Sept 2017 Land to be Designated (m ²)(approx)
220	NA45C/752	Part Lot 1 DP 88040	5 Monahan Road, Mount Wellington	2399	2399	2399
225	NA59C/1026	Lot 7 DP 106987	7 Carmont Place, Mount Wellington	2656	2656	2656
226		Road	Panama Road, Mount Wellington	757	757	757
231	NA118C/653	Lot 3 DP 188616	14 George Bourke Drive, Mount Wellington	10787	2990	3423
232		Hydro		1120	1120	1120
233	NA5D/1331	Lot 1 DP 49942	112 Hillside Road, Mount Wellington	921	417	417
234	NA18D/210	Part Lot 67 DP 10490	88 Panama Road, Mount Wellington	316	316	316
235	NA105A/567	Part Lot 1 DP 171989	113 Carbine Road, Mount Wellington	719	655	655
235a	NA105A/567	Part Lot 1 DP 171989	113 Carbine Road, Mount Wellington	192	191	191
236	NA18D/210	Part Lot 68 DP 10490	88 Panama Road, Mount Wellington	1069	1069	1069
237		Road	Panama Road, Mount Wellington	1322	1322	1322
238		Road	Hillside Road, Mount Wellington	4188	4188	4188
239	NA88C/678	Part Lot 69 DP 10490	128 Panama Road, Mount Wellington	2043	2043	2043
240	NA88C/678	Part Lot 70 DP 10490	128 Panama Road, Mount Wellington	632	632	632
241	NA1690/85	Section 25 Block VI Otahuhu SD	63 Hillside Road, Mount Wellington	36	36	36
242		Road	Panama Road, Mount Wellington	595	595	595
243	NA117/41	Section 15 Block VI Otahuhu SD	61 Hillside Road, Mount Wellington	83	83	83
244	NA33D/1385	Lot 1 DP 77623	59 Hillside Road, Mount Wellington	36	36	36
245	137302	Section 22 Block VI Otahuhu SD	69 Panama Road, Mount Wellington	447	447	447
246	137303	Section 22 Block VI Otahuhu SD	1A McLennan Road, Mount Wellington	40	40	40
247	NA33D/1386	Lot 2 DP 77623	57 Hillside Road, Mount Wellington	9	9	9
248	NA82B/133	Section 39 Block VI Otahuhu SD	3 McLennan Road, Mount Wellington	30	30	30
249	NA87B/971	Section 39 Block VI Otahuhu SD	3 McLennan Road, Mount Wellington			
250		Road	Panama Road, Mount Wellington	470	470	470
251	NA117B/460	Section 40 Block VI Otahuhu SD	5A McLennan Road, Mount Wellington	54	0	0
252	NA117B/458	Section 40 Block VI Otahuhu SD	5B McLennan Road, Mount Wellington			
253	NA117B/459	Section 40 Block VI Otahuhu SD	5 McLennan Road, Mount Wellington			
254	NA1921/53	Lot 5 DP 48663	15 McLennan Road, Mount Wellington	57	57	57
255	NA42C/482	Section 41 Block VI Otahuhu SD	7 McLennan Road, Mount Wellington	17	17	17
257	NA79C/853	Lot 1 DP 114350	2/371 Panama Road, Mount Wellington	1244	1244	1244
258	NA79C/852	Lot 1 DP 114350	2/371 Panama Road, Mount Wellington			
261		Road	McLennan Road, Mount Wellington	485	485	485
262	NA24C/659	Lot 196 DP 44206	35A Walters Road, Mount Wellington	189	189	189
263		Road	Panama Road, Mount Wellington	114	114	114
264	NA72A/936	Lot 39 DP 44206	21 Coppins Road, Mount Wellington	108	108	108
265	NA72A/937	Lot 39 DP 44206	21 Coppins Road, Mount Wellington			
266	NA18C/340	Lot 3 DP 62548	454 Panama Road, Mount Wellington	144	0	0
267	NA18C/341	Lot 4 DP 62548	456 Panama Road, Mount Wellington	204	0	0
268	NA18C/342	Lot 5 DP 62548	458 Panama Road, Mount Wellington	286	131	131
269	NA3C/737	Lot 41 DP 44206	19 Coppins Road, Mount Wellington	67	67	67
270	NA1855/25	Lot 42 DP 44206	18 Coppins Road, Mount Wellington	69	69	69
271	NA24D/1306	Lot 43 DP 44206	17 Coppins Road, Mount Wellington	67	67	67
272	NA48C/936	Lot 11 DP 62703	30 Mataroa Road, Mount Wellington	155	155	155
273	522373	Lot 1 DP 431731	16A Coppins Road, Mount Wellington	45	45	45
274	NA24D/441	Lot 12 DP 62703	32 Mataroa Road, Mount Wellington	935	299	299
275	NA118A/608	Lot 45 DP 44206	15C Coppins Road, Mount Wellington	525	525	525
276	NA118A/607	Lot 45 DP 44206	15B Coppins Road, Mount Wellington			
277	NA118A/609	Lot 45 DP 44206	15D Coppins Road, Mount Wellington			
278	NA118A/606	Lot 45 DP 44206	15A Coppins Road, Mount Wellington			
279	NA22C/1407	Lot 14 DP 62703	36 Mataroa Road, Mount Wellington	739	739	739
280	522374	Lot 2 DP 431731	16 Coppins Road, Mount Wellington	126	126	126
282		Road	Panama Road, Mount Wellington	2020	2020	2020
283		Lot 3 DP 116683	54 Luke Street, Otahuhu	101	101	101
284		Road	Mataroa Road, Otahuhu	2298	2298	2298
285		Road	Luke Street, Otahuhu	57	57	57
286	NA98D/594	Lot 34 DP 62703	61A Mataroa Road, Mount Wellington	694	694	694
287	NA98D/595	Lot 34 DP 62703	61B Mataroa Road, Mount Wellington			
288	NA68C/250	Lot 33 DP 62703	1/59 Mataroa Road, Mount Wellington	948	948	948
289	NA68C/251	Lot 33 DP 62703	2/59 Mataroa Road, Mount Wellington			
292	NA27C/1281	Part Lot 1 DP 70453	12 Avalon Court, Otahuhu	355	355	355
293	NA27C/1282	Part Lot 1 DP 70453	13 Avalon Court, Otahuhu			
293a	NA27C/1284	Part Lot 1 DP 70453	15 Avalon Court, Otahuhu			
293b	NA27C/1283	Part Lot 1 DP 70453	14 Avalon Court, Otahuhu			
293c	NA27C/1280	Part Lot 1 DP 70453	10 Avalon Court, Otahuhu			
293d	NA27C/1285	Part Lot 1 DP 70453	16 Avalon Court, Otahuhu			
293e	NA27C/1279	Part Lot 1 DP 70453	11 Avalon Court, Otahuhu			
293f	NA27C/1287	Part Lot 1 DP 70453	18 Avalon Court, Otahuhu			
293g	NA27C/1286	Part Lot 1 DP 70453	17 Avalon Court, Otahuhu			
295		Reclaimed Land		683	683	683
297	NA679/199	Lot 10 DP 26431	93 Princes Street, Otahuhu	642	642	642
301	NA9B/1159	Part Lot 8 DP 50310	14 Deas Place, Otahuhu	1110	1110	1110
305	NA680/220	Lot 11 DP 26555	95 Princes Street, Otahuhu	643	643	643
307	NA48C/631	Lot 36 DP 62703	Mataroa Road, Otahuhu	106	106	106
313	NA1B/371	Part Lot 7 DP 50310	12 Deas Place, Otahuhu	701	701	701
314	NA1A/1231	Part Lot 6 DP 50310	10 Deas Place, Otahuhu	71	71	71
315	NA1C/118	Part Lot 5 DP 50310	8 Deas Place, Otahuhu	71	71	71
316	NA15D/42	Part Lot 4 DP 50310	8A Deas Place, Otahuhu	19	19	19
317	NA15D/71	Part Lot 4 DP 50310	6 Deas Place, Otahuhu	60	60	60
320	NA2A/941	Part Lot 3 DP 50310	4 Deas Place, Otahuhu	113	113	113
323	NA89C/133	Section 1 SO 61106	2 Deas Place, Otahuhu	352	352	352
324		Lot 29 DP 50310	24A Deas Place, Otahuhu	280	280	280
328	NA67D/893	Lot 1 DP 118139	2 Deas Place, Otahuhu	399	399	399
332	NA79A/42	Lot 1 DP 133722	Luke Street, Otahuhu	206	206	206
333	NA99C/927	Lot 1 DP 120730	2 Frank Grey Place, Otahuhu	21	21	21
337	NA99C/927	Lot 2 DP 120730	2 Frank Grey Place, Otahuhu	218	218	218
345	NA1136/3	Part Lot 4 DP 42056	6 Frank Grey Place, Otahuhu	79	79	79
347	NA14B/505	Part Lot 5 DP 42056	8 Frank Grey Place, Otahuhu	85	85	85

Property Reference	Title	Legal Description	Address	December 2016 Land to be Designated (m ²)(approx)	June 2016 Land to be Designated (m ²)(approx)	Sept 2017 Land to be Designated (m ²)(approx)
350	NA1135/5	Part Lot 6 DP 42056	10 Frank Grey Place, Otahuhu	65	65	65
357		Road	Avenue Road, Otahuhu	337	337	337
358	NA112D/77	Lot 2 DP 58175	18 Frank Grey Place, Otahuhu	3105	3105	3105
359	NA113D/301	Lot 2 DP 58175	18 Frank Grey Place, Otahuhu			
360	NA113D/296	Lot 2 DP 58175	18 Frank Grey Place, Otahuhu			
361	NA113D/298	Lot 2 DP 58175	22 Frank Grey Place, Otahuhu			
362	NA113D/297	Lot 2 DP 58175	20 Frank Grey Place, Otahuhu			
363	NA112D/78	Lot 2 DP 58175	30C Frank Grey Place, Otahuhu			
364	NA113D/303	Lot 2 DP 58175	30B Frank Grey Place, Otahuhu			
365	NA113D/302	Lot 2 DP 58175	30A Frank Grey Place, Otahuhu			
366	NA113D/300	Lot 2 DP 58175	26 Frank Grey Place, Otahuhu			
367	NA11B/460	Lot 2 DP 58175	30D Frank Grey Place, Otahuhu			
368	NA113D/299	Lot 2 DP 58175	24 Frank Grey Place, Otahuhu			
369		Section 3 SO 401809	State Highway 1			
371		Lot 7 DP 42368 (Road)	State Highway 1	559	559	559
372		Road	Frank Grey Place, Otahuhu	3148	3148	3148
373	NA40C/640	Allot 101 SM FMS NEAR Otahuhu	34 Frank Grey Place, Otahuhu	726	726	726
374	NA82C/464	Lot 1 DP 47216	36 Frank Grey Place, Otahuhu	866	866	866
388		Road	State Highway 1	184	184	184
389	NA1812/22	Lot 4 DP 45860	7 Frank Grey Place, Otahuhu	67	67	67
390	NA1812/21	Lot 3 DP 45860	9 Frank Grey Place, Otahuhu	86	86	86
392		Road	State Highway 1	119	119	119
393	NA46D/823	Lot 1 DP 89756	11 Frank Grey Place, Otahuhu	139	139	139
395		Section 2 SO 392518	State Highway 1	104	104	104
396		Section 3 SO 392518	State Highway 1	89	89	89
397	NA40C/837	Lot 1 DP 46710	50 Frank Grey Place, Otahuhu	645	645	645
398		Section 4 SO 392518	State Highway 1	75	75	75
399	NA46D/824	Lot 2 DP 89756	13 Frank Grey Place, Otahuhu	416	416	416
400		Section 5 SO 392518	State Highway 1	61	61	61
401		Section 6 SO 392518	State Highway 1	44	44	44
402	NA5B/467	Lot 1 DP 52675	31 Frank Grey Place, Otahuhu	960	960	960
403	NA17C/1275	Lot 1 DP 61857	29 Frank Grey Place, Otahuhu	148	148	148
405		Road	Avenue Road East, Otahuhu	143	143	143
406		Section 2 SO 400737	State Highway 1	185	185	185
407	NA126A/220	Lot 1 DP 197601	72 Frank Grey Place, Otahuhu	24	24	24
408		Section 3 SO 400737	State Highway 1	86	86	86
409		Road	Frank Grey Place, Otahuhu	1007	1007	1007
410	NA126A/221	Lot 2 DP 197601	72A Frank Grey Place, Otahuhu	9	9	9
411		Road	Princes Street East, Otahuhu	195	195	195
412		Road	Trenwith Street, Otahuhu	134	134	134
413	NA51D/877	Lot 8 DP 46710	51 Frank Grey Place, Otahuhu	131	131	131
414	NA43B/925	Lot 9 DP 46710	53 Frank Grey Place, Otahuhu	130	130	130
415		Allot 103 SM FMS NEAR Otahuhu		224	224	224
416	NA50B/688	Lot 7 DP 46710	49 Frank Grey Place, Otahuhu	131	131	131
417		Hydro		1531	1531	1531
502	NA58D/490	Lot 4 DP 79989	118 Princes Street, Otahuhu	40	40	40
502a	NA58D/491	Lot 3 DP 79989	118 Princes Street, Otahuhu	61	61	61