









PLAN SET 5 COASTAL OCCUPATION




| EAST WEST LINK DRAWING REGISTER | | | | |
|---------------------------------|---|------------------|-------------------|--|
| DWG NUMBER | DRAWING TITLE | CURRENT REVISION | DATE AND REVISION | |
| | PLAN SET 5 - COASTAL OCCUPATION | | 1/12/2016 | |
| AEE-CMA-001 | COASTAL OCCUPATION - EAST WEST LINK - DRAWING INDEX, NOTES AND LEGEND | 0 | 0 | |
| AEE-CMA-101 | COASTAL OCCUPATION - EMBANKMENT - OVERVIEW | 0 | 0 | |
| AEE-CMA-102 | COASTAL OCCUPATION - EMBANKMENT - SHEET 1 | 0 | 0 | |
| AEE-CMA-103 | COASTAL OCCUPATION - EMBANKMENT - SHEET 2 | 0 | 0 | |
| AEE-CMA-104 | COASTAL OCCUPATION - EMBANKMENT - SHEET 3 | 0 | 0 | |
| AEE-CMA-111 | COASTAL OCCUPATION - OTAHUHU CREEK | 0 | 0 | |
| AEE-CMA-301 | COASTAL OCCUPATION - EAST WEST LINK - TYPICAL SECTIONS | 0 | 0 | |

LEGEND: COASTAL MARINE OCCUPATION

PROPOSED FEATURES

| | | | |
|---|--------------------------------|---|-------------------------|
|  | DESIGNATION BOUNDARY |  | TOE OF OUTER BUND |
|  | AREA OF RECLAMATION |  | FORESHORE VEGETATION |
|  | EXTENT OF PERMANENT OCCUPATION |  | SHINGLE FORESHORE SLOPE |
|  | AREA OF TEMPORARY OCCUPATION | | |
|  | DREDGING | | |

EXISTING FEATURES

| | | | |
|---|----------------------------------|---|------------------|
|  | PROPERTY BOUNDARY |  | EXISTING CHANNEL |
|  | EXISTING COASTAL MARINE BOUNDARY | | |

COASTAL OCCUPATION PLANS, REFER DRAWINGS AEE-CMA-101 TO AEE-CMA-104 AND AEE-CMA-111

FOR CONSENT

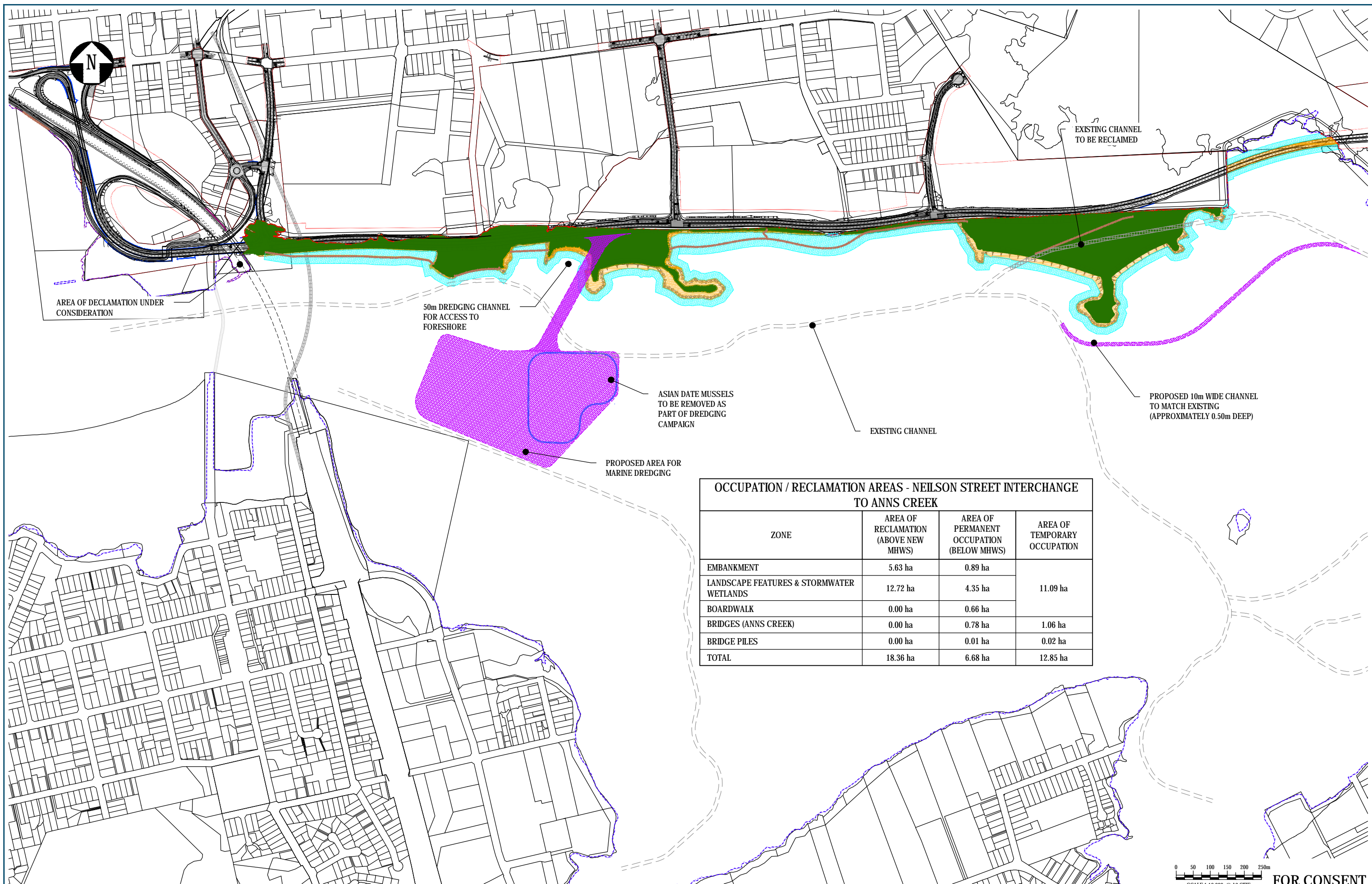
| | | | | | |
|-----|--------------------|-------|---------|-------|------------|
| 0 | ISSUED FOR CONSENT | AR | NN* | PK* | 01/12/2016 |
| No. | Issued Status | Drawn | Check'd | App'd | Date |

DISCLAIMER
This drawing is for the purpose of supporting applications under the RMA for resource consents and designations. All information shown is subject to final design. Areas and measurements are subject to survey. Where the designs conflict with conditions the conditions will prevail. This Drawing must not be used for construction



| | | | | |
|----------------------------|------------------------------|---|---|--|
| Drawn A RAM | Drafting Check J MURAHIDY | Reviewed Design Manager N NANCEKIVELL | Approved Alliance Manager P KELLY | |
| Designed A RAM | Design Check J MURAHIDY | 1/12/16 | 1/12/16 | |
| Scale: Original Scale (A1) | Reduced Scale (A3) | AS SHOWN | Contract No PA4014 | |

| | |
|---|--------------|
| Drawing Title COASTAL OCCUPATION EAST WEST LINK DRAWING INDEX, NOTES AND LEGEND | Rev No. 0 |
| Drawing Number AEE-CMA-001 | |



OCCUPATION / RECLAMATION AREAS - NEILSON STREET INTERCHANGE TO ANNS CREEK

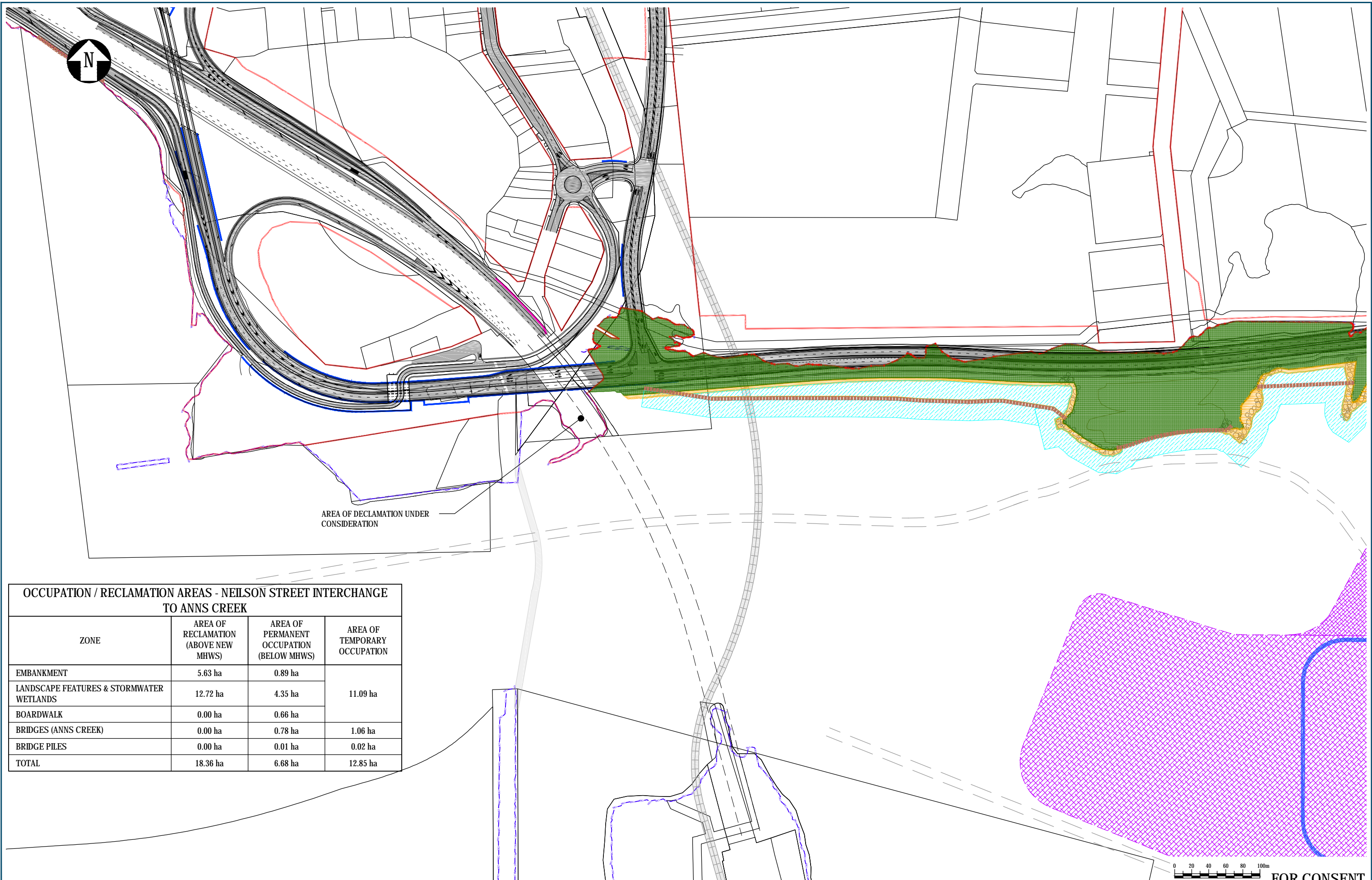
| ZONE | AREA OF RECLAMATION (ABOVE NEW MHWS) | AREA OF PERMANENT OCCUPATION (BELOW MHWS) | AREA OF TEMPORARY OCCUPATION |
|--|--------------------------------------|---|------------------------------|
| EMBANKMENT | 5.63 ha | 0.89 ha | 11.09 ha |
| LANDSCAPE FEATURES & STORMWATER WETLANDS | 12.72 ha | 4.35 ha | |
| BOARDWALK | 0.00 ha | 0.66 ha | 1.06 ha |
| BRIDGES (ANNS CREEK) | 0.00 ha | 0.78 ha | 0.02 ha |
| BRIDGE PILES | 0.00 ha | 0.01 ha | 12.85 ha |
| TOTAL | 18.36 ha | 6.68 ha | |

| | | | | | |
|-----|--------------------|-------|---------|-------|------------|
| 0 | ISSUED FOR CONSENT | AR | NN* | PK* | 01/12/2016 |
| No. | Issued Status | Drawn | Check'd | App'd | Date |

DISCLAIMER
 This drawing is for the purpose of supporting applications under the RMA for resource consents and designations. All information shown is subject to final design. Areas and measurements are subject to survey. Where the designs conflict with conditions the conditions will prevail. This Drawing must not be used for construction

| | | | | | | | |
|----------|---------------------|--------------------|------------|-------------------------|---------------|---------------------------|---------|
| Drawn | A RAM | Drafting Check | J MURAHIDY | Reviewed Design Manager | N NANCEKIVELL | Approved Alliance Manager | P KELLY |
| Designed | A RAM | Design Check | J MURAHIDY | | 1/12/16 | | 1/12/16 |
| Scale: | Original Scale (A1) | Reduced Scale (A3) | AS SHOWN | Contract No | | PA4014 | |

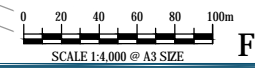
| | | |
|-----------------|---|-----------|
| Drawing Title: | COASTAL OCCUPATION EMBANKMENT - OVERVIEW | |
| Drawing Number: | AEE-CMA-101 | Rev No. 0 |



AREA OF DECLARATION UNDER CONSIDERATION

OCCUPATION / RECLAMATION AREAS - NEILSON STREET INTERCHANGE TO ANNS CREEK

| ZONE | AREA OF RECLAMATION (ABOVE NEW MHWS) | AREA OF PERMANENT OCCUPATION (BELOW MHWS) | AREA OF TEMPORARY OCCUPATION |
|--|--------------------------------------|---|------------------------------|
| EMBANKMENT | 5.63 ha | 0.89 ha | 11.09 ha |
| LANDSCAPE FEATURES & STORMWATER WETLANDS | 12.72 ha | 4.35 ha | |
| BOARDWALK | 0.00 ha | 0.66 ha | 1.06 ha |
| BRIDGES (ANNS CREEK) | 0.00 ha | 0.78 ha | |
| BRIDGE PILES | 0.00 ha | 0.01 ha | 0.02 ha |
| TOTAL | 18.36 ha | 6.68 ha | 12.85 ha |



FOR CONSENT

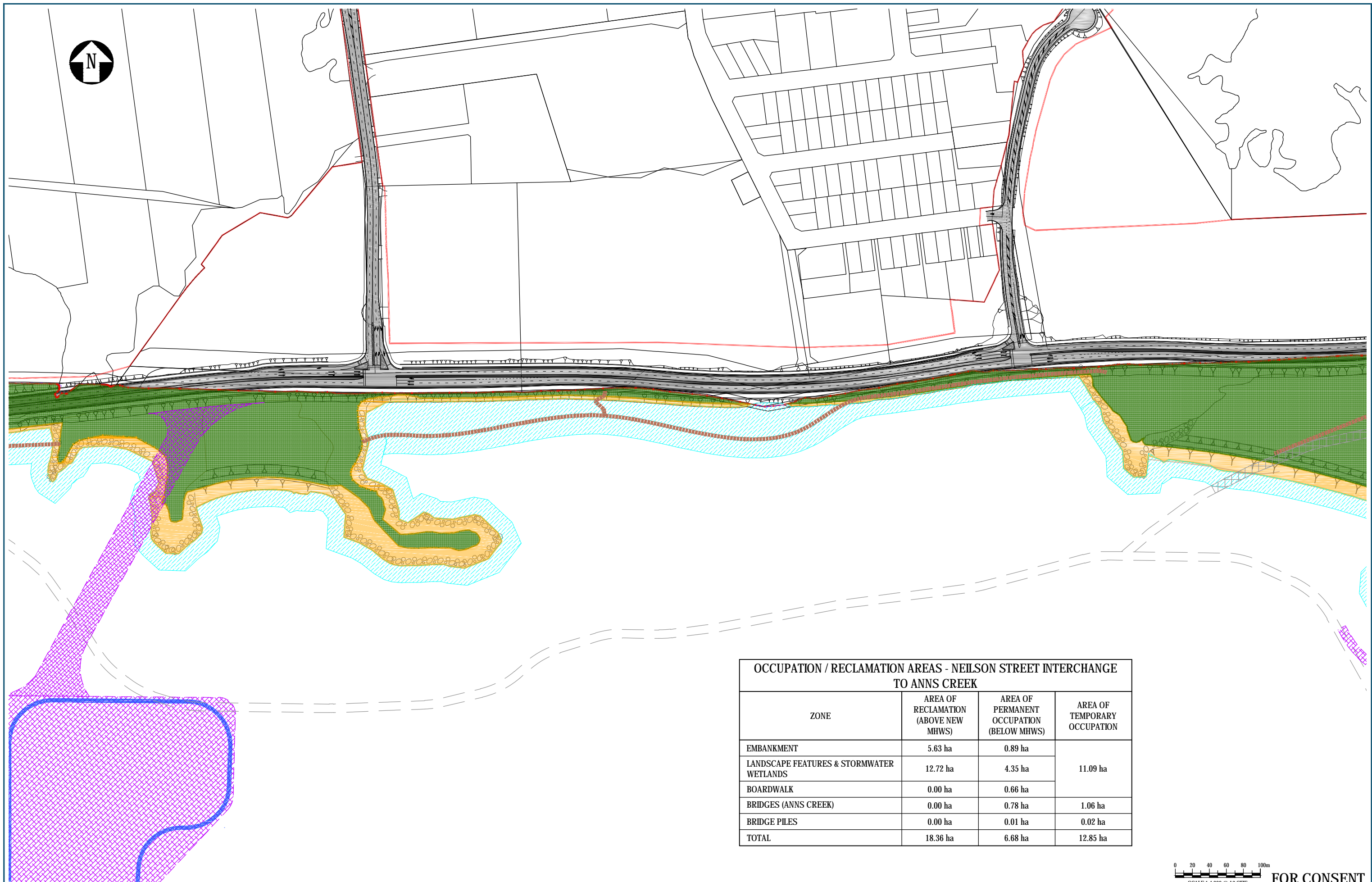
| No. | Issued Status | Drawn | Check'd | App'd | Date |
|-----|--------------------|-------|---------|-------|------------|
| 0 | ISSUED FOR CONSENT | AR | NN* | PK* | 01/12/2016 |

DISCLAIMER
 This drawing is for the purpose of supporting applications under the RMA for resource consents and designations. All information shown is subject to final design. Areas and measurements are subject to survey. Where the designs conflict with conditions the conditions will prevail. This Drawing must not be used for construction.



| | | | |
|----------------------------|------------------------------|---|---|
| Drawn A RAM | Drafting Check J MURAHIDY | Reviewed Design Manager N NANCEKIVELL | Approved Alliance Manager P KELLY |
| Designed A RAM | Design Check J MURAHIDY | 1/12/16 | 1/12/16 |
| Scale: Original Scale (A1) | Reduced Scale (A3) | AS SHOWN | Contract No PA4014 |

| | |
|--|--------------|
| Drawing Title: COASTAL OCCUPATION EMBANKMENT - SHEET 1 | Rev No. 0 |
| Drawing Number AEE-CMA-102 | |



| OCCUPATION / RECLAMATION AREAS - NELSON STREET INTERCHANGE TO ANNS CREEK | | | |
|--|--------------------------------------|---|------------------------------|
| ZONE | AREA OF RECLAMATION (ABOVE NEW MHWS) | AREA OF PERMANENT OCCUPATION (BELOW MHWS) | AREA OF TEMPORARY OCCUPATION |
| EMBANKMENT | 5.63 ha | 0.89 ha | 11.09 ha |
| LANDSCAPE FEATURES & STORMWATER WETLANDS | 12.72 ha | 4.35 ha | |
| BOARDWALK | 0.00 ha | 0.66 ha | 1.06 ha |
| BRIDGES (ANNS CREEK) | 0.00 ha | 0.78 ha | |
| BRIDGE PILES | 0.00 ha | 0.01 ha | 0.02 ha |
| TOTAL | 18.36 ha | 6.68 ha | 12.85 ha |



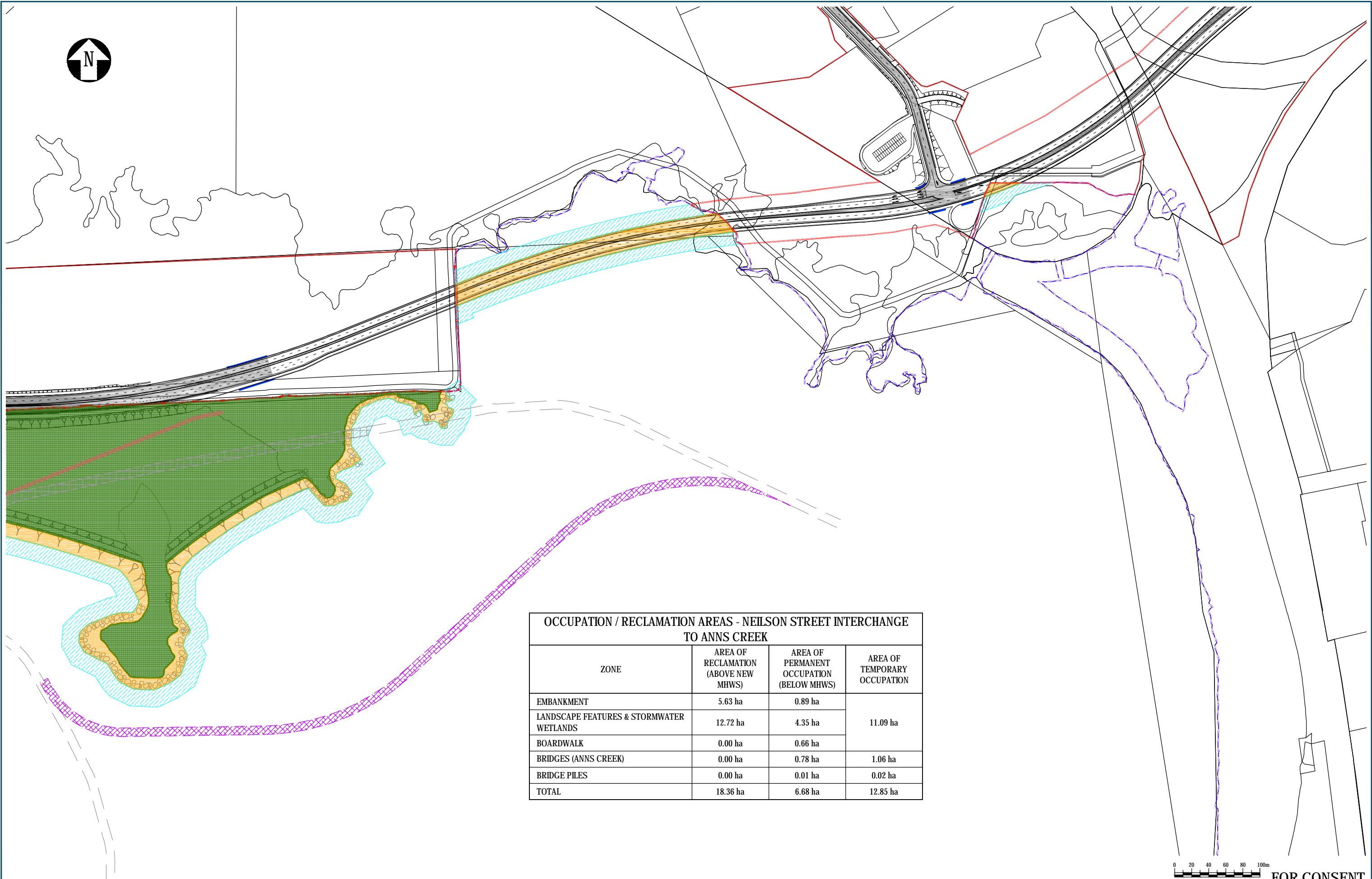
FOR CONSENT

| No. | Issued Status | Drawn | Check'd | App'd | Date |
|-----|--------------------|-------|---------|-------|------------|
| 0 | ISSUED FOR CONSENT | AR | NN* | PK* | 01/12/2016 |

DISCLAIMER
 This drawing is for the purpose of supporting applications under the RMA for resource consents and designations. All information shown is subject to final design. Areas and measurements are subject to survey. Where the designs conflict with conditions the conditions will prevail. This Drawing must not be used for construction.

| | | | |
|----------------------------|------------------------------|--|--------------------------------------|
| Drawn A RAM | Drafting Check J MURAHIDY | Reviewed Design Manager N NANCEKIVELL | Approved Alliance Manager P KELLY |
| Designed A RAM | Design Check J MURAHIDY | 1/12/16 | 1/12/16 |
| Scale: Original Scale (A1) | Reduced Scale (A3) | AS SHOWN | Contract No PA4014 |

| | |
|--|--------------|
| Drawing Title: COASTAL OCCUPATION EMBANKMENT - SHEET 2 | Rev No. 0 |
| Drawing Number AEE-CMA-103 | |



| OCCUPATION / RECLAMATION AREAS - NELSON STREET INTERCHANGE TO ANNS CREEK | | | |
|--|--------------------------------------|---|------------------------------|
| ZONE | AREA OF RECLAMATION (ABOVE NEW MHWS) | AREA OF PERMANENT OCCUPATION (BELOW MHWS) | AREA OF TEMPORARY OCCUPATION |
| EMBANKMENT | 5.63 ha | 0.89 ha | 11.09 ha |
| LANDSCAPE FEATURES & STORMWATER WETLANDS | 12.72 ha | 4.35 ha | |
| BOARDWALK | 0.00 ha | 0.66 ha | 1.06 ha |
| BRIDGES (ANNS CREEK) | 0.00 ha | 0.78 ha | |
| BRIDGE PILES | 0.00 ha | 0.01 ha | 0.02 ha |
| TOTAL | 18.36 ha | 6.68 ha | 12.85 ha |

0 20 40 60 80 100m
SCALE 1:4,000 @ A3 SIZE

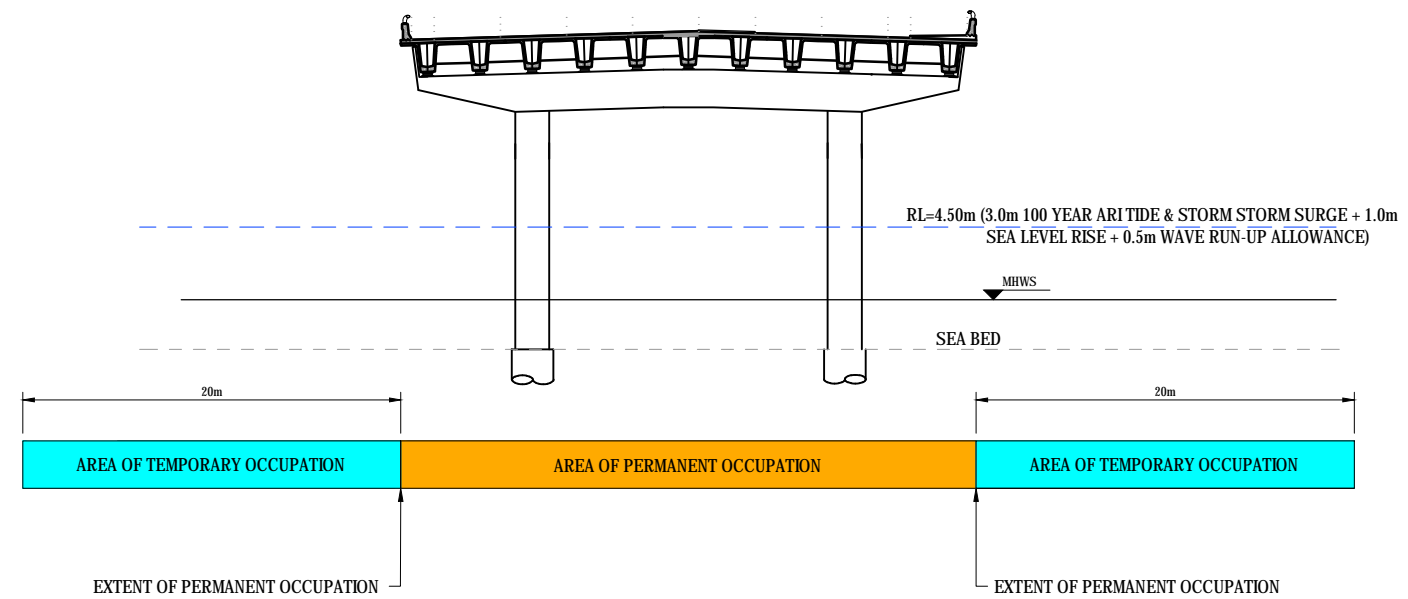
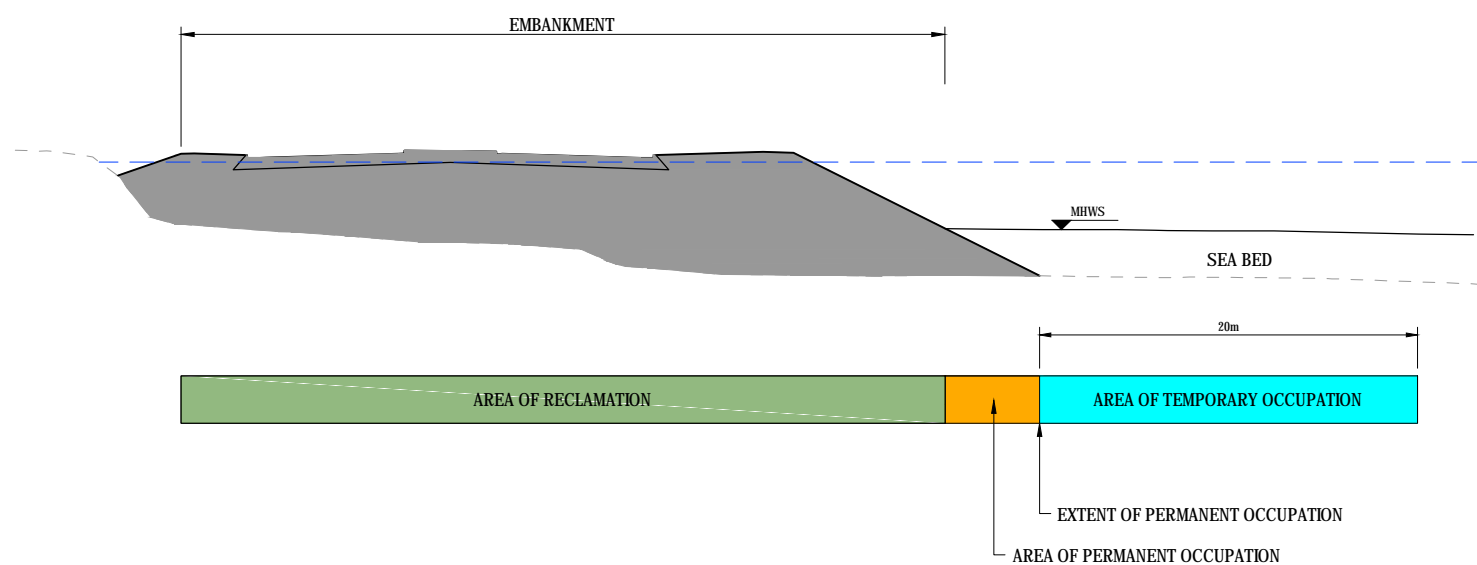

FOR CONSENT

| | | | | | |
|-----|--------------------|-------|---------|-------|------------|
| 0 | ISSUED FOR CONSENT | AR | NN* | PK* | 01/12/2016 |
| No. | Issued Status | Drawn | Check'd | App'd | Date |

DISCLAIMER
This drawing is for the purpose of supporting applications under the RMA for resource consents and designations. All information shown is subject to final design. Areas and measurements are subject to survey. Where the designs conflict with conditions the conditions will prevail. This Drawing must not be used for construction

| | | | |
|----------------------------|------------------------------|---|---|
| Drawn A RAM | Drafting Check J MURAHIDY | Reviewed Design Manager N NANCEKIVELL | Approved Alliance Manager P KELLY |
| Designed A RAM | Design Check J MURAHIDY | 1/12/16 | 1/12/16 |
| Scale: Original Scale (A1) | Reduced Scale (A3) | AS SHOWN | Contract No PA4014 |

| | |
|--|--------------|
| Drawing Title: COASTAL OCCUPATION EMBANKMENT - SHEET 3 | Rev No. 0 |
| Drawing Number AEE-CMA-104 | |



FOR CONSENT

| | | | | | |
|-----|--------------------|-------|---------|-------|------------|
| No. | Issued Status | Drawn | Checked | App'd | Date |
| 0 | ISSUED FOR CONSENT | AR | NN* | PK* | 01/12/2016 |

DISCLAIMER
 This drawing is prepared for the purpose of resource consent and designations under the RMA for resource consent and designations. Areas and measurements are subject to survey. Where the designs conflict with conditions the conditions will prevail. This Drawing must not be used for construction.



| | | | | | | | |
|----------|---------------------|--------------------|------------|-------------|----------------|----------|------------------|
| Drawn | A RAM | Drafting Check | J MURAHIDY | Reviewed | Design Manager | Approved | Alliance Manager |
| Designed | A RAM | Design Check | J MURAHIDY | Reviewed | N NANCEKIVELL | Approved | P KELLY |
| Scale: | Original Scale (A1) | Reduced Scale (A3) | AS SHOWN | Contract No | PA4014 | | |

| | | | |
|----------------|--|---------|---|
| Drawing Title | COASTAL OCCUPATION EAST WEST LINK TYPICAL SECTIONS | | |
| Drawing Number | AEE-CMA-301 | Rev No. | 0 |