

PLAN SET 9 STORMWATER

EAST WEST LINK DRAWING REGISTER		CURRENT REVISION	DATE AND REVISION				
DWG NUMBER	DRAWING TITLE		23/05/2017	27/06/2017	3/07/2017	13/09/2017	22/09/2017
	PLAN SET 9 - STORMWATER						
AEE-SW-001	STORMWATER - EAST WEST LINK - DRAWING INDEX, NOTES AND LEGEND	4	3			4	
AEE-SW-100	STORMWATER - EAST WEST LINK - OVERVIEW PLAN	4	3			4	
AEE-SW-101	STORMWATER - SH20/NEILSON STREET INTERCHANGE - SHEET 1	3	2			3	
AEE-SW-102	STORMWATER - NEILSON STREET INTERCHANGE - SHEET 2	3	2			3	
AEE-SW-103	STORMWATER - GALWAY STREET - SHEET 3	3	2			3	
AEE-SW-104	STORMWATER - EMBANKMENT - SHEET 4	3	2			3	
AEE-SW-105	STORMWATER - EMBANKMENT - SHEET 5	3	2			3	
AEE-SW-106	STORMWATER - EMBANKMENT/ANNS CREEK - SHEET 6	3	2			3	
AEE-SW-107	STORMWATER - ANNS CREEK - SHEET 7	3	2			3	
AEE-SW-108	STORMWATER - ANNS CREEK/SYLVA PARK ROAD - SHEET 8	4	3			4	
AEE-SW-109	STORMWATER - ANNS CREEK/SYLVA PARK RAMPS - SHEET 9	4	3			4	
AEE-SW-110	STORMWATER - SH1/SYLVA PARK RAMPS - SHEET 10	4	3			4	
AEE-SW-111	STORMWATER - SH1/PANAMA ROAD - SHEET 11	3	2			3	
AEE-SW-112	STORMWATER - SH1/OTAHUHU CREEK - SHEET 12	2	2			2	
AEE-SW-113	STORMWATER - PRINCES STREET INTERCHANGE - SHEET 13	3	2			3	
AEE-SW-114	STORMWATER - NEILSON STREET INTERCHANGE - LOCAL ROADS - SHEET 14A AND 14B	3	2			3	
AEE-SW-115	STORMWATER - CAPTAIN SPRINGS ROAD/ PORTS LINK - SHEET 15A AND 15B	3	2			3	
AEE-SW-116	STORMWATER - EMBANKMENT - SHEET 16	2	2			2	
AEE-SW-301	STORMWATER - TYPICAL WETLAND - PLAN AND SECTION	3	2			3	
AEE-SW-311	STORMWATER - EMBANKMENT WETLAND - TYPICAL CROSS SECTION	3	2			3	
AEE-SW-312	STORMWATER - FORESHORE TREATMENT AREA - TYPICAL SECTION	3	2			3	

LEGEND: STORMWATER

PROPOSED FEATURES

- STORMWATER FOREBAY AREA
- STORMWATER WETLAND AREA
- STORMWATER BIOFILTRATION AREA
- STORMWATER MANHOLE
- STORMFILTER MANHOLE
- STORMFILTER VAULT
- STORMWATER MANHOLE WITH SCRUFFY DOME
- ONE WAY VALVE
- CATCHPIT
- LEACHATE MANHOLE
- CUT SLOPES
- ROAD ALIGNMENT
- FILL SLOPES
- ROCK
- STORMWATER OUTLET
- STORMWATER PIPE
- OVERLAND FLOW CHANNEL
- OPEN CHANNEL
- BOX CULVERT
- EMERGENCY OVERFLOW
- STORAGE TANK/ PUMP STATION
- PROPOSED LEACHATE COLLECTION PIPE
- PROPOSED LEACHATE WALL
- DESIGNATION BOUNDARY
- FORESHORE VEGETATION
- SHINGLE FORESHORE SLOPE
- BRIDGE STRUCTURE
- CYCLE/ PEDESTRIAN PATH
- RETAINING WALL

EXISTING FEATURES

- PROPERTY BOUNDARY
- EXISTING SHARED PATH TO REMAIN
- EXISTING COASTAL MARINE BOUNDARY
- STORMWATER PIPE TO REMAIN
- EXISTING CULVERT
- EXISTING SERVICES TO BE REMOVED/ABANDONED
- EXISTING OPEN CHANNEL TO BE REMOVED
- EXISTING OPEN CHANNEL

NOTE: THIS PLAN SET CONTAINS THE DESIGNATION AND ROAD ALIGNMENT PROVIDED TO THE BOARD OF INQUIRY AT THE TRANSPORT AGENCY CLOSING SUBMISSION 14 SEPTEMBER 2017

No.	Issued Status	Drawn	Check'd	App'd	Date
4	BOARD OF INQUIRY AMENDMENT	RB	NN*	JC*	22/09/2017
3	BOARD OF INQUIRY	RB	NN*	JC*	27/06/2017
2	EVIDENCE IN CHIEF	RB	NN*	JC*	07/04/2017
1	ISSUED FOR CONSENT - GSR GRADE SEPARATION	AR	NN*	PK*	14/12/2016

DISCLAIMER
This drawing is for the purpose of supporting applications under the RMA for resource consents and designations. All information shown is subject to final design. Areas and measurements are subject to survey. Where the designs conflict with conditions the conditions will prevail. This Drawing **must not** be used for construction

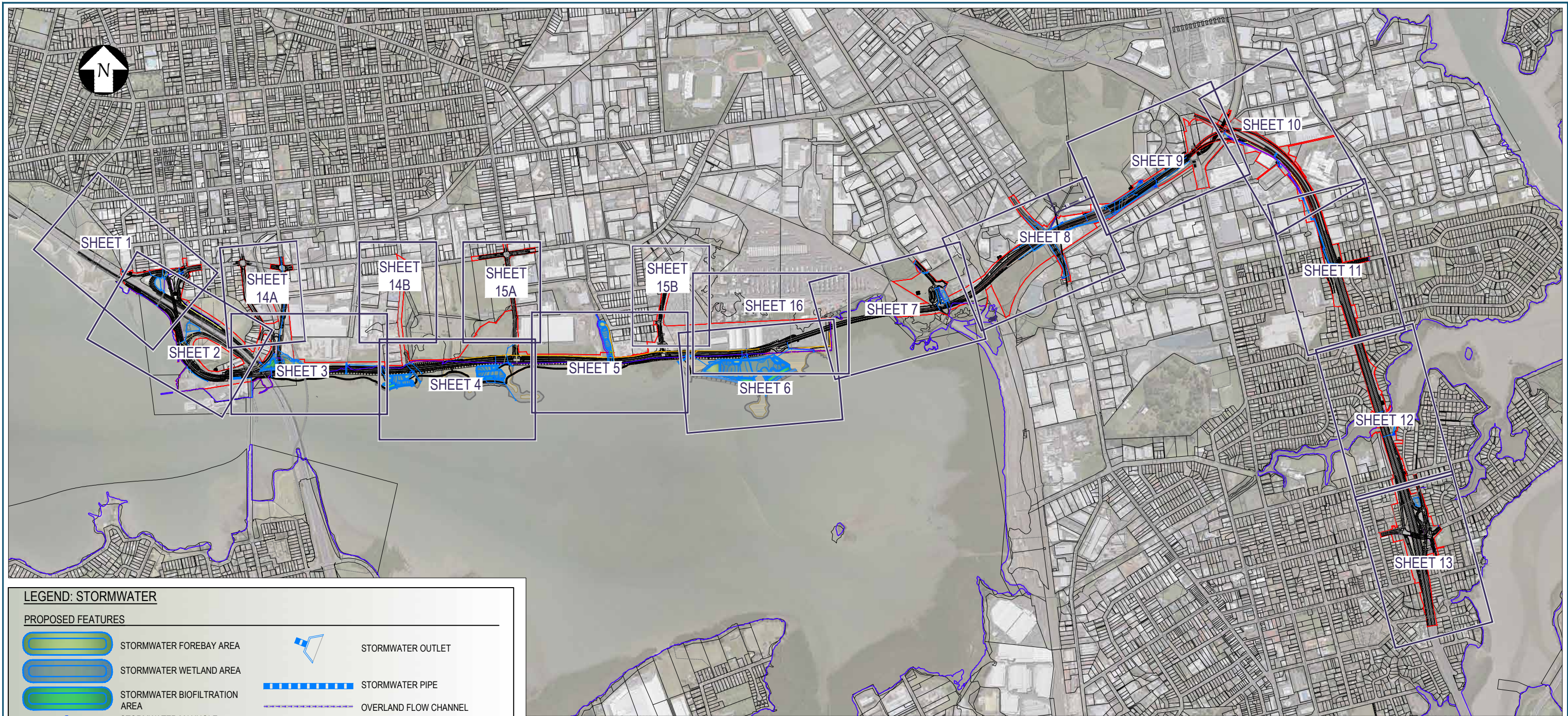


East West Link

Drawn A RAM	Drafting Check J MURAHIDY	Reviewed Design Manager N NANCEKIVELL	Approved Alliance Manager J CALDWELL
Designed LB & TB	Design Check DP & TC	Contract No PA4014	
Scale: Original Scale (A1)	Reduced Scale (A3)	AS SHOWN	






























Drawing Title STORMWATER EAST WEST LINK DRAWING INDEX, NOTES AND LEGEND	Rev No. 4
Drawing Number AEE-SW-001	

FOR BOI ISSUE











LEGEND: STORMWATER

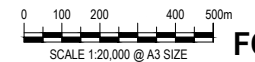
PROPOSED FEATURES

-  STORMWATER FOREBAY AREA
-  STORMWATER WETLAND AREA
-  STORMWATER BIOFILTRATION AREA
-  STORMWATER MANHOLE
-  STORMFILTER MANHOLE
-  STORMFILTER VAULT
-  STORMWATER MANHOLE WITH SCRUFFY DOME
-  ONE WAY VALVE
-  CATCHPIT
-  LEACHATE MANHOLE
-  CUT SLOPES
-  ROAD ALIGNMENT
-  FILL SLOPES
-  ROCK
-  STORMWATER OUTLET
-  STORMWATER PIPE
-  OVERLAND FLOW CHANNEL
-  OPEN CHANNEL
-  BOX CULVERT
-  EMERGENCY OVERFLOW
-  STORAGE TANK/ PUMP STATION
-  PROPOSED LEACHATE COLLECTION PIPE
-  PROPOSED LEACHATE WALL
-  DESIGNATION BOUNDARY
-  FORESHORE VEGETATION
-  SHINGLE FORESHORE SLOPE
-  BRIDGE STRUCTURE
-  CYCLE/ PEDESTRIAN PATH
-  RETAINING WALL

EXISTING FEATURES

-  PROPERTY BOUNDARY
-  EXISTING SHARED PATH TO REMAIN
-  EXISTING COASTAL MARINE BOUNDARY
-  STORMWATER PIPE TO REMAIN
-  EXISTING CULVERT
-  EXISTING SERVICES TO BE REMOVED/ABANDONED
-  EXISTING OPEN CHANNEL TO BE REMOVED
-  EXISTING OPEN CHANNEL

STORMWATER PLANS, REFER DRAWINGS AEE-SW-101 TO AEE-SW-116



FOR BOI ISSUE

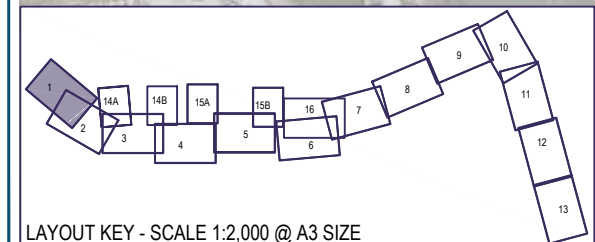
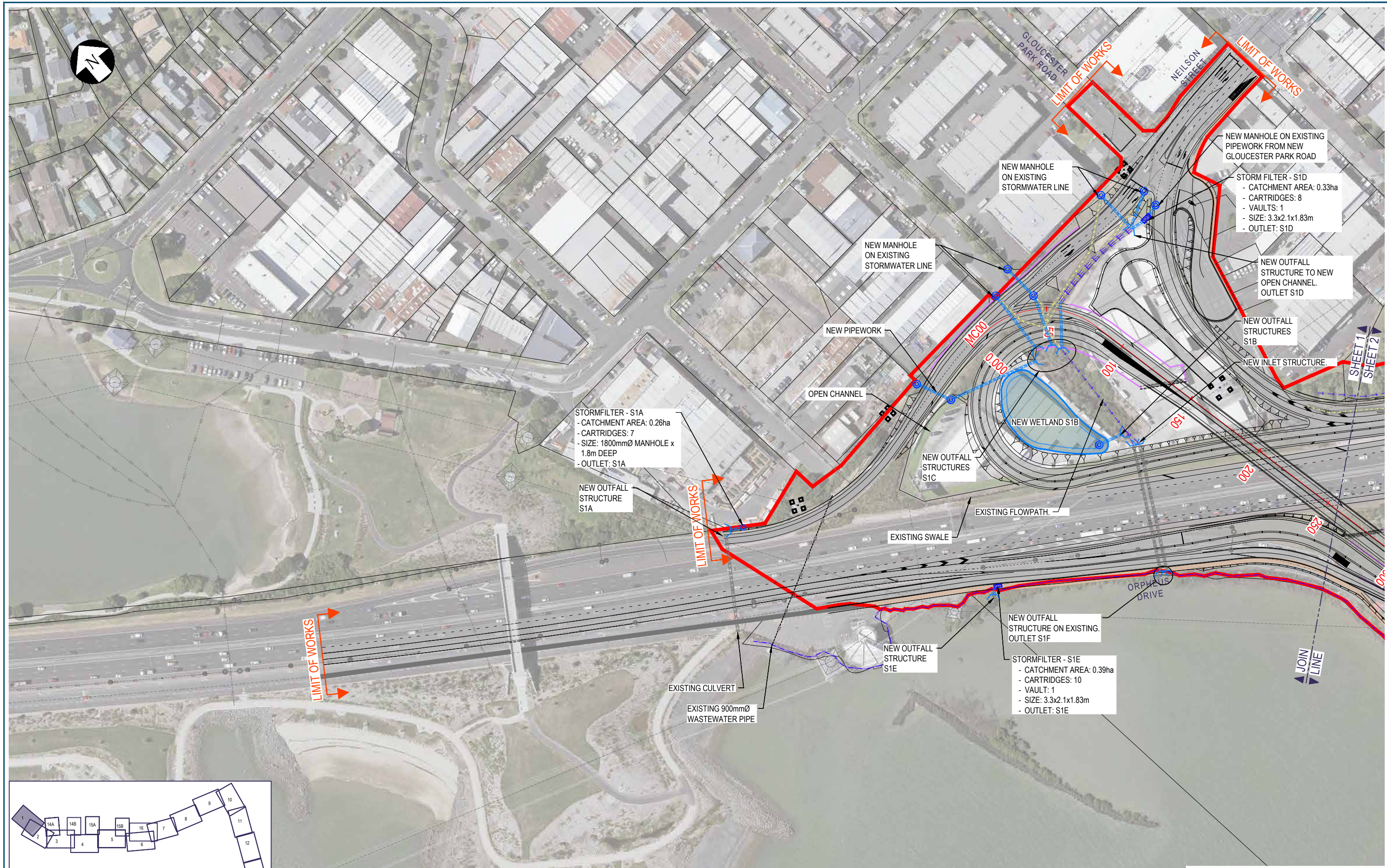
4	BOARD OF INQUIRY AMENDMENT	RT	NN*	JC*	22.09.2017
3	BOARD OF INQUIRY	RB	NN*	JC*	27.06.2017
2	EVIDENCE IN CHIEF	RB	NN*	JC*	07.04.2017
1	ISSUED FOR CONSENT - GSR GRADE SEPARATION	JM	NN*	PK*	14.15.2016
No.	Issued Status	Drawn	Check'd	App'd	Date

DISCLAIMER
 This drawing is for the purpose of supporting applications under the RMA for resource consents and designations. All information shown is subject to final design. Areas and measurements are subject to survey. Where the designs conflict with conditions the conditions will prevail. This Drawing **must not** be used for construction



Drawn	R BAILEY	Drafting Check	J MURAHIDY	Reviewed	N NANCEKIVELL	Approved	J CALDWELL
Designed	L BOLAM & T BLOUNT	Design Check	D PAICE & T CAIN				
Scale:	Original Scale (A1)	Reduced Scale (A3)	AS SHOWN	Contract No		PA4014	

Drawing Title	STORMWATER EAST WEST LINK OVERVIEW PLAN AND LEGEND		
Drawing Number	AEE-SW-100		
Rev No.	4		



LAYOUT KEY - SCALE 1:2,000 @ A3 SIZE

0 10 20 30 40 50m
SCALE 1:2,000 @ A3 SIZE **FOR BOI ISSUE**

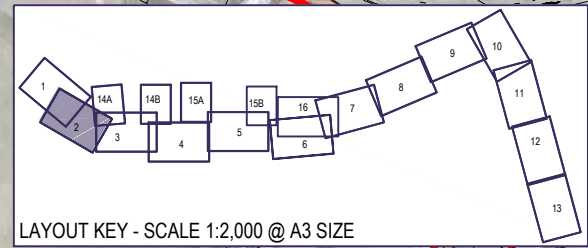
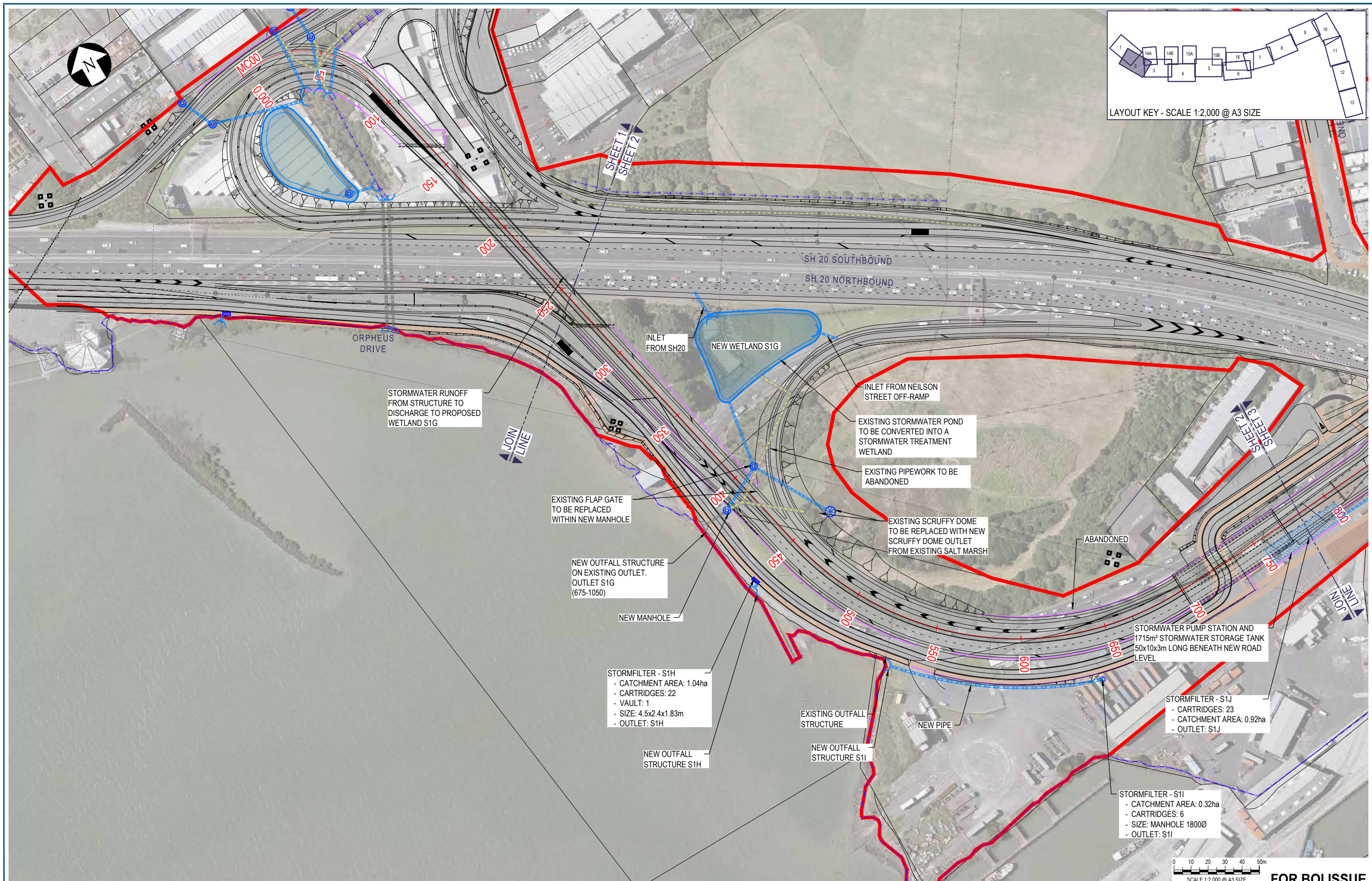
3	BOARD OF INQUIRY AMENDMENT	RT	NN*	JC*	22.09.2017
2	BOARD OF INQUIRY	RB	NN	JC	27.06.2017
1	EVIDENCE IN CHIEF	RB	NN*	JC*	07.04.2017
0	ISSUED FOR CONSENT	AR	NN*	PK*	01.12.2016
No.	Issued Status	Drawn	Check'd	App'd	Date

DISCLAIMER
This drawing is for the purpose of supporting applications under the RMA for resource consents and designations. All information shown is subject to final design. Areas and measurements are subject to survey. Where the designs conflict with conditions the conditions will prevail. This Drawing **must not** be used for construction

East West Link

Drawn	R BAILEY	Drafting Check	J MURAHIDY	Reviewed Design Manager	N NANCEKIVELL	Approved Alliance Manager	J CALDWELL
Designed	L BOLAM & T BLOUNT	Design Check	D PAICE & T CAIN				
Scale:	Original Scale (A1)	Reduced Scale (A3)	AS SHOWN	Contract No	PA4014		

Drawing Title	STORMWATER SH20/ NEILSON STREET INTERCHANGE SHEET 1		
Drawing Number	AEE-SW-101	Rev No.	3



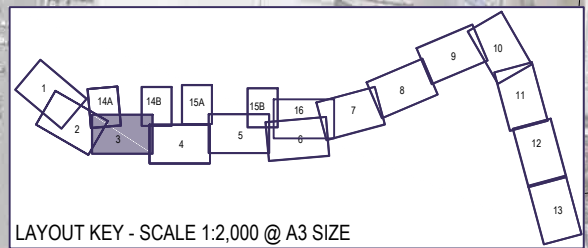
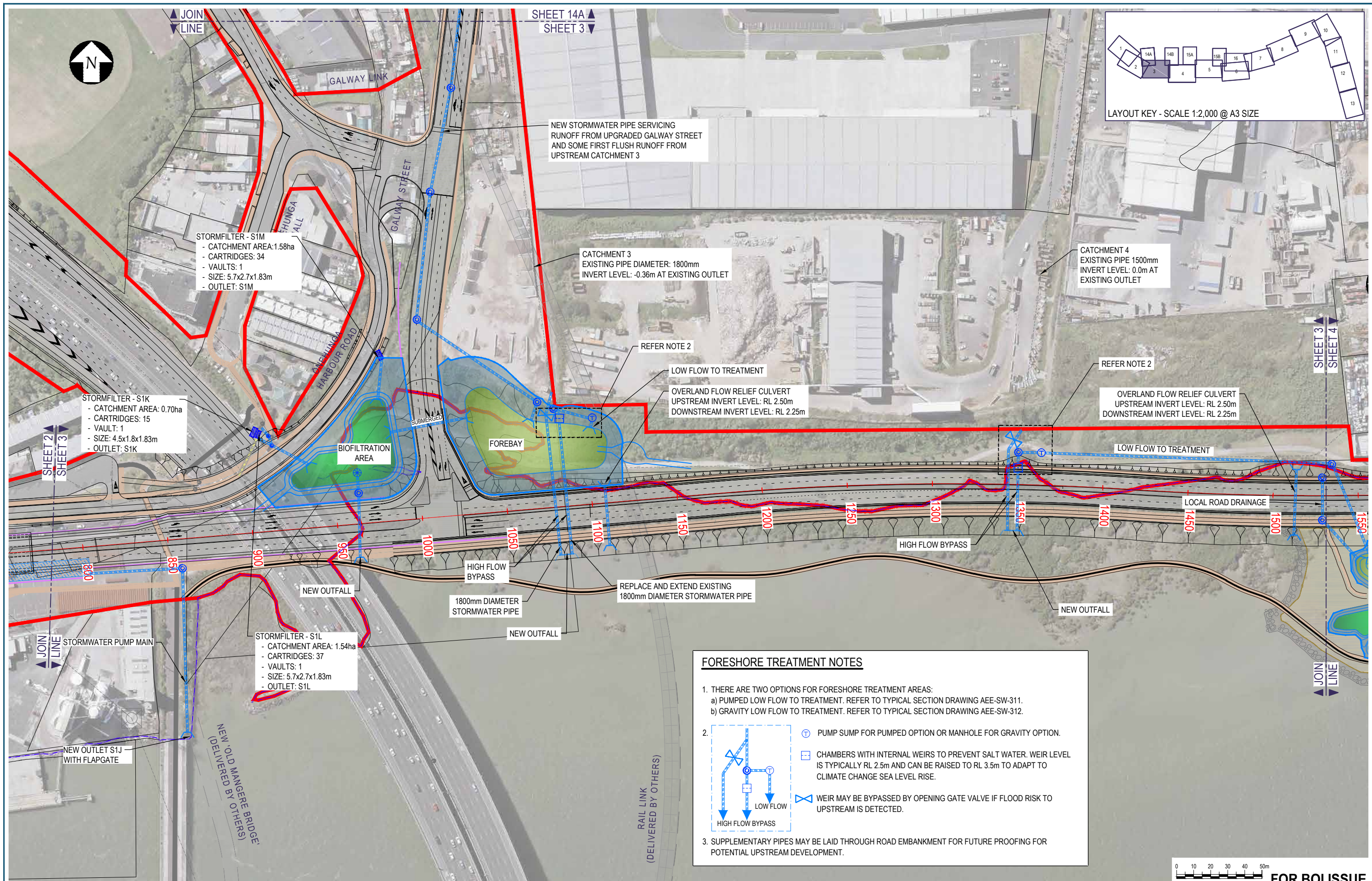
3	BOARD OF INQUIRY AMENDMENT	RT	NN*	JC*	22.09.2017
2	BOARD OF INQUIRY	RB	NN	JC	27.06.2017
1	EVIDENCE IN CHIEF	RB	NN*	JC*	07.04.2017
0	ISSUED FOR CONSENT	AR	NN*	PK*	01.12.2016
No.	Issued Status	Drawn	Check'd	App'd	Date

DISCLAIMER
 This drawing is for the purpose of supporting applications under the RMA for resource consents and designations. All information shown is subject to final design. Areas and measurements are subject to survey. Where the designs conflict with conditions the conditions will prevail. This Drawing **must not** be used for construction



Drawn	R BAILEY	Drafting Check	J MURAHIDY	Reviewed Design Manager	N NANCEKIVELL	Approved Alliance Manager	J CALDWELL
Designed	L BOLAM & T BLOUNT	Design Check	D PAICE & T CAIN				
Scale:	Original Scale (A1)	Reduced Scale (A3)	AS SHOWN	Contract No		PA4014	

Drawing Title	STORMWATER NEILSON STREET INTERCHANGE SHEET 2	
Drawing Number	AEE-SW-102	Rev No. 3



FORESHORE TREATMENT NOTES

- THERE ARE TWO OPTIONS FOR FORESHORE TREATMENT AREAS:
 - PUMPED LOW FLOW TO TREATMENT. REFER TO TYPICAL SECTION DRAWING AEE-SW-311.
 - GRAVITY LOW FLOW TO TREATMENT. REFER TO TYPICAL SECTION DRAWING AEE-SW-312.
- PUMP SUMP FOR PUMPED OPTION OR MANHOLE FOR GRAVITY OPTION.
 - CHAMBERS WITH INTERNAL WEIRS TO PREVENT SALT WATER. WEIR LEVEL IS TYPICALLY RL 2.5m AND CAN BE RAISED TO RL 3.5m TO ADAPT TO CLIMATE CHANGE SEA LEVEL RISE.
 - WEIR MAY BE BYPASSED BY OPENING GATE VALVE IF FLOOD RISK TO UPSTREAM IS DETECTED.
- SUPPLEMENTARY PIPES MAY BE LAID THROUGH ROAD EMBANKMENT FOR FUTURE PROOFING FOR POTENTIAL UPSTREAM DEVELOPMENT.

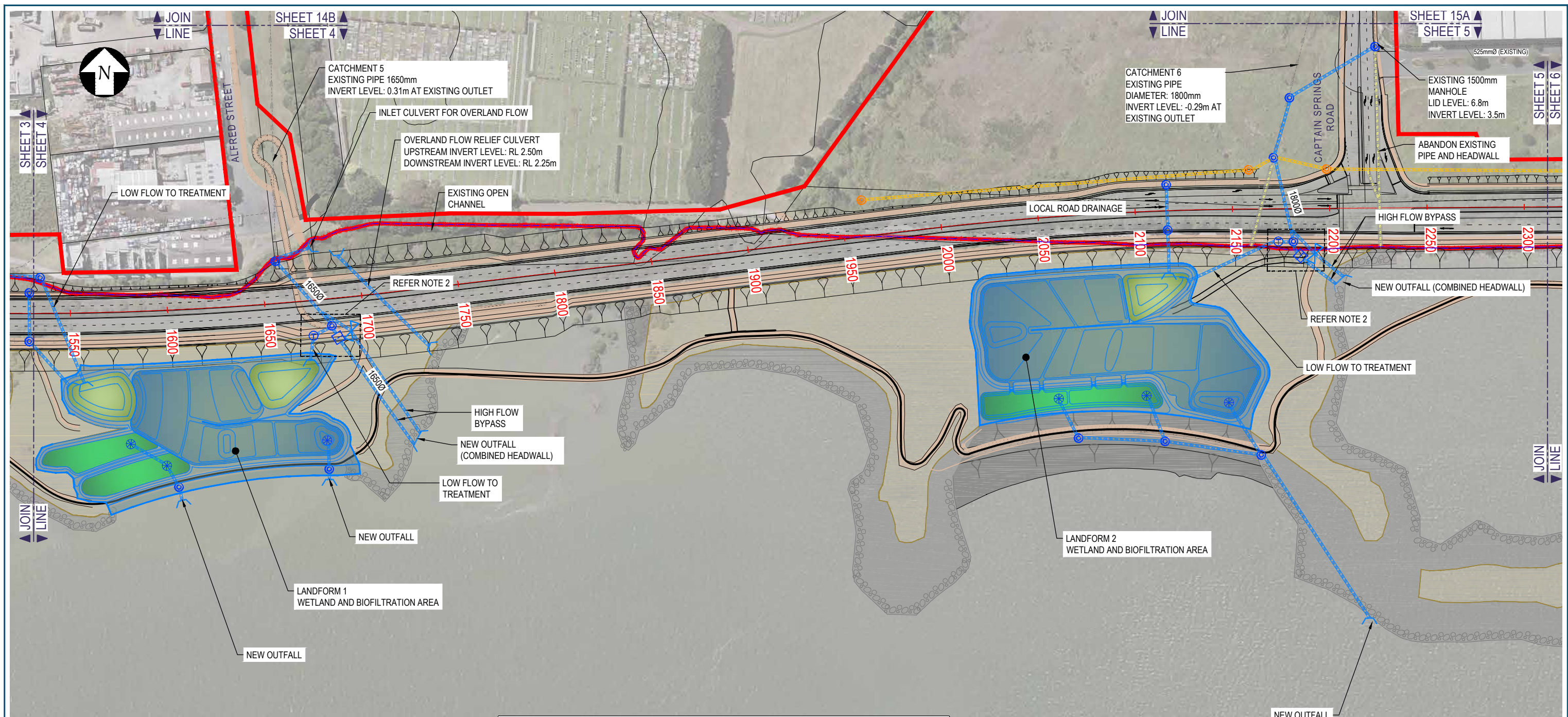
0 10 20 30 40 50m
SCALE 1:2,000 @ A3 SIZE **FOR BOI ISSUE**

3	BOARD OF INQUIRY AMENDMENT	RT	NN*	JC*	22.09.2017
2	BOARD OF INQUIRY	RB	NN	JC	27.06.2017
1	EVIDENCE IN CHIEF	RB	NN*	JC*	07.04.2017
0	ISSUED FOR CONSENT	AR	NN*	PK*	01.12.2016
No.	Issued Status	Drawn	Check'd	App'd	Date

DISCLAIMER
This drawing is for the purpose of supporting applications under the RMA for resource consents and designations. All information shown is subject to final design. Areas and measurements are subject to survey. Where the designs conflict with conditions the conditions will prevail. This Drawing **must not** be used for construction

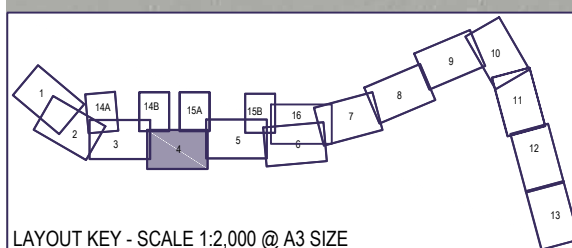
Drawn	A RAM	Drafting Check	J MURAHIDY	Reviewed	N NANCEKIVELL	Approved	J CALDWELL
Designed	L BOLAM & T BLOUNT	Design Check	D PAICE & T CAIN	Design Manager	N NANCEKIVELL	Alliance Manager	J CALDWELL
Scale:	Original Scale (A1)	Reduced Scale (A3)	AS SHOWN	Contract No	PA4014		

Drawing Title	STORMWATER EAST WEST LINK/ GALWAY STREET SHEET 3
Drawing Number	AEE-SW-103
Rev No.	3



FORESHORE TREATMENT NOTES

- THERE ARE TWO OPTIONS FOR FORESHORE TREATMENT AREAS:
 - PUMPED LOW FLOW TO TREATMENT. REFER TO TYPICAL SECTION DRAWING AEE-SW-311.
 - GRAVITY LOW FLOW TO TREATMENT. REFER TO TYPICAL SECTION DRAWING AEE-SW-312.
- PUMP SUMP FOR PUMPED OPTION OR MANHOLE FOR GRAVITY OPTION.
 - CHAMBERS WITH INTERNAL WEIRS TO PREVENT SALT WATER. WEIR LEVEL IS TYPICALLY RL 2.5m AND CAN BE RAISED TO RL 3.5m TO ADAPT TO CLIMATE CHANGE SEA LEVEL RISE.
 - WEIR MAY BE BYPASSED BY OPENING GATE VALVE IF FLOOD RISK TO UPSTREAM IS DETECTED.
- SUPPLEMENTARY PIPES MAY BE LAID THROUGH ROAD EMBANKMENT FOR FUTURE PROOFING FOR POTENTIAL UPSTREAM DEVELOPMENT.



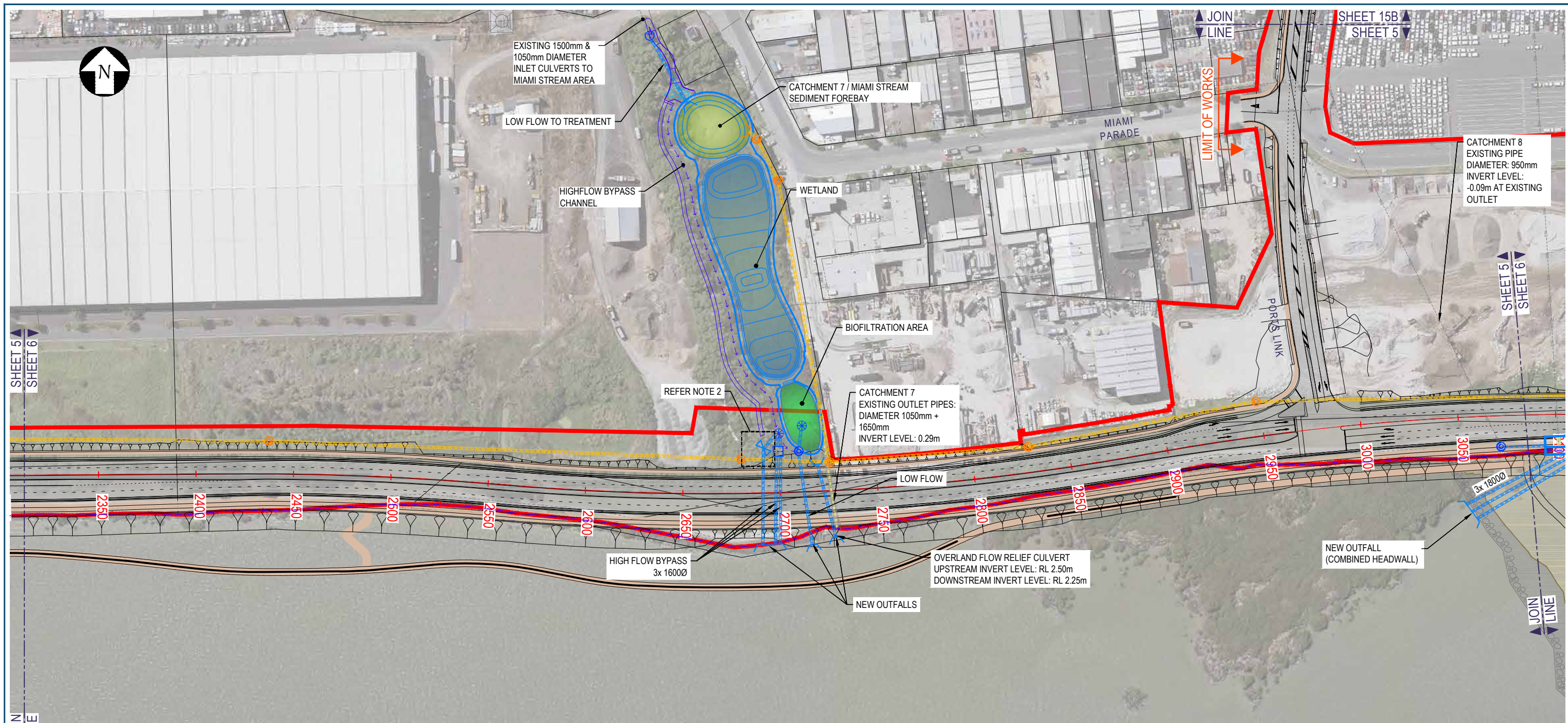
0 10 20 30 40 50m
SCALE 1:2,000 @ A3 SIZE **FOR BOI ISSUE**

3	BOARD OF INQUIRY AMENDMENT	RT	NN*	JC*	22.09.2017
2	BOARD OF INQUIRY	RB	NN	JC	27.06.2017
1	EVIDENCE IN CHIEF	RB	NN*	JC*	07.04.2017
0	ISSUED FOR CONSENT	AR	NN*	PK*	01.12.2016
No.	Issued Status	Drawn	Check'd	App'd	Date

DISCLAIMER
 This drawing is for the purpose of supporting applications under the RMA for resource consents and designations. All information shown is subject to final design. Areas and measurements are subject to survey. Where the designs conflict with conditions the conditions will prevail. This Drawing **must not** be used for construction

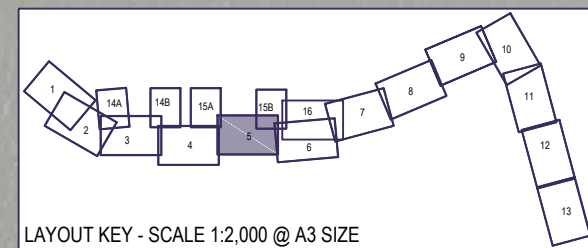
Drawn	R BAILEY	Drafting Check	J MURAHIDY	Reviewed Design Manager	N NANCEKIVELL	Approved Alliance Manager	J CALDWELL
Designed	L BOLAM & T BLOUNT	Design Check	D PAICE & T CAIN				
Scale:	Original Scale (A1)	Reduced Scale (A3)	AS SHOWN	Contract No		PA4014	

Drawing Title	STORMWATER EMBANKMENT SHEET 4		
Drawing Number	AEE-SW-104		
Rev No.	3		



FORESHORE TREATMENT NOTES

- THERE ARE TWO OPTIONS FOR FORESHORE TREATMENT AREAS:
 - PUMPED LOW FLOW TO TREATMENT. REFER TO TYPICAL SECTION DRAWING AEE-SW-311.
 - GRAVITY LOW FLOW TO TREATMENT. REFER TO TYPICAL SECTION DRAWING AEE-SW-312.
- PUMP SUMP FOR PUMPED OPTION OR MANHOLE FOR GRAVITY OPTION.
 - CHAMBERS WITH INTERNAL WEIRS TO PREVENT SALT WATER. WEIR LEVEL IS TYPICALLY RL 2.5m AND CAN BE RAISED TO RL 3.5m TO ADAPT TO CLIMATE CHANGE SEA LEVEL RISE.
 - WEIR MAY BE BYPASSED BY OPENING GATE VALVE IF FLOOD RISK TO UPSTREAM IS DETECTED.
- SUPPLEMENTARY PIPES MAY BE LAID THROUGH ROAD EMBANKMENT FOR FUTURE PROOFING FOR POTENTIAL UPSTREAM DEVELOPMENT.



0 10 20 30 40 50m
SCALE 1:2,000 @ A3 SIZE **FOR BOI ISSUE**

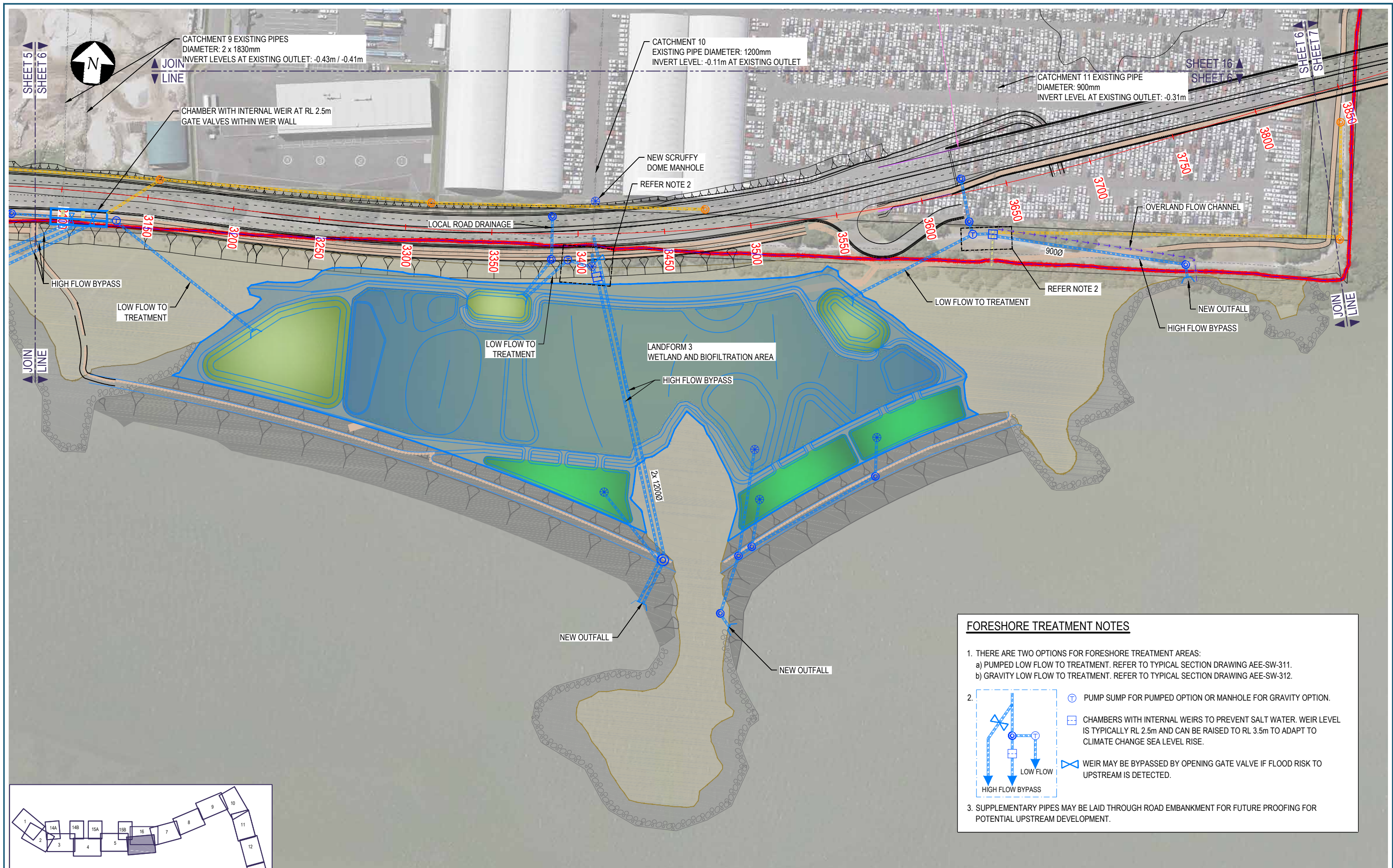
3	BOARD OF INQUIRY AMENDMENT	RT	NN*	JC*	22.09.2017
2	BOARD OF INQUIRY	RB	NN	JC	27.06.2017
1	EVIDENCE IN CHIEF	RB	NN*	JC*	07.04.2017
0	ISSUED FOR CONSENT	AR	NN*	PK*	01.12.2016
No.	Issued Status	Drawn	Check'd	App'd	Date

DISCLAIMER
This drawing is for the purpose of supporting applications under the RMA for resource consents and designations. All information shown is subject to final design. Areas and measurements are subject to survey. Where the designs conflict with conditions the conditions will prevail. This Drawing **must not** be used for construction



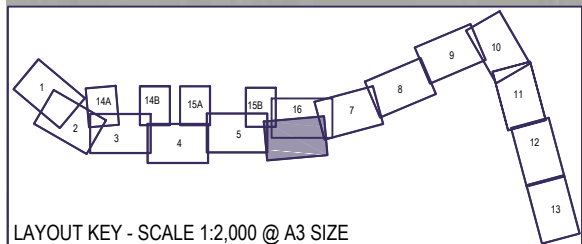
Drawn	R BAILEY	Drafting Check	J MURAHIDY	Reviewed Design Manager	N NANCEKIVELL	Approved Alliance Manager	J CALDWELL
Designed	L BOLAM & T BLOUNT	Design Check	D PAICE & T CAIN				
Scale:	Original Scale (A1)	Reduced Scale (A3)	AS SHOWN	Contract No		PA4014	

Drawing Title	STORMWATER EMBANKMENT SHEET 5		
Drawing Number	AEE-SW-105		
Rev No.	3		

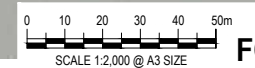


FORESHORE TREATMENT NOTES

- THERE ARE TWO OPTIONS FOR FORESHORE TREATMENT AREAS:
 - PUMPED LOW FLOW TO TREATMENT. REFER TO TYPICAL SECTION DRAWING AEE-SW-311.
 - GRAVITY LOW FLOW TO TREATMENT. REFER TO TYPICAL SECTION DRAWING AEE-SW-312.
- PUMP SUMP FOR PUMPED OPTION OR MANHOLE FOR GRAVITY OPTION.
 - CHAMBERS WITH INTERNAL WEIRS TO PREVENT SALT WATER. WEIR LEVEL IS TYPICALLY RL 2.5m AND CAN BE RAISED TO RL 3.5m TO ADAPT TO CLIMATE CHANGE SEA LEVEL RISE.
 - WEIR MAY BE BYPASSED BY OPENING GATE VALVE IF FLOOD RISK TO UPSTREAM IS DETECTED.
- SUPPLEMENTARY PIPES MAY BE LAID THROUGH ROAD EMBANKMENT FOR FUTURE PROOFING FOR POTENTIAL UPSTREAM DEVELOPMENT.



LAYOUT KEY - SCALE 1:2,000 @ A3 SIZE



FOR BOI ISSUE

No.	Issued Status	Drawn	Check'd	App'd	Date
3	BOARD OF INQUIRY AMENDMENT	RT	NN*	JC*	22.09.2017
2	BOARD OF INQUIRY	RB	NN	JC	27.06.2017
1	EVIDENCE IN CHIEF	RB	NN*	JC*	07.04.2017
0	ISSUED FOR CONSENT	AR	NN*	PK*	01.12.2016

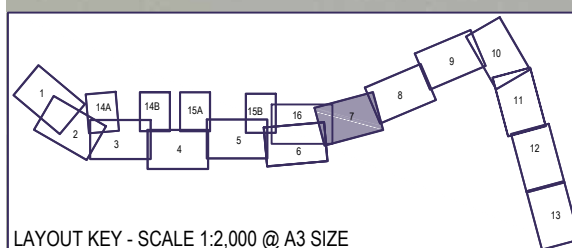
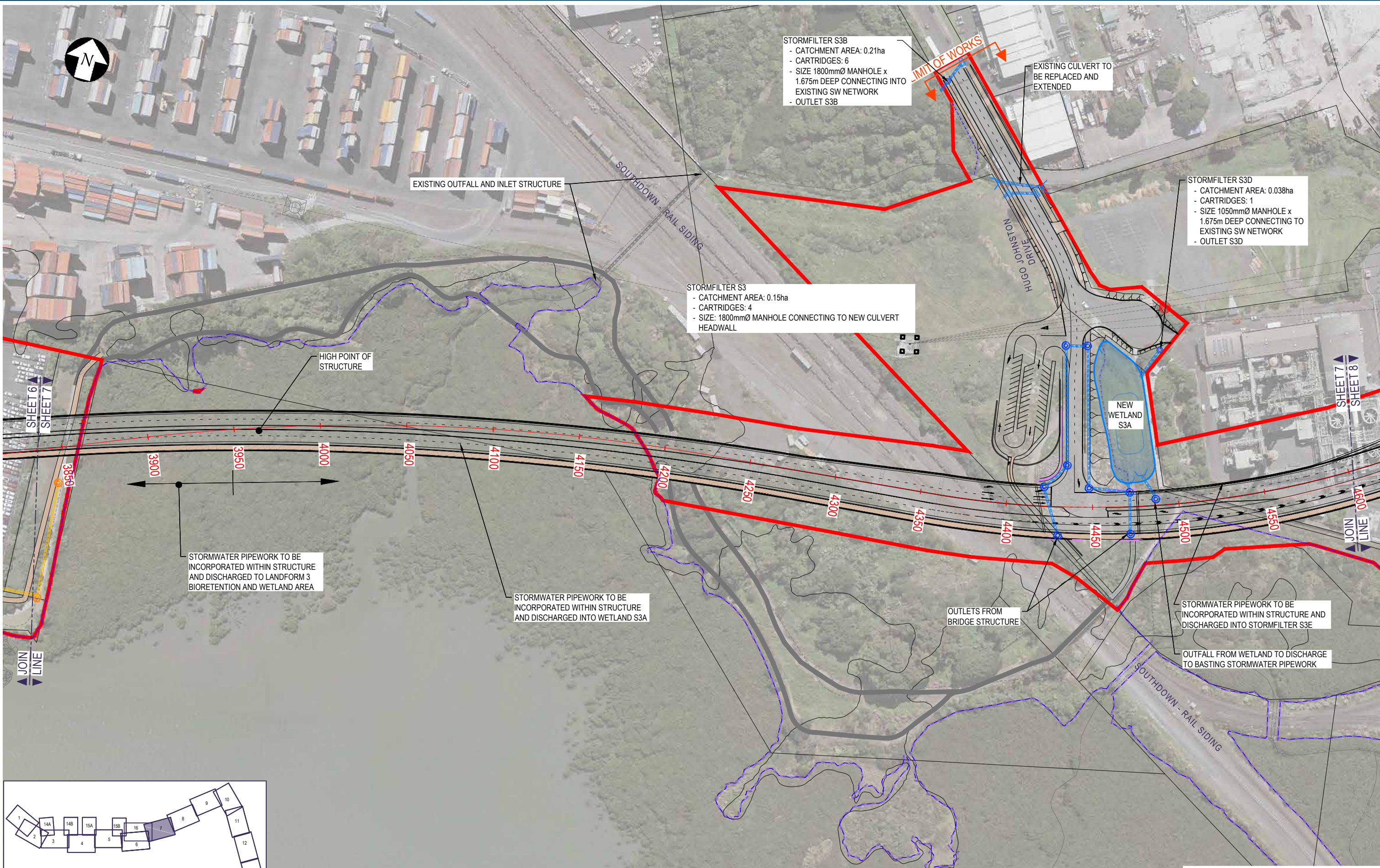
DISCLAIMER
 This drawing is for the purpose of supporting applications under the RMA for resource consents and designations. All information shown is subject to final design. Areas and measurements are subject to survey. Where the designs conflict with conditions the conditions will prevail. This Drawing **must not** be used for construction



East West Link

Drawn	A RAM	Drafting Check	J MURAHIDY	Reviewed Design Manager	N NANCEKIVELL	Approved Alliance Manager	J CALDWELL
Designed	L BOLAM & T BLOUNT	Design Check	D PAICE & T CAIN				
Scale:	Original Scale (A1)	Reduced Scale (A3)	AS SHOWN	Contract No PA4014			

Drawing Title	STORMWATER EMBANKMENT/ ANNS CREEK SHEET 6		
Drawing Number	AEE-SW-106		
Rev No.	3		



FOR BOI ISSUE

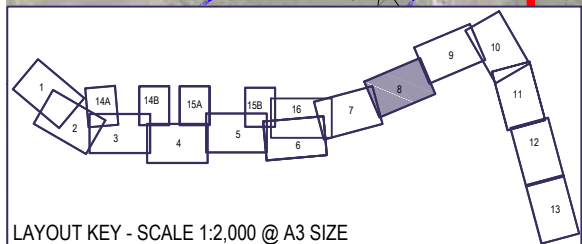
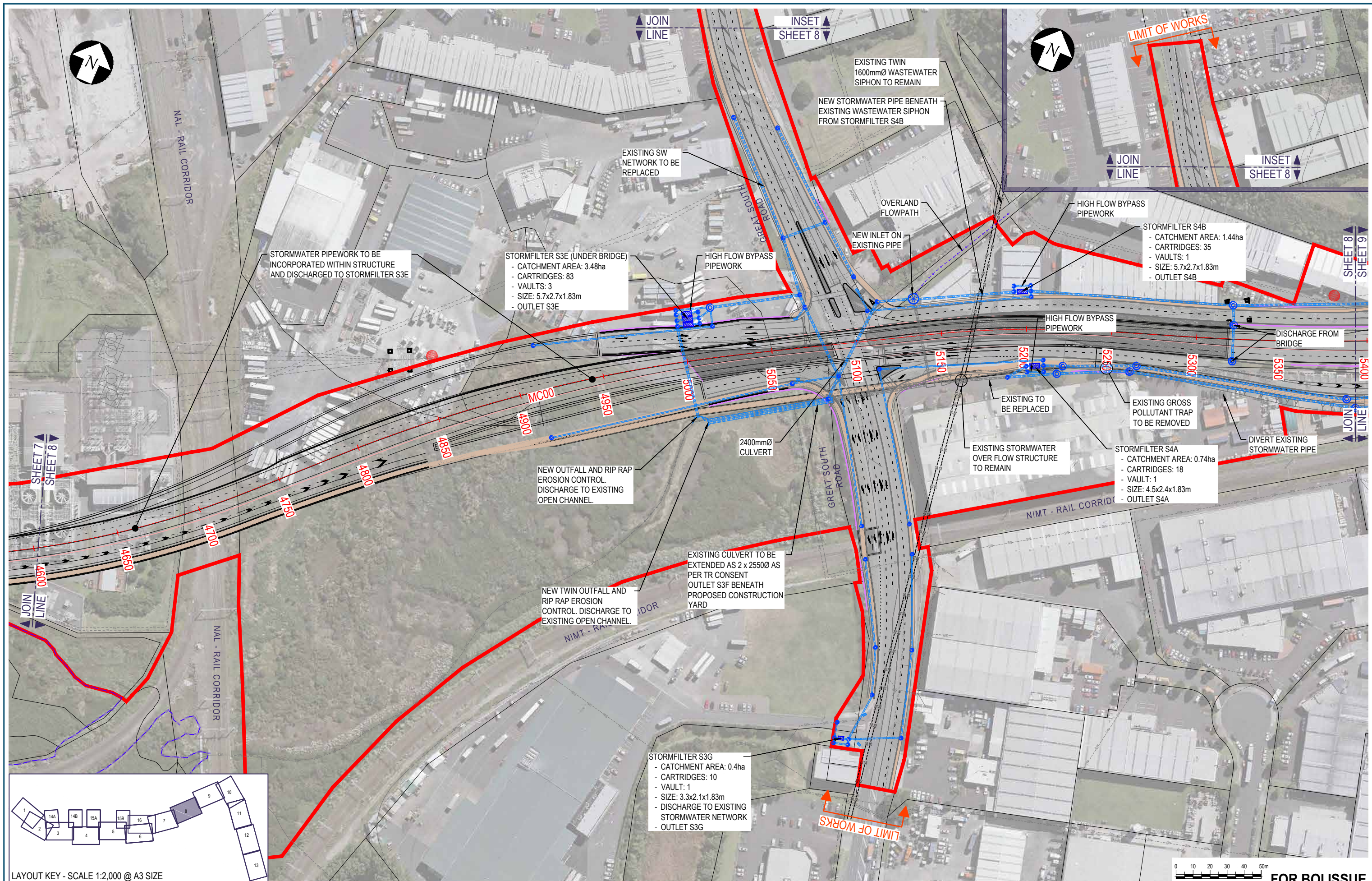
3	BOARD OF INQUIRY AMENDMENTS	RT	NN*	JC*	22.09.2017
2	BOARD OF INQUIRY	RB	NN	JC	27.06.2017
1	EVIDENCE IN CHIEF	RB	NN*	JC*	07.04.2017
0	ISSUED FOR CONSENT	AR	NN*	PK*	01.12.2016
No.	Issued Status	Drawn	Check'd	App'd	Date

DISCLAIMER
 This drawing is for the purpose of supporting applications under the RMA for resource consents and designations. All information shown is subject to final design. Areas and measurements are subject to survey. Where the designs conflict with conditions the conditions will prevail. This Drawing **must not** be used for construction



Drawn	R BAILEY	Drafting Check	J MURAHIDY	Reviewed Design Manager	N NANCEKIVELL	Approved Alliance Manager	J CALDWELL
Designed	L BOLAM & T BLOUNT	Design Check	D PAICE & T CAIN				
Scale:	Original Scale (A1)	Reduced Scale (A3)	AS SHOWN	Contract No		PA4014	

Drawing Title	STORMWATER ANNS CREEK SHEET 7		
Drawing Number	AEE-SW-107		
Rev No.	3		



LAYOUT KEY - SCALE 1:2,000 @ A3 SIZE

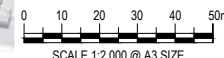
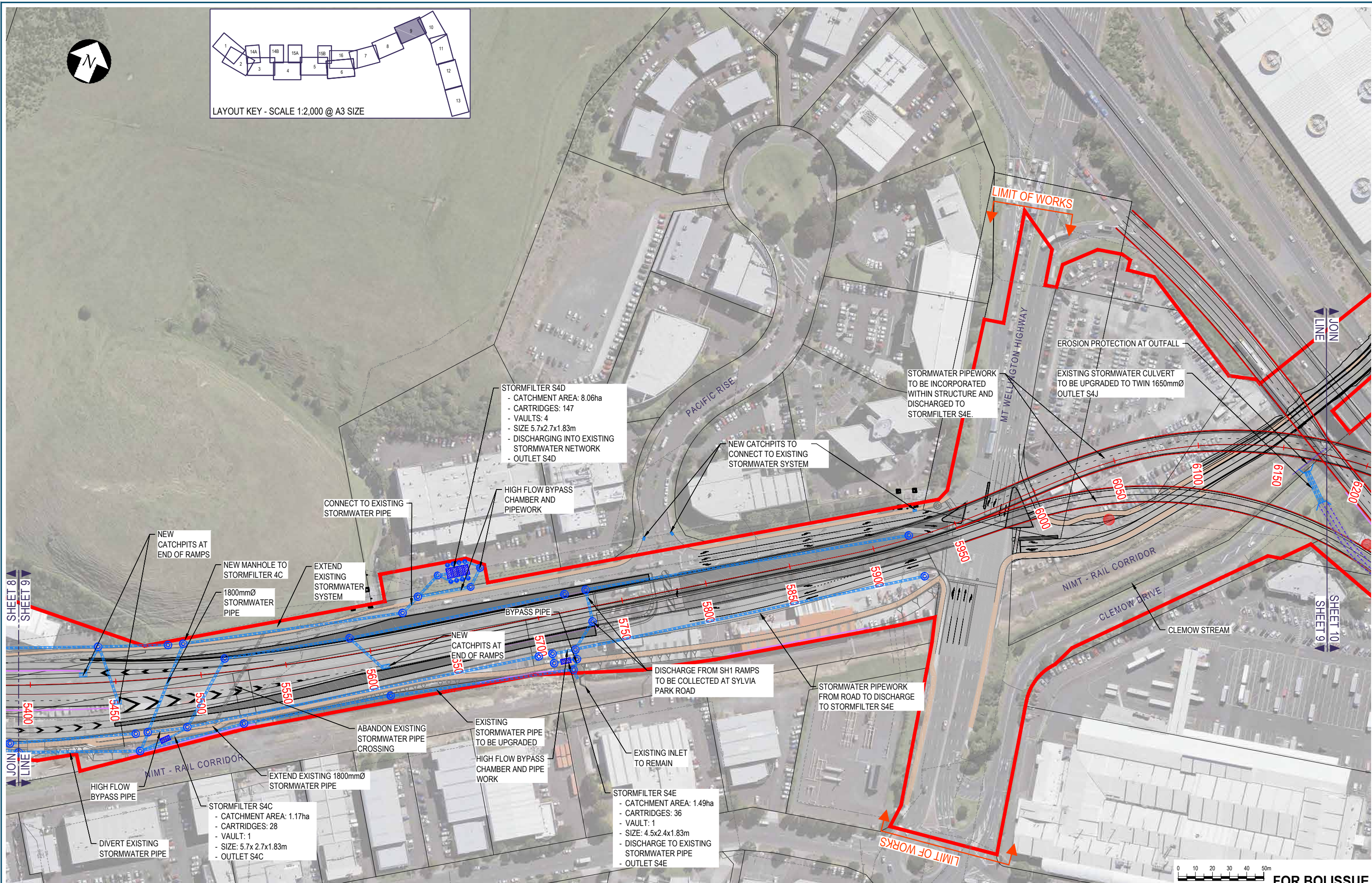
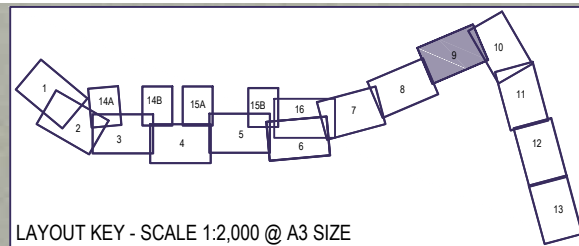
4	BOARD OF INQUIRY AMENDMENT	RT	NN*	JC*	22.09.2017
3	BOARD OF INQUIRY	RB	NN*	JC*	27.06.2017
2	EVIDENCE IN CHIEF	RB	NN*	JC*	07.04.2017
1	ISSUED FOR CONSENT - GSR GRADE SEPARATION	AR	NN*	PK*	14.12.2016
No.	Issued Status	Drawn	Check'd	App'd	Date

DISCLAIMER
 This drawing is for the purpose of supporting applications under the RMA for resource consents and designations. All information shown is subject to final design. Areas and measurements are subject to survey. Where the designs conflict with conditions the conditions will prevail. This Drawing **must not** be used for construction

East West Link

Drawn	A RAM	Drafting Check	J MURAHIDY	Reviewed	N NANCEKIVELL	Approved	J CALDWELL
Designed	L BOLAM & T BLOUNT	Design Check	D PAICE & T CAIN				
Scale:	Original Scale (A1)	Reduced Scale (A3)	AS SHOWN	Contract No	PA4014		

Drawing Title	STORMWATER ANNS CREEK/SYLVA PARK ROAD SHEET 8		
Drawing Number	AEE-SW-108	Rev No.	4



FOR BOI ISSUE

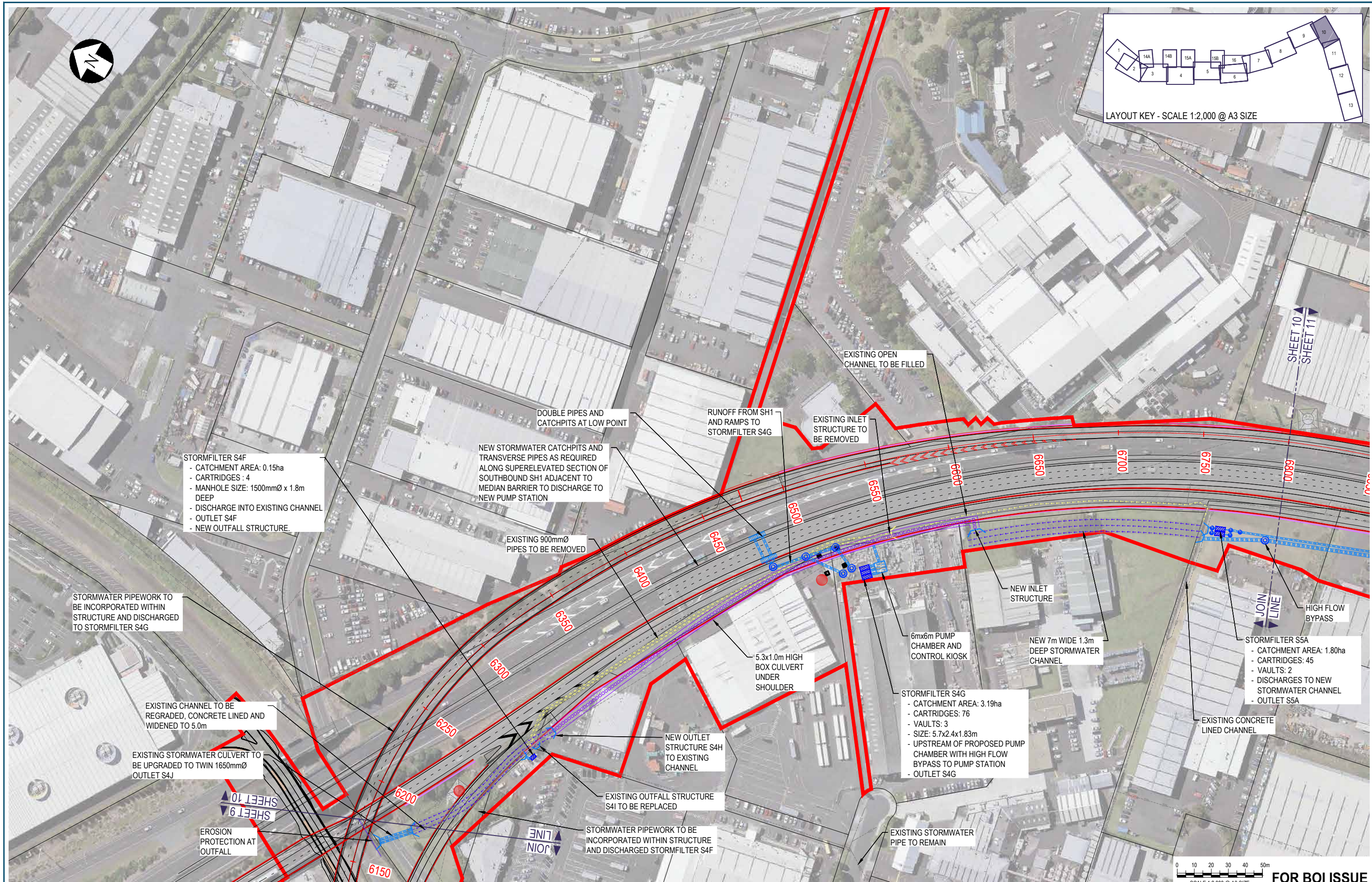
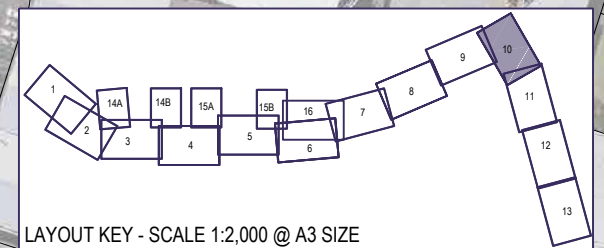
4	BOARD OF INQUIRY AMENDMENT	RT	NN*	JC*	22.09.2017
3	BOARD OF INQUIRY	RB	NN*	JC*	27.06.2017
2	EVIDENCE IN CHIEF	RB	NN*	JC*	07.04.2017
1	ISSUED FOR CONSENT - GSR GRADE SEPARATION	AR	NN*	PK*	14.12.2016
No.	Issued Status	Drawn	Check'd	App'd	Date

DISCLAIMER
 This drawing is for the purpose of supporting applications under the RMA for resource consents and designations. All information shown is subject to final design. Areas and measurements are subject to survey. Where the designs conflict with conditions the conditions will prevail. This Drawing **must not** be used for construction



Drawn	A RAM	Drafting Check	J MURAHIDY	Reviewed	N NANCEKIVELL	Approved	J CALDWELL
Designed	L BOLAM & T BLOUNT	Design Check	D PAICE & T CAIN	Design Manager		Alliance Manager	
Scale:	Original Scale (A1)	Reduced Scale (A3)	AS SHOWN	Contract No	PA4014		

Drawing Title	STORMWATER ANNS CREEK/SYLVIA PARK ROAD SHEET 9
Drawing Number	AEE-SW-109
Rev No.	4

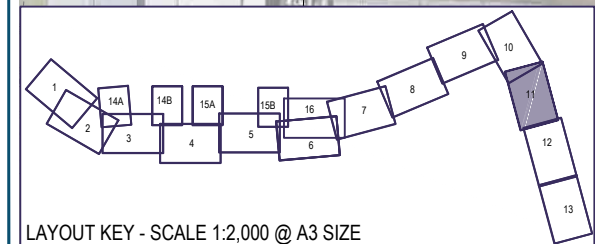
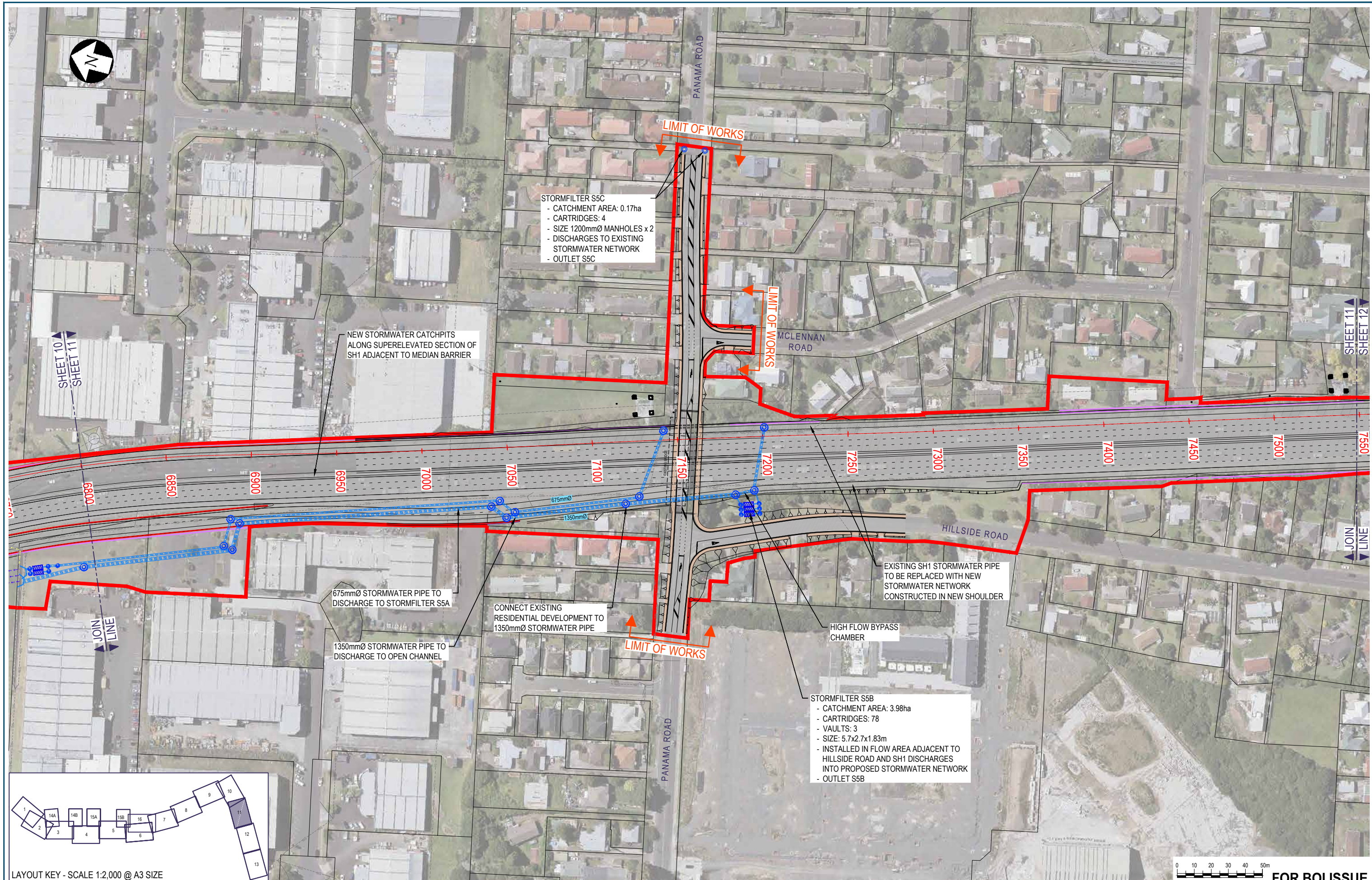


4	BOARD OF INQUIRY AMENDMENT	RT	NN*	JC*	22.09.2017
3	BOARD OF INQUIRY	RB	NN*	JC*	27.06.2017
2	EVIDENCE IN CHIEF	RB	NN*	JC*	07.04.2017
1	ISSUED FOR CONSENT - GSR GRADE SEPARATION	AR	NN*	PK*	14.12.2016
No.	Issued Status	Drawn	Check'd	App'd	Date

DISCLAIMER
 This drawing is for the purpose of supporting applications under the RMA for resource consents and designations. All information shown is subject to final design. Areas and measurements are subject to survey. Where the designs conflict with conditions the conditions will prevail. This Drawing **must not** be used for construction

Drawn	A RAM	Drafting Check	J MURAHIDY	Reviewed	N NANCEKIVELL	Approved	J CALDWELL
Designed	L BOLAM & T BLOUNT	Design Check	D PAICE & T CAIN	Design Manager	N NANCEKIVELL	Alliance Manager	J CALDWELL
Scale:	Original Scale (A1)	Reduced Scale (A3)	AS SHOWN	Contract No.	PA4014		

Drawing Title	STORMWATER SH1/ SYLVIA PARK RAMPS SHEET 10
Drawing Number	AEE-SW-110
Rev No.	4



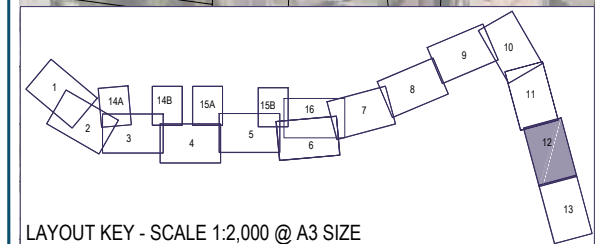
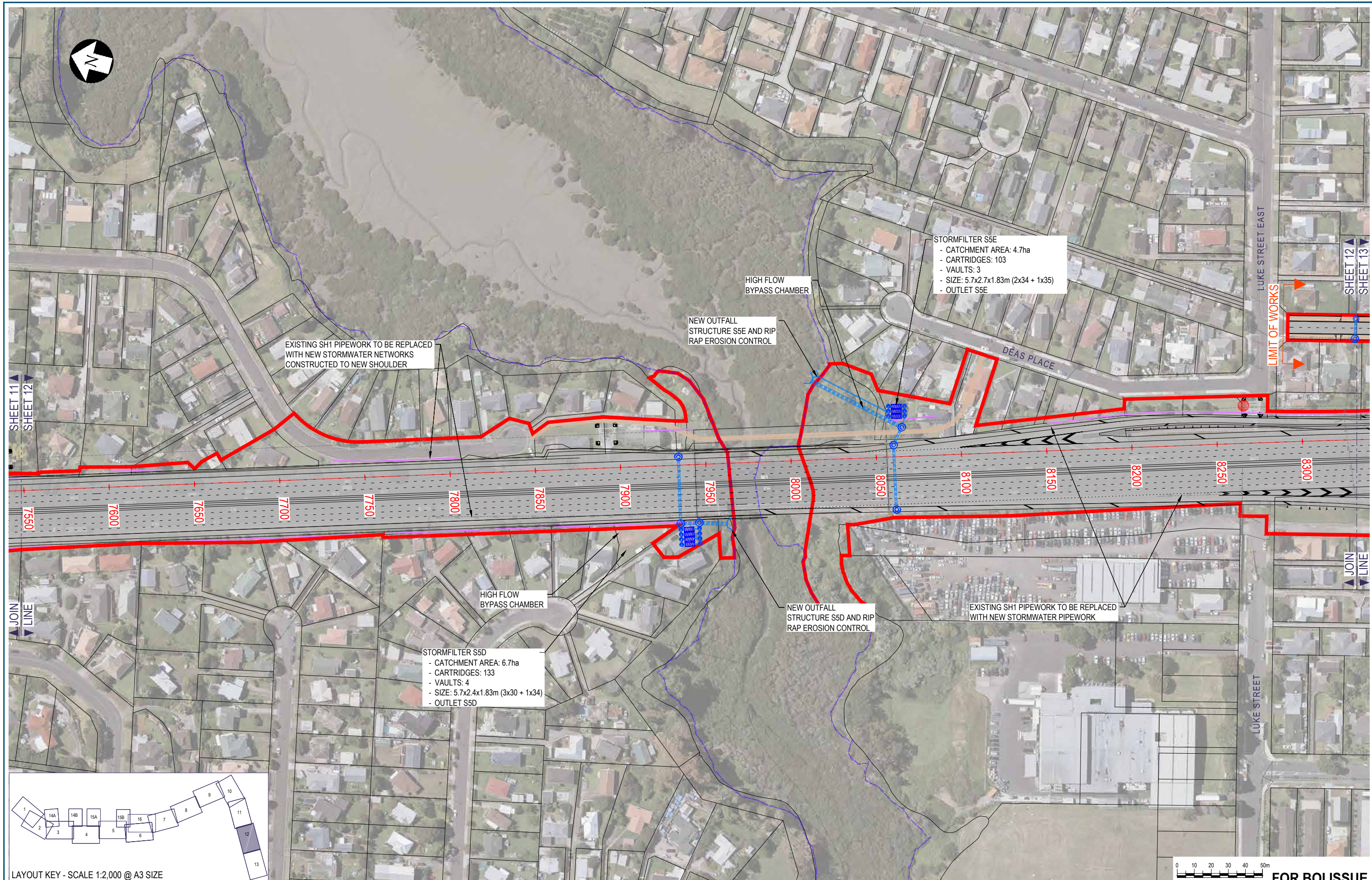
LAYOUT KEY - SCALE 1:2,000 @ A3 SIZE

3	BOARD OF INQUIRY AMENDMENT	RT	NN*	JC*	22.09.2017
2	BOARD OF INQUIRY	RB	NN	JC	27.06.2017
1	EVIDENCE IN CHIEF	RB	NN*	JC*	07.04.2017
0	ISSUED FOR CONSENT	AR	NN*	PK*	01.12.2016
No.	Issued Status	Drawn	Check'd	App'd	Date

DISCLAIMER
 This drawing is for the purpose of supporting applications under the RMA for resource consents and designations. All information shown is subject to final design. Areas and measurements are subject to survey. Where the designs conflict with conditions the conditions will prevail. This Drawing **must not** be used for construction

Drawn	A RAM	Drafting Check	J MURAHIDY	Reviewed Design Manager	N NANCEKIVELL	Approved Alliance Manager	J CALDWELL
Designed	L BOLAM & T BLOUNT	Design Check	D PAICE & T CAIN				
Scale:	Original Scale (A1)	Reduced Scale (A3)	AS SHOWN	Contract No		PA4014	

Drawing Title	STORMWATER SH1/ PANAMA ROAD SHEET 11		
Drawing Number	AEE-SW-111		
Rev No.	3		

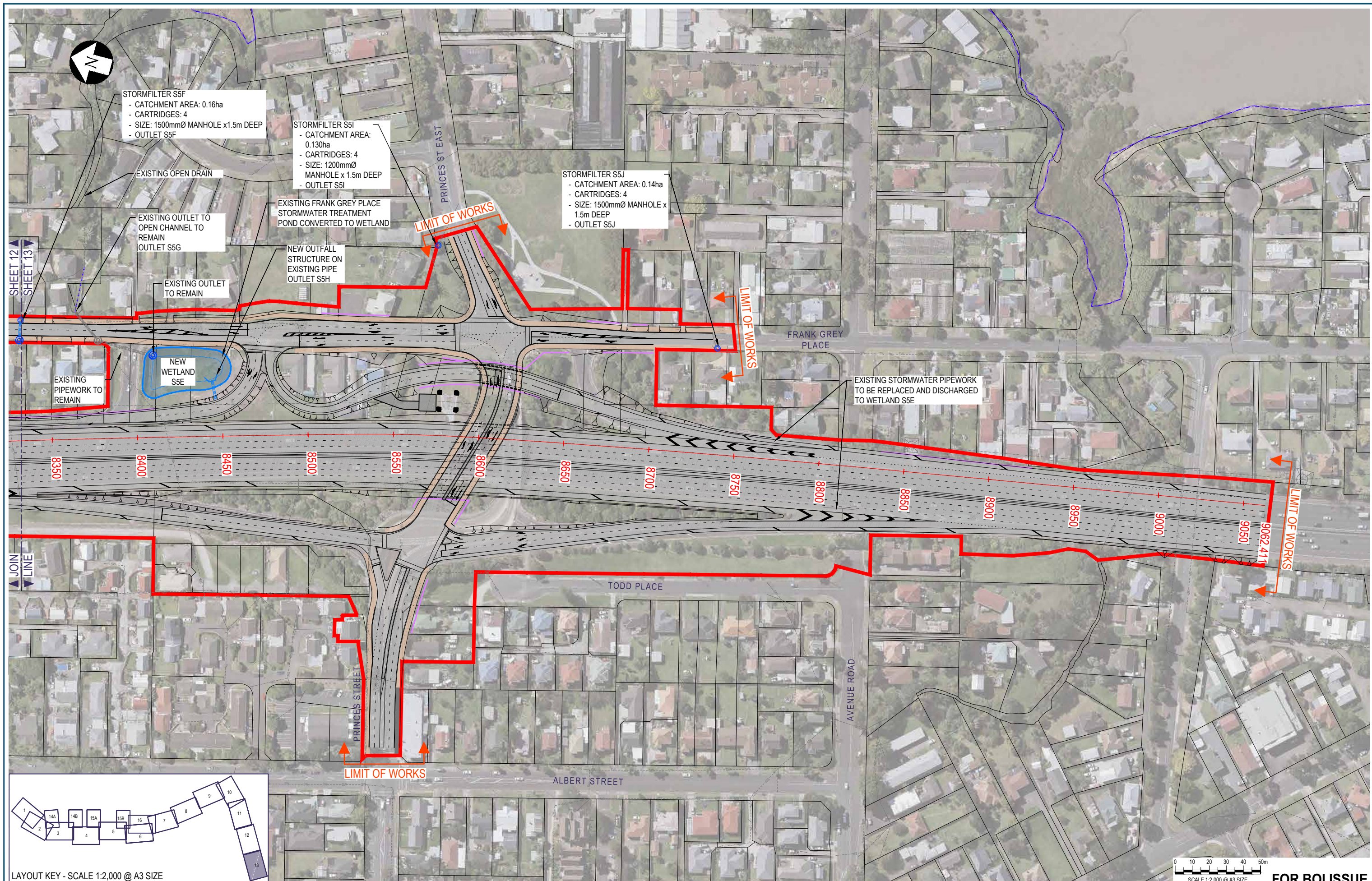


No.	Issued Status	Drawn	Check'd	App'd	Date
2	BOARD OF INQUIRY	RB	NN	JC	27/06/2017
1	EVIDENCE IN CHIEF	RB	NN*	JC*	07/04/2017
0	ISSUED FOR CONSENT	AR	NN*	PK*	01/12/2016

DISCLAIMER
 This drawing is for the purpose of supporting applications under the RMA for resource consents and designations. All information shown is subject to final design. Areas and measurements are subject to survey. Where the designs conflict with conditions the conditions will prevail. This Drawing **must not** be used for construction

Drawn	A RAM	Drafting Check	J MURAHIDY	Reviewed	N NANCEKIVELL	Approved	J CALDWELL
Designed	L BOLAM & T BLOUNT	Design Check	D PAICE & T CAIN	Design Manager	N NANCEKIVELL	Alliance Manager	J CALDWELL
Scale:	Original Scale (A1)	Reduced Scale (A3)	AS SHOWN	Contract No.	PA4014		

Drawing Title	STORMWATER SH1/ OTAHUHU CREEK SHEET 12		
Drawing Number	AEE-SW-112		
Rev No.	2		



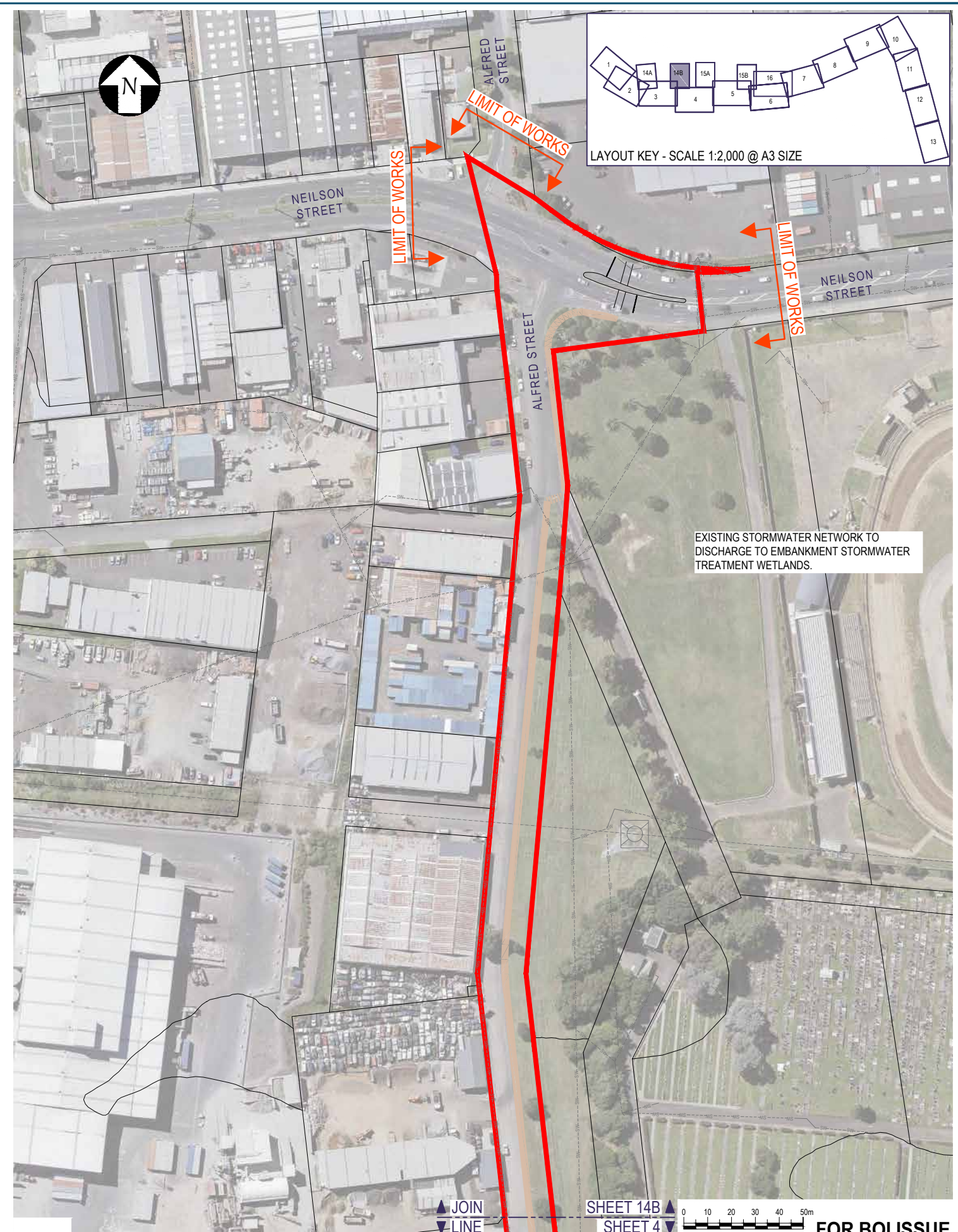
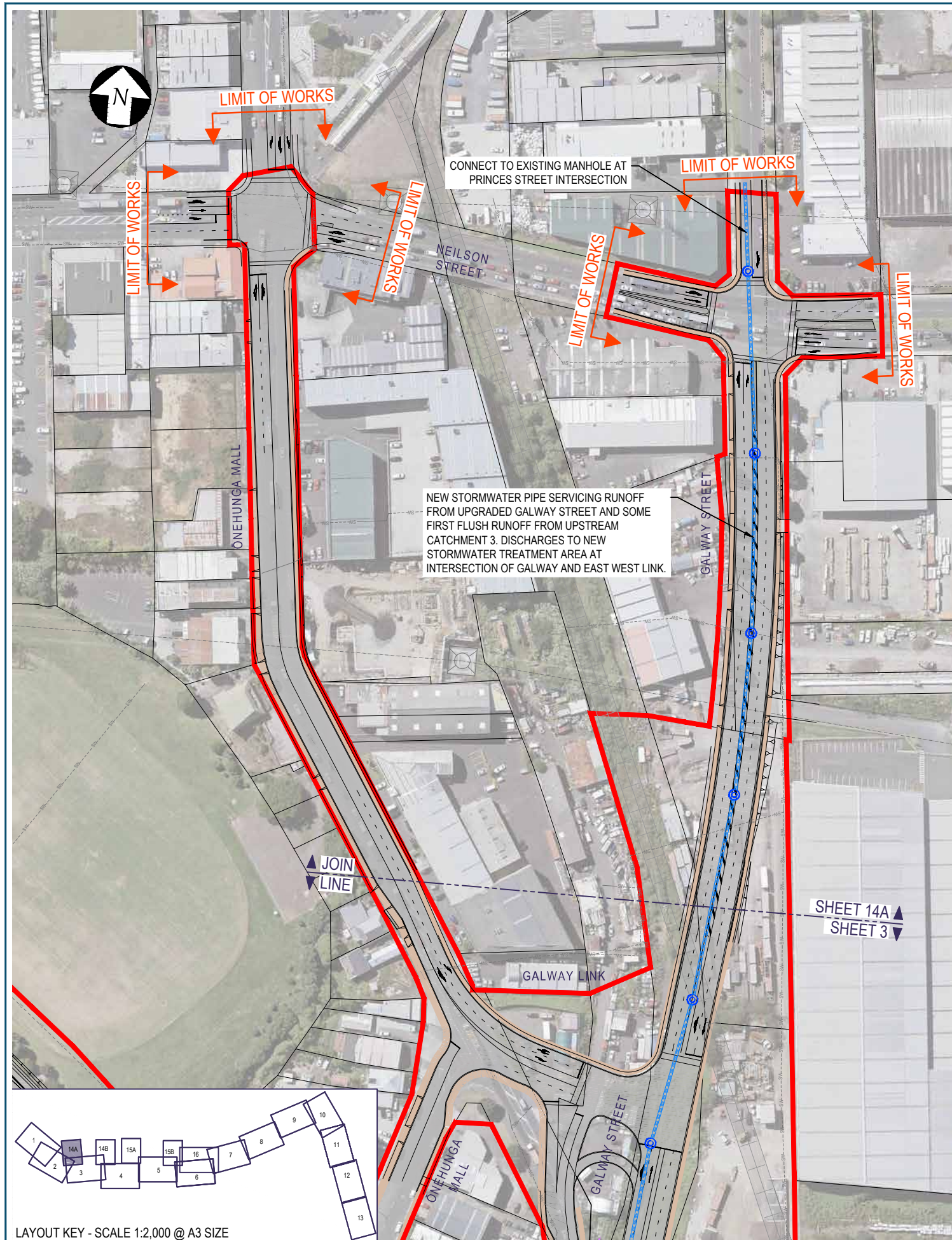
LAYOUT KEY - SCALE 1:2,000 @ A3 SIZE

3	BOARD OF INQUIRY AMENDMENT	RT	NN*	JC*	22.09.2017
2	BOARD OF INQUIRY	RB	NN	JC	27.06.2017
1	EVIDENCE IN CHIEF	RB	NN*	JC*	07.04.2017
0	ISSUED FOR CONSENT	AR	NN*	PK*	01.12.2016
No.	Issued Status	Drawn	Check'd	App'd	Date

DISCLAIMER
 This drawing is for the purpose of supporting applications under the RMA for resource consents and designations. All information shown is subject to final design. Areas and measurements are subject to survey. Where the designs conflict with conditions the conditions will prevail. This Drawing **must not** be used for construction

Drawn	A RAM	Drafting Check	J MURAHIDY	Reviewed Design Manager	N NANCEKIVELL	Approved Alliance Manager	J CALDWELL
Designed	L BOLAM & T BLOUNT	Design Check	D PAICE & T CAIN				
Scale:	Original Scale (A1)	Reduced Scale (A3)	AS SHOWN	Contract No		PA4014	

Drawing Title	STORMWATER PRINCES STREET INTERCHANGE SHEET 13		
Drawing Number	AEE-SW-113		
Rev No.	3		



LAYOUT KEY - SCALE 1:2,000 @ A3 SIZE

3	BOARD OF INQUIRY AMENDMENT	RT	NN*	JC*	22.09.2017
2	BOARD OF INQUIRY	RB	NN	JC	27.06.2017
1	EVIDENCE IN CHIEF	RB	NN*	JC*	07.04.2017
0	ISSUED FOR CONSENT	AR	NN*	PK*	01.12.2016
No.	Issued Status	Drawn	Check'd	App'd	Date

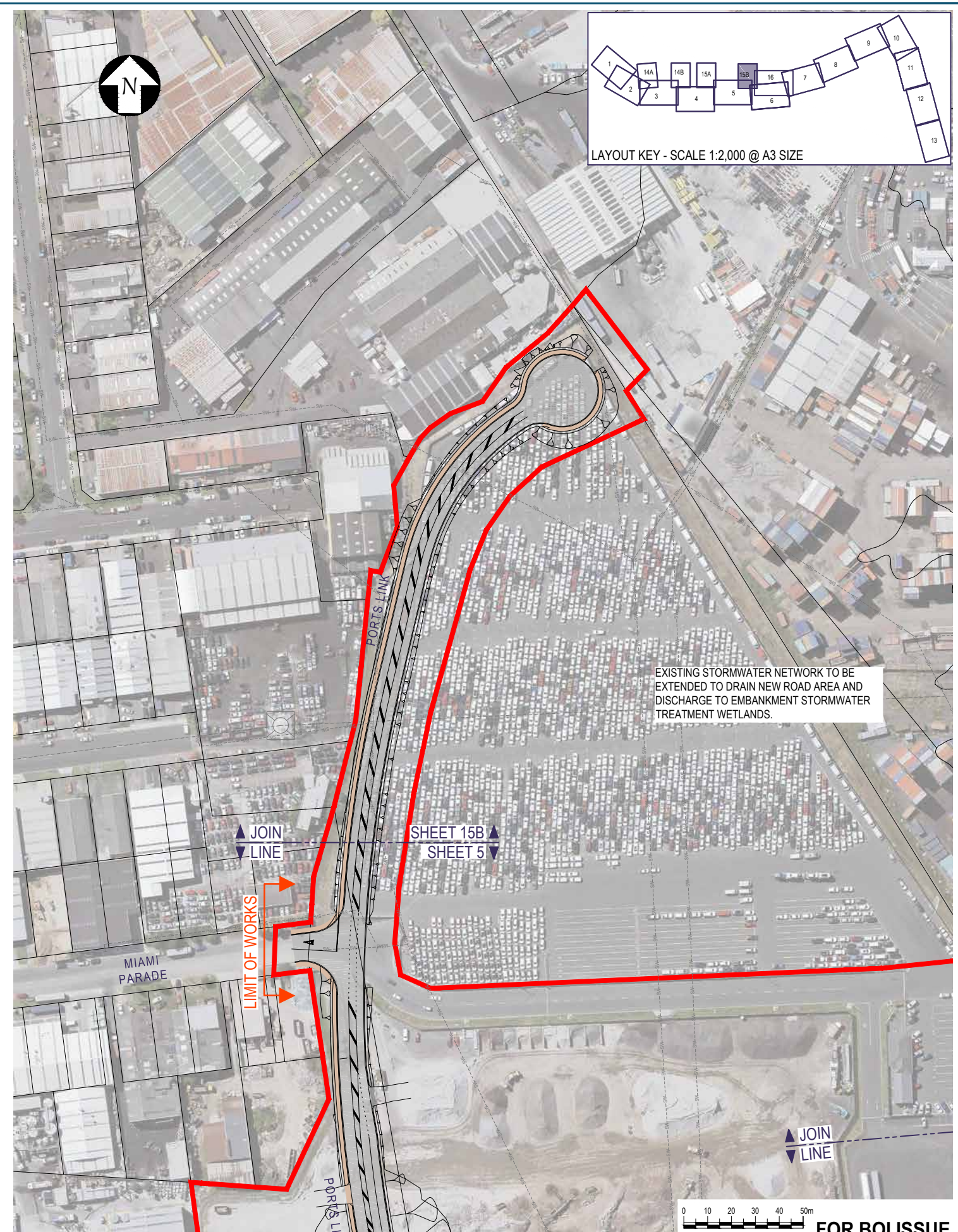
DISCLAIMER
 This drawing is for the purpose of supporting applications under the RMA for resource consents and designations. All information shown is subject to final design. Areas and measurements are subject to survey. Where the designs conflict with conditions the conditions will prevail. This Drawing **must not** be used for construction



East West Link

Drawn	A RAM	Drafting Check	J MURAHIDY	Reviewed Design Manager	N NANCEKIVELL	Approved Alliance Manager	J CALDWELL
Designed	L BOLAM & T BLOUNT	Design Check	D PAICE & T CAIN				
Scale:	Original Scale (A1)	Reduced Scale (A3)	AS SHOWN	Contract No		PA4014	

Drawing Title	STORMWATER NEILSON STREET INTERCHANGE - LOCAL ROAD SHEET 14A AND 14B		
Drawing Number	AEE-SW-114		
Rev No.	3		



3	BOARD OF INQUIRY AMENDMENT	RT	NN*	JC*	22.09.2017
2	BOARD OF INQUIRY	RB	NN	JC	27.06.2017
1	EVIDENCE IN CHIEF	RB	NN*	JC*	07.04.2017
0	ISSUED FOR CONSENT	AR	NN*	PK*	01.12.2016
No.	Issued Status	Drawn	Check'd	App'd	Date

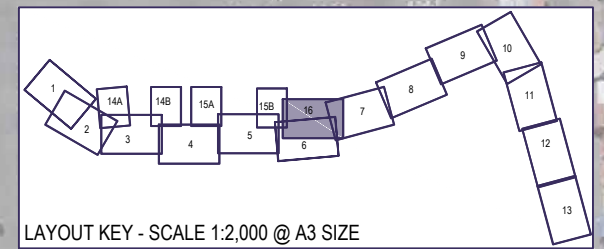
DISCLAIMER
 This drawing is for the purpose of supporting applications under the RMA for resource consents and designations. All information shown is subject to final design. Areas and measurements are subject to survey. Where the designs conflict with conditions the conditions will prevail. This Drawing **must not** be used for construction



East West Link

Drawn	A RAM	Drafting Check	J MURAHIDY	Reviewed	N NANCEKIVELL	Approved	J CALDWELL
Designed	L BOLAM & T BLOUNT	Design Check	D PAICE & T CAIN				
Scale:	Original Scale (A1)	Reduced Scale (A3)	AS SHOWN	Contract No	PA4014		

Drawing Title	STORMWATER CAPTAIN SPRINGS ROAD/ PORTS LINK SHEET 15A AND 15B		
Drawing Number	AEE-SW-115	Rev No.	3

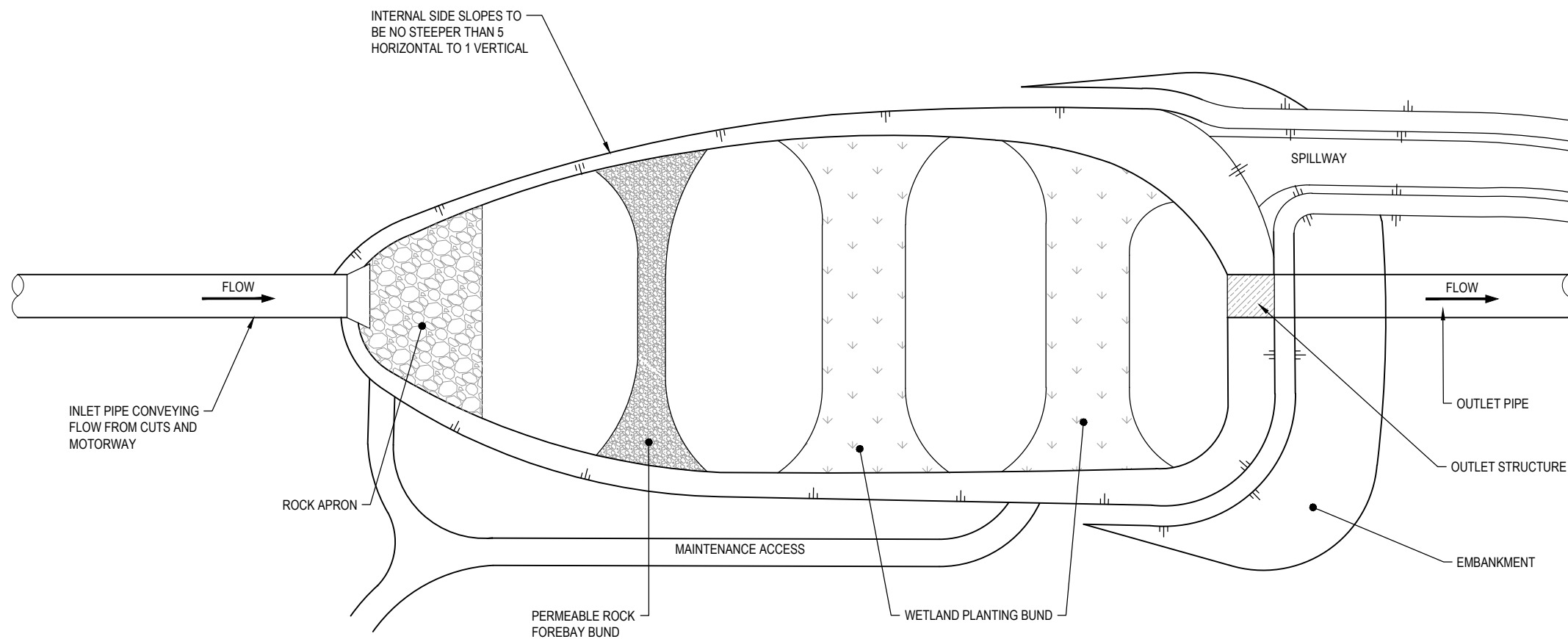


No.	Issued Status	Drawn	Check'd	App'd	Date
2	BOARD OF INQUIRY	RB	NN	JC	27/06/2017
1	EVIDENCE IN CHIEF	RB	NN*	JC*	07/04/2017
0	ISSUED FOR CONSENT	AR	NN*	PK*	01/12/2016

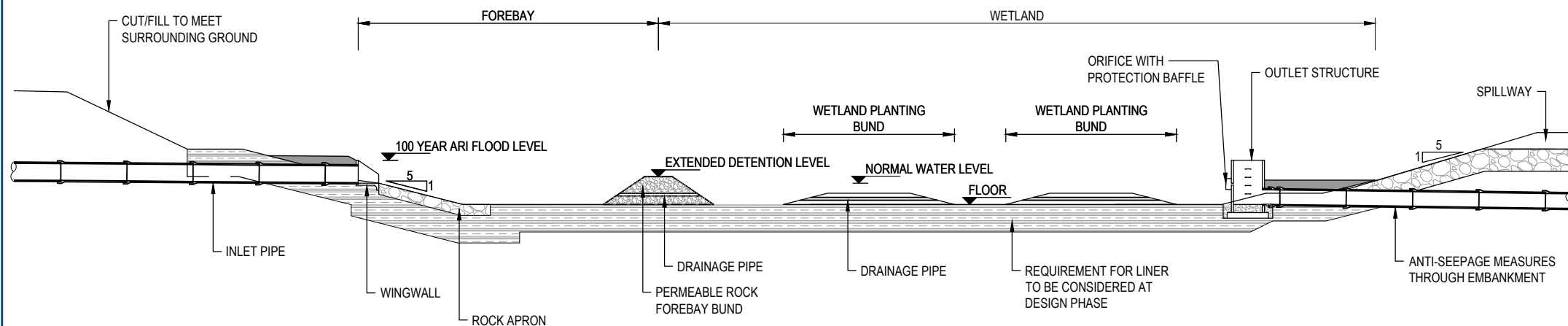
DISCLAIMER
 This drawing is for the purpose of supporting applications under the RMA for resource consents and designations. All information shown is subject to final design. Areas and measurements are subject to survey. Where the designs conflict with conditions the conditions will prevail. This Drawing **must not** be used for construction

Drawn A RAM	Drafting Check J MURAHIDY	Reviewed Design Manager N NANCEKIVELL	Approved Alliance Manager J CALDWELL
Designed L BOLAMI & T BLOUNT	Design Check D PAICE & T CAIN	Contract No PA4014	
Scale: Original Scale (A1)	Reduced Scale (A3)	AS SHOWN	

Drawing Title STORMWATER EMBANKMENT SHEET 16	Rev No. 2
Drawing Number AEE-SW-116	



PLAN - TYPICAL WETLAND
NOT TO SCALE



SECTION - TYPICAL WETLAND
NOT TO SCALE

FOR BOI ISSUE

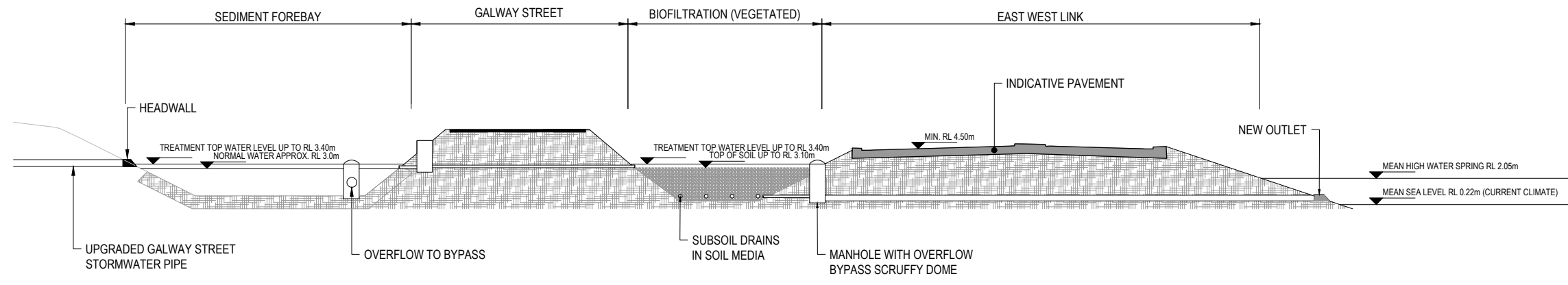
3	BOARD OF INQUIRY AMENDMENT	RT	NN*	JC*	22.09.2017
2	BOARD OF INQUIRY	RB	NN	JC	27.06.2017
1	EVIDENCE IN CHIEF	RB	NN*	JC*	07.04.2017
0	ISSUED FOR CONSENT	AR	NN*	PK*	01.12.2016
No.	Issued Status	Drawn	Check'd	App'd	Date

DISCLAIMER
This drawing is for the purpose of supporting applications under the RMA for resource consents and designations. All information shown is subject to final design. Areas and measurements are subject to survey. Where the designs conflict with conditions the conditions will prevail. This Drawing **must not** be used for construction

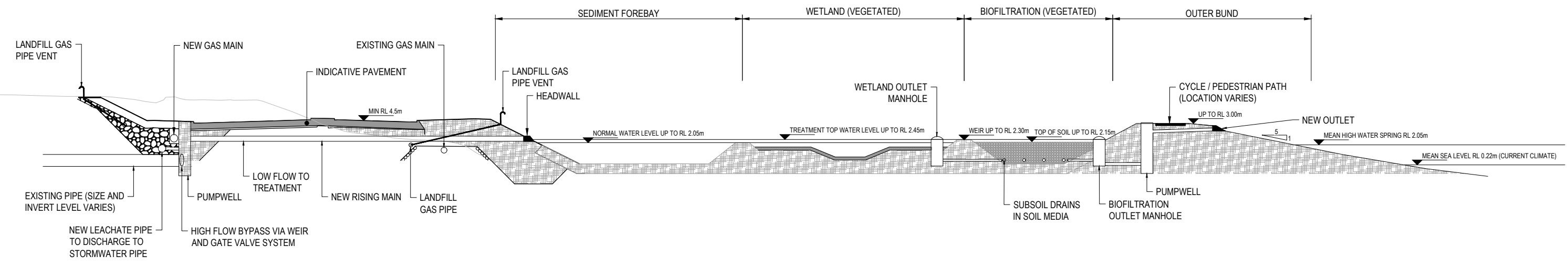


Drawn	A RAM	Drafting Check	J MURAHIDY	Reviewed Design Manager	N NANCEKIVELL	Approved Alliance Manager	J CALDWELL
Designed	L BOLAM & T BLOUNT	Design Check	D PAICE & T CAIN				
Scale:	Original Scale (A1)	Reduced Scale (A3)	AS SHOWN	Contract No. PA4014			

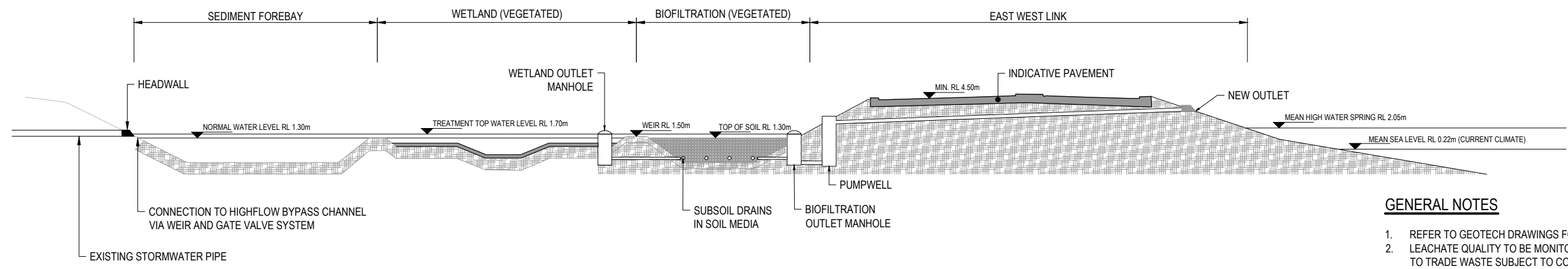
Drawing Title	STORMWATER WETLAND PLAN AND TYPICAL CROSS SECTION	
Drawing Number	AEE-SW-301	Rev No. 3



TYPICAL GALWAY STREET TRIANGLES TREATMENT AREA SECTION
GRAVITY TO TREATMENT AREA
NOT TO SCALE



TYPICAL LANDFORM 1,2,3 TREATMENT AREA SECTION
PUMP TO TREATMENT AREA & PUMP TO OUTFALL
NOT TO SCALE



TYPICAL MIAMI STREAM TREATMENT AREA SECTION
GRAVITY TO TREATMENT AREA & PUMP TO OUTFALL
NOT TO SCALE

GENERAL NOTES

1. REFER TO GEOTECH DRAWINGS FOR MATERIAL TYPES.
2. LEACHATE QUALITY TO BE MONITORED SO THAT LEACHATE MAY BE DIVERTED TO TRADE WASTE SUBJECT TO CONTAMINATION LEVELS.
3. OUTER BUND CAN BE RAISED BY UP TO 1m TO ADAPT TO SEA LEVEL RISE.
4. ALL LEVELS AND DIMENSIONS ARE CONCEPT ONLY AND SUBJECT TO CHANGE.
5. FOR GALWAY STREET, ALTERNATIVES MAY INCLUDE PUMPING FROM EXISTING STORMWATER PIPE TO FOREBAY AND/OR PUMPING FROM FOREBAY TO BIOFILTRATION.

FOR BOI ISSUE

3	BOARD OF INQUIRY AMENDMENT	RT	NN*	JC*	22.09.2017
2	BOARD OF INQUIRY	RB	NN	JC	27.06.2017
1	EVIDENCE IN CHIEF	RB	NN*	JC*	07.04.2017
0	ISSUED FOR CONSENT	AR	NN*	PK*	01.12.2016
No.	Issued Status	Drawn	Check'd	App'd	Date

DISCLAIMER
This drawing is for the purpose of supporting applications under the RMA for resource consents and designations. All information shown is subject to final design. Areas and measurements are subject to survey. Where the designs conflict with conditions the conditions will prevail. This Drawing **must not** be used for construction

Drawn	A RAM	Drafting Check	J MURAHIDY	Reviewed Design Manager	N NANCEKIVELL	Approved Alliance Manager	J CALDWELL
Designed	L BOLAM & T BLOUNT	Design Check	D PAICE & T CAIN				
Scale:	Original Scale (A1)	Reduced Scale (A3)					
Contract No							PA4014

Drawing Title	STORMWATER EMBANKMENT WETLAND TYPICAL CROSS SECTION - SHEET 1	
Drawing Number	AEE-SW-311	Rev No.
		3

PAGE
LEFT
INTENTIONALLY
BLANK

FOR BOI ISSUE

3	BOARD OF INQUIRY AMENDMENT	RT	NN*	JC*	22.09.2017
2	BOARD OF INQUIRY	RB	NN	JC	27/06/2017
1	EVIDENCE IN CHIEF	RB	NN*	JC*	07/04/2017
0	ISSUED FOR CONSENT	AR	NN*	PK*	01/12/2016
No.	Issued Status	Drawn	Check'd	App'd	Date

DISCLAIMER
This drawing is for the purpose of supporting applications under the RMA for resource consents and designations. All information shown is subject to final design. Areas and measurements are subject to survey. Where the designs conflict with conditions the conditions will prevail. This Drawing **must not** be used for construction



Drawn	A RAM	Drafting Check	J MURAHIDY	Reviewed Design Manager	N NANCEKIVELL	Approved Alliance Manager	J CALDWELL
Designed	L BOLAM & T BLOUNT	Design Check	D PAICE & T CAIN				
Scale:	Original Scale (A1)	Reduced Scale (A3)	AS SHOWN	Contract No	PA4014		

Drawing Title	STORMWATER EAST WEST LINK	
Drawing Number	AEE-SW-312	Rev No. 3