

PLAN SET 4 LANDSCAPE

EAST WEST LINK DRAWING REGISTER						
DWG NUMBER	DRAWING TITLE	CURRENT REVISION	DATE AND REVISION			
			1/12/2016	14/12/2016	27/06/2017	22/09/2017
	PLANSET 4 - LANDSCAPE					
AEE-LA-001	LANDSCAPE- EAST WEST LINK- DRAWING INDEX, NOTES AND LEGEND	3	0	1	2	3
AEE-LA-100	LANDSCAPE- EAST WEST LINK- OVERVIEW PLAN	3	0	1	2	3
AEE-LA-101	LANDSCAPE- EAST WEST LINK- NEILSON STREET INTERCHANGE- SHEET 1	2	0	1	2	
AEE-LA-102	LANDSCAPE- EAST WEST LINK- NEILSON STREET INTERCHANGE- SHEET 2	2	0	1	2	
AEE-LA-103	LANDSCAPE- EAST WEST LINK- EAST WEST LINK/GALWAY STREET	2	0	1	2	
AEE-LA-104	LANDSCAPE- EAST WEST LINK- EMBANKMENT- SHEET 4	2	0	1	2	
AEE-LA-105	LANDSCAPE- EAST WEST LINK- EMBANKMENT- SHEET 5	2	0	1	2	
AEE-LA-106	LANDSCAPE- EAST WEST LINK- EMBANKMENT/ANNS CREEK - SHEET 6	2	0	1	2	
AEE-LA-107	LANDSCAPE- EAST WEST LINK- ANNS CREEK - SHEET 7	2	0	1	2	
AEE-LA-108	LANDSCAPE- EAST WEST LINK- ANNS CREEK/SYLVA PARK ROAD- SHEET 8	3	0	1	2	3
AEE-LA-109	LANDSCAPE- EAST WEST LINK- ANNS CREEK/SYLVA PARK ROAD- SHEET 9	3	0	1	2	3
AEE-LA-110	LANDSCAPE- EAST WEST LINK- SH1/SYLVA PARK RAMP- SHEET 10	2	0	1	2	
AEE-LA-111	LANDSCAPE- EAST WEST LINK- SH1/PANAMA ROAD- SHEET 11	2	0	1	2	
AEE-LA-112	LANDSCAPE- EAST WEST LINK- SH1/OTAHUHU CREEK - SHEET 12	2	0	1	2	
AEE-LA-113	LANDSCAPE- EAST WEST LINK- PRINCES ST INTERCHANGE- SHEET 13	2	0	1	2	
AEE-LA-114	LANDSCAPE- EAST WEST LINK- NEILSON STREET INTERCHANGE- LOCAL ROADS- SHEET 14A AND 14B	2	0	1	2	
AEE-LA-115	LANDSCAPE- EAST WEST LINK- CAPTAINS SPRINGS ROAD/ PORTS LINK- SHEET 15A AND 15B	2	0	1	2	
AEE-LA-116	LANDSCAPE- EAST WEST LINK- EMBANKMENT- SHEET 16	2	0	1	2	
AEE-LA-201	LANDSCAPE- 2DCROSS SECTIONS - SHEET 1	2	0	1		
AEE-LA-202	LANDSCAPE- 2DCROSS SECTIONS - SHEET 2	2	0	1		
AEE-LA-203	LANDSCAPE- 2DCROSS SECTIONS - SHEET 3	2	0	1		
AEE-LA-204	LANDSCAPE- 2DCROSS SECTIONS - SHEET 4	2	0	1		

EAST WEST LINK DRAWING REGISTER						
DWG NUMBER	DRAWING TITLE	CURRENT REVISION	DATE AND REVISION			
			1/12/2016	14/12/2016	27/06/2017	
AEE-LA-205	LANDSCAPE- 2DCROSS SECTIONS - SHEET 5	2	0	1		
AEE-LA-206	LANDSCAPE- 2DCROSS SECTIONS - SHEET 6	2	0	1		
AEE-LA-207	LANDSCAPE- 2DCROSS SECTIONS - SHEET 7	2	0	1		
AEE-LA-208	LANDSCAPE- 2DCROSS SECTIONS - SHEET 8	2	0	1		
AEE-LA-209	LANDSCAPE- 2DCROSS SECTIONS - SHEET 9	2	0	1		
AEE-LA-210	LANDSCAPE- 2DCROSS SECTIONS - SHEET 10	2	0	1		
AEE-LA-211	LANDSCAPE- 2DCROSS SECTIONS - SHEET 11	2	0	1		
AEE-LA-301	LANDSCAPE- 3DSECTION PERSPECTIVES - SHEET 1	2	0	1		
AEE-LA-302	LANDSCAPE- 3DSECTION PERSPECTIVES - SHEET 2	2	0	1		
AEE-LA-303	LANDSCAPE- 3DSECTION PERSPECTIVES - SHEET 3	2	0	1		
AEE-LA-304	LANDSCAPE- 3DSECTION PERSPECTIVES - SHEET 4	2	0	1		
AEE-LA-305	LANDSCAPE- 3DSECTION PERSPECTIVES - SHEET 5	2	0	1		
AEE-LA-306	LANDSCAPE- 3DSECTION PERSPECTIVES - SHEET 6	2	0	1		
AEE-LA-307	LANDSCAPE- 3DSECTION PERSPECTIVES - SHEET 7	2	0	1		
AEE-LA-308	LANDSCAPE- 3DSECTION PERSPECTIVES - SHEET 8	2	0	1		
AEE-LA-309	LANDSCAPE- 3DSECTION PERSPECTIVES - SHEET 9	2	0	1		
AEE-LA-310	LANDSCAPE- 3DSECTION PERSPECTIVES - SHEET 10	2	0	1		
AEE-LA-311	LANDSCAPE- 3DSECTION PERSPECTIVES - SHEET 11	2	0	1		
AEE-LA-401	LANDSCAPE- PLANTING PALETTE- SHEET 1	2	0	1		
AEE-LA-402	LANDSCAPE- PLANTING PALETTE- SHEET 2	2	0	1		
AEE-LA-403	LANDSCAPE- PLANTING PALETTE- SHEET 3	2	0	1		
AEE-LA-404	LANDSCAPE- PLANTING PALETTE- SHEET 4	2	0	1		
AEE-LA-405	LANDSCAPE- PLANTING PALETTE- SHEET 5	2	0	1		
AEE-LA-406	LANDSCAPE- PLANTING PALETTE- SHEET 6	2	0	1		
AEE-LA-407	LANDSCAPE- PLANTING PALETTE- SHEET 7	2	0	1		

NOTE: THIS PLAN SET CONTAINS THE DESIGNATION AND ROAD ALIGNMENT PROVIDED TO THE BOARD OF INQUIRY AT THE TRANSPORT AGENCY CLOSING SUBMISSION 14 SEPTEMBER 2017

FOR BOI ISSUE

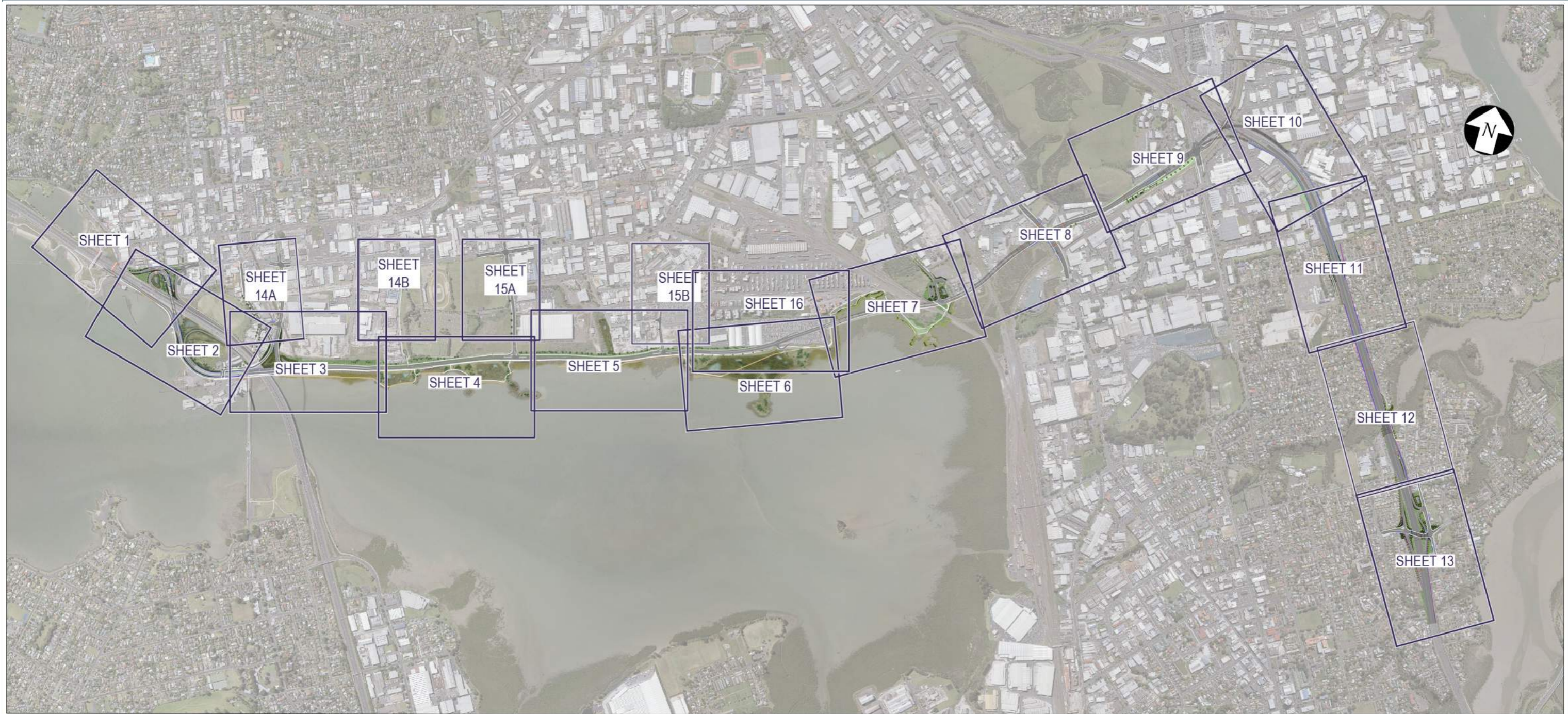
3	BOARD OF INQUIRY AMENDMENT	RN	NN	JC	22.09.17
2	BOARD OF INQUIRY	RN	NN	JC	27.06.17
1	ISSUED FOR CONSENT - GSR GRADE SEPARATION	RN	NN		14.12.16
0	ISSUED FOR CONSENT	AR	NN	PK'	01/12/2016
No.	Issued Status	Drawn	Check'd	App'd	Date

DISCLAIMER
This drawing is for the purpose of supporting applications under the RMA for resource consents and designations. All information shown is subject to final design. Areas and measurements are subject to survey, where the design conflicts with conditions the conditions will prevail. This drawing must not be used for construction.



Drawn	Drafting Check	Reviewed	Approved
	J MURAHIDY	Design Manager	Alliance Manager
Designed	Design Check	N NANCEKIVELL	J CALDWELL
R NAIRN	S JOHNSTON	22.09.17	22.09.17
Scale: Original Scale(A1)	Reduced Scale (A3)	AS SHOWN	Contract No PA4014

Drawing Title	LANDSCAPE EAST WEST LINK DRAWING INDEX AND NOTES
Drawing Number	AEE-LA-001
Rev No.	3



LEGEND: LANDSCAPE

PROPOSED PLANTING

	MEDIUM SPECIMEN TREE		GRASS OPEN SPACE
	LARGE SPECIMEN TREE		COASTAL PLANTING
	COASTAL SPECIMEN TREE		STORMWATER WETLAND
	GENERAL PLANTING		STORMWATER FOREBAY
	HIGHWAY CORRIDOR PLANTING		SELF ESTABLISHED MANGROVES
	RIPARIAN EDGE PLANTING		ROCKY RIPRAP
	SALINE EDGE PLANTING		SHINGLE SLOPE
	HEADLAND PLANTING		LARGE FEATURE ROCKS


LEGEND: LINEWORK

	GUIDE SIGN
	1.8m FOOTPATH
	4.0m SHARED PATH (TYPICAL)
	3.0m COMMUTER CYCLEWAY PLUS 1.8m FOOTPATH
	4.0m BOARDWALK
	3.0m PATH
	RETAINING WALL
	NOISE WALL
	TRANSPOWER OVERHEAD CABLES
	DESIGNATION BOUNDARY
	BRIDGE STRUCTURE

EXISTING FEATURES

	PROPERTY BOUNDARY
	EXISTING PATH TO REMAIN

*ALL PLANTING SUBJECT TO DETAILED DESIGN AND LANDOWNER APPROVAL ON LAND OUTSIDE OF DESIGNATION



FOR BOI ISSUE

3	BOARD OF INQUIRY AMENDMENT	RN	NN	JC	22.09.17
2	BOARD OF INQUIRY	RN	NN	JC	27.06.17
1	ISSUED FOR CONSENT - GSR GRADE SEPARATION	RN	NN		14.12.16
0	ISSUED FOR CONSENT	RN	JM*	NN*	01.12.16
No.	Issued Status	Drawn	Checked	App'd	Date

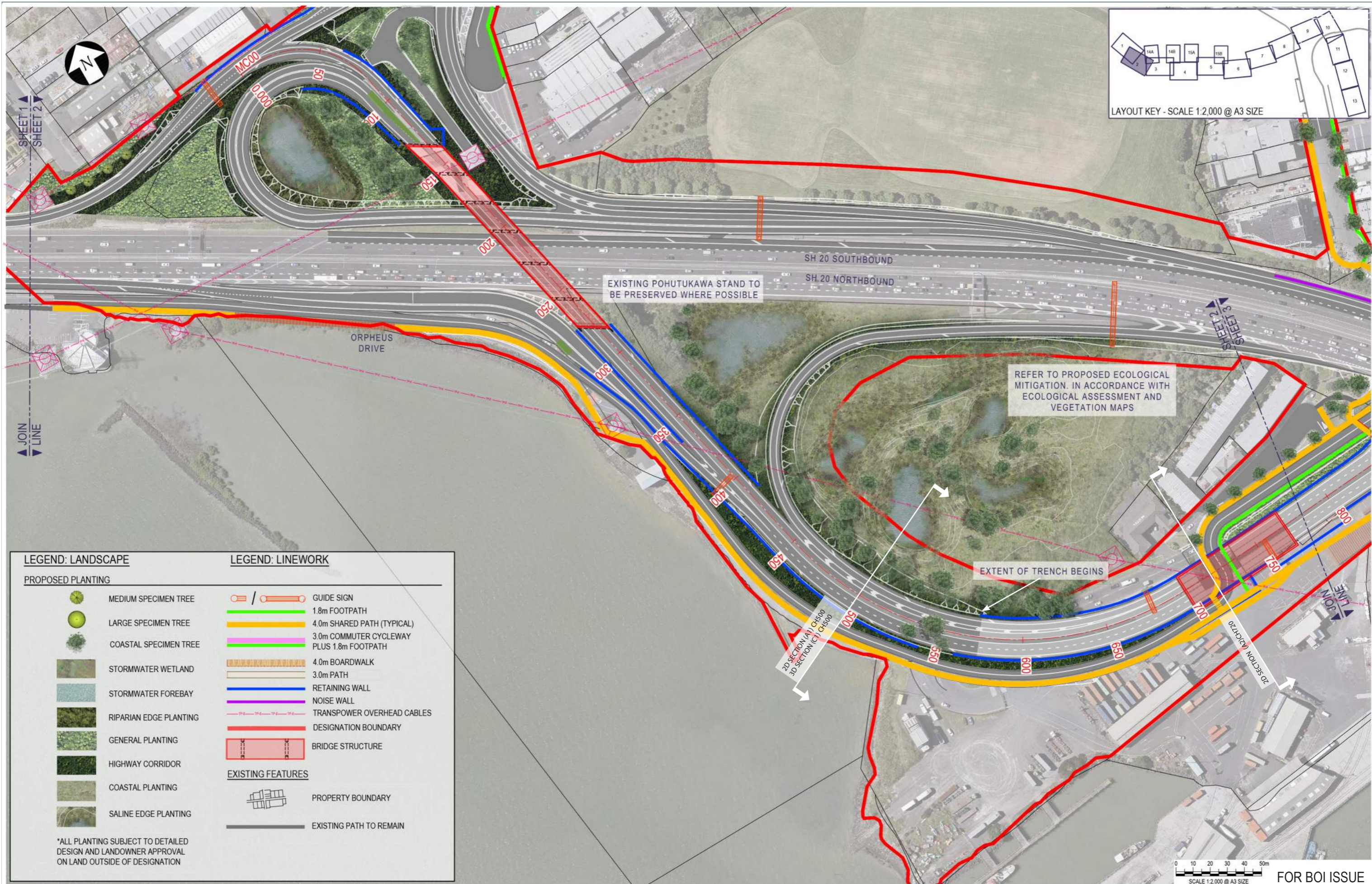
DISCLAIMER
 This drawing is for the purpose of supporting applications under the RMA for resource consents and designations. All information shown is subject to final design. Areas and measurements are subject to survey. Where the design conflicts with conditions the conditions will prevail. This Drawing **must not** be used for construction.



East West Link

Drawn	R NAIRN	Drifting Check	J MURAHIDY	Reviewed	N NANCEKIVELL	Approved	J CALDWELL
Designed	R NAIRN	Design Check	G WOOLFORD	Design Manager	N NANCEKIVELL	Altitude Manager	J CALDWELL
Scale	Original Scale (A1)	Reduced Scale (A3)	AS SHOWN	Contract No	PA4014		

Drawing Title	LANDSCAPE EAST WEST LINK OVERVIEW PLAN & LEGEND
Drawing Number	AEE-LA-100



LEGEND: LANDSCAPE		LEGEND: LINEWORK	
PROPOSED PLANTING			
	MEDIUM SPECIMEN TREE		GUIDE SIGN
	LARGE SPECIMEN TREE		1.8m FOOTPATH
	COASTAL SPECIMEN TREE		4.0m SHARED PATH (TYPICAL)
	STORMWATER WETLAND		3.0m COMMUTER CYCLEWAY PLUS 1.8m FOOTPATH
	STORMWATER FOREBAY		4.0m BOARDWALK
	RIPARIAN EDGE PLANTING		3.0m PATH
	GENERAL PLANTING		RETAINING WALL
	HIGHWAY CORRIDOR		NOISE WALL
	COASTAL PLANTING		TRANSPOWER OVERHEAD CABLES
	SALINE EDGE PLANTING		DESIGNATION BOUNDARY
*ALL PLANTING SUBJECT TO DETAILED DESIGN AND LANDOWNER APPROVAL ON LAND OUTSIDE OF DESIGNATION			BRIDGE STRUCTURE
EXISTING FEATURES			
	PROPERTY BOUNDARY		EXISTING PATH TO REMAIN

2	BOARD OF INQUIRY AMENDMENT	RN	NN	JC	22.09.17
1	BOARD OF INQUIRY	RN	NN	JC	27.06.17
0	ISSUED FOR CONSENT	RN	JM*	NN*	01.12.16
No.	Issued Status	Drawn	Checked	App'd	Date

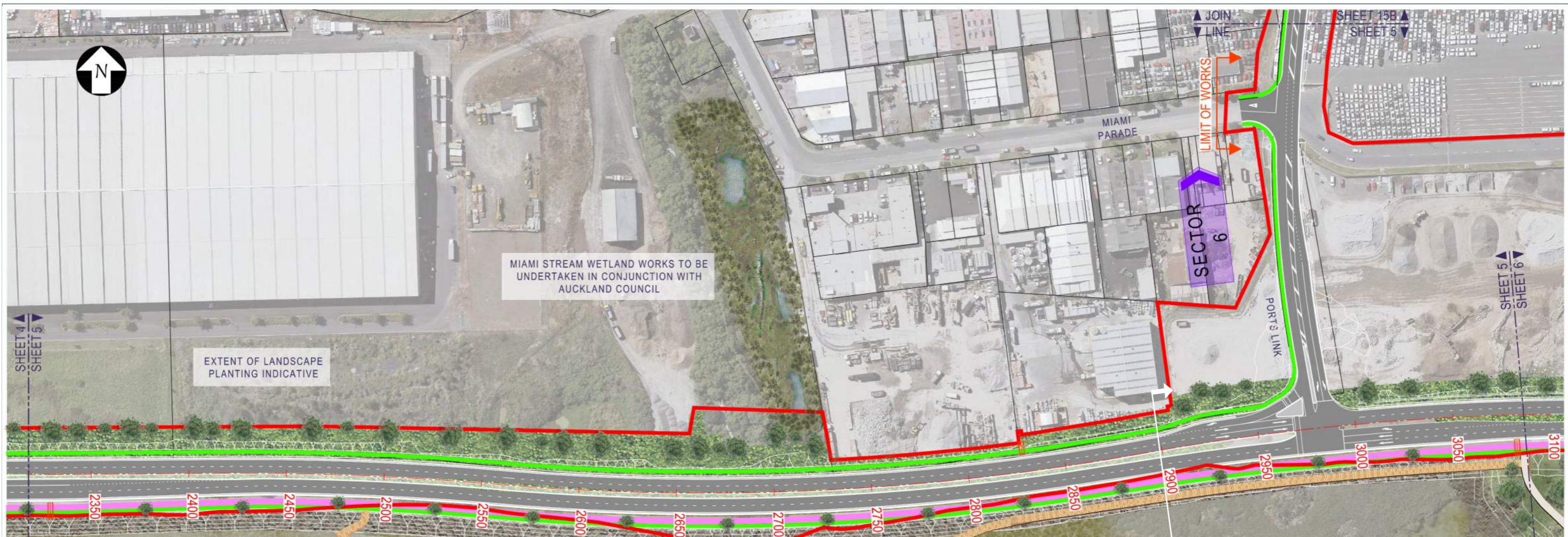
DISCLAIMER
 This drawing is for the purpose of supporting applications under the RMA for resource consents and designations. All information shown is subject to final design. Areas and measurements are subject to survey. Where the designs conflict with conditions the conditions will prevail. This Drawing must not be used for construction.

NZ TRANSPORT AGENCY
 WAKA KOTAHĪ

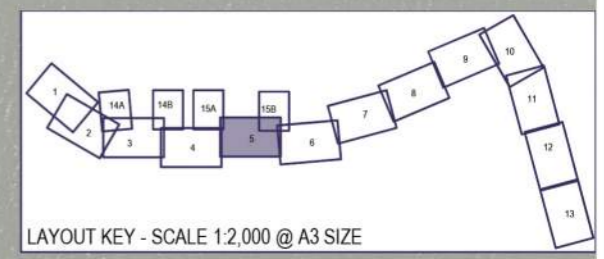
East West Link

Drawn	R NAIRN	Drafting Check	J MURAHIDY	Reviewed	N NANCEWELL	Approved	J CALDWELL
Designed	R NAIRN	Design Check	G WOOLFORD	Contract No	PA4014		
Scale	Original Scale (A1)	Reduced Scale (A3)	AS SHOWN				

Drawing Title	LANDSCAPE NEILSON STREET INTERCHANGE SHEET 2	Rev No	2
Drawing Number	AEE-LA-102		



LEGEND: LANDSCAPE		LEGEND: LINEWORK	
PROPOSED PLANTING			
	MEDIUM SPECIMEN TREE		GUIDE SIGN
	LARGE SPECIMEN TREE		1.8m FOOTPATH
	COASTAL SPECIMEN TREE		4.0m SHARED PATH (TYPICAL)
	GENERAL PLANTING		3.0m COMMUTER CYCLEWAY PLUS 1.8m FOOTPATH
	HIGHWAY CORRIDOR PLANTING		4.0m BOARDWALK
	RIPARIAN EDGE PLANTING		3.0m PATH
	SALINE EDGE PLANTING		RETAINING WALL
	HEADLAND PLANTING		NOISE WALL
	COASTAL PLANTING		TRANSPOWER OVERHEAD CABLES
	STORMWATER WETLAND		DESIGNATION BOUNDARY
	STORMWATER FOREBAY		BRIDGE STRUCTURE
	SELF ESTABLISHED MANGROVES	EXISTING FEATURES	
	ROCKY RIPRAP		PROPERTY BOUNDARY
	SHINGLE SLOPE		EXISTING PATH TO REMAIN
	LARGE FEATURE ROCKS	*ALL PLANTING SUBJECT TO DETAILED DESIGN AND LANDOWNER APPROVAL ON LAND OUTSIDE OF DESIGNATION	



FOR BOI ISSUE

2	BOARD OF INQUIRY AMENDMENT	RN	NN	JC	22.09.17
1	BOARD OF INQUIRY	RN	NN	JC	27.06.17
0	ISSUED FOR CONSENT	RN	JM*	NN*	01.12.16
No.	Issued Status	Drawn	Checked	App'd	Date

DISCLAIMER
 This drawing is for the purpose of supporting applications under the RMA for resource consents and designations. All information shown is subject to final design. Areas and measurements are subject to survey. Where the designs conflict with conditions the conditions will prevail. This Drawing must not be used for construction.

Drawn:	R NAIRN	Drafting Check:	J MURAHIDY	Reviewed:	N NANCEKIVELL	Approved:	J CALDWELL
Designed:	R NAIRN	Design Check:	G WOOLFORD	Contract No:	PA4014		
Scale:	Original Scale (A1)	Reduced Scale (A3)	AS SHOWN				








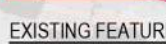


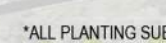
Drawing Title:	LANDSCAPE EMBANKMENT SHEET 5	Rev No:	2
Drawing Number:	AEE-LA-105		

LEGEND: LANDSCAPE


PROPOSED PLANTING

-  MEDIUM SPECIMEN TREE
-  LARGE SPECIMEN TREE
-  COASTAL SPECIMEN TREE
-  STORMWATER WETLAND
-  STORMWATER FOREBAY
-  COASTAL PLANTING
-  GENERAL PLANTING
-  HIGHWAY CORRIDOR
-  SALINE EDGE PLANTING
-  GRASS OPEN SPACE
-  EXISTING ROCK TO BE REVEALED
-  RIPARIAN EDGE PLANTING

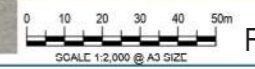
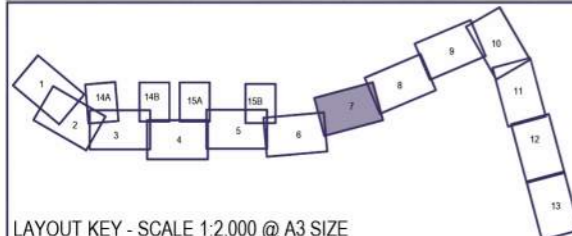
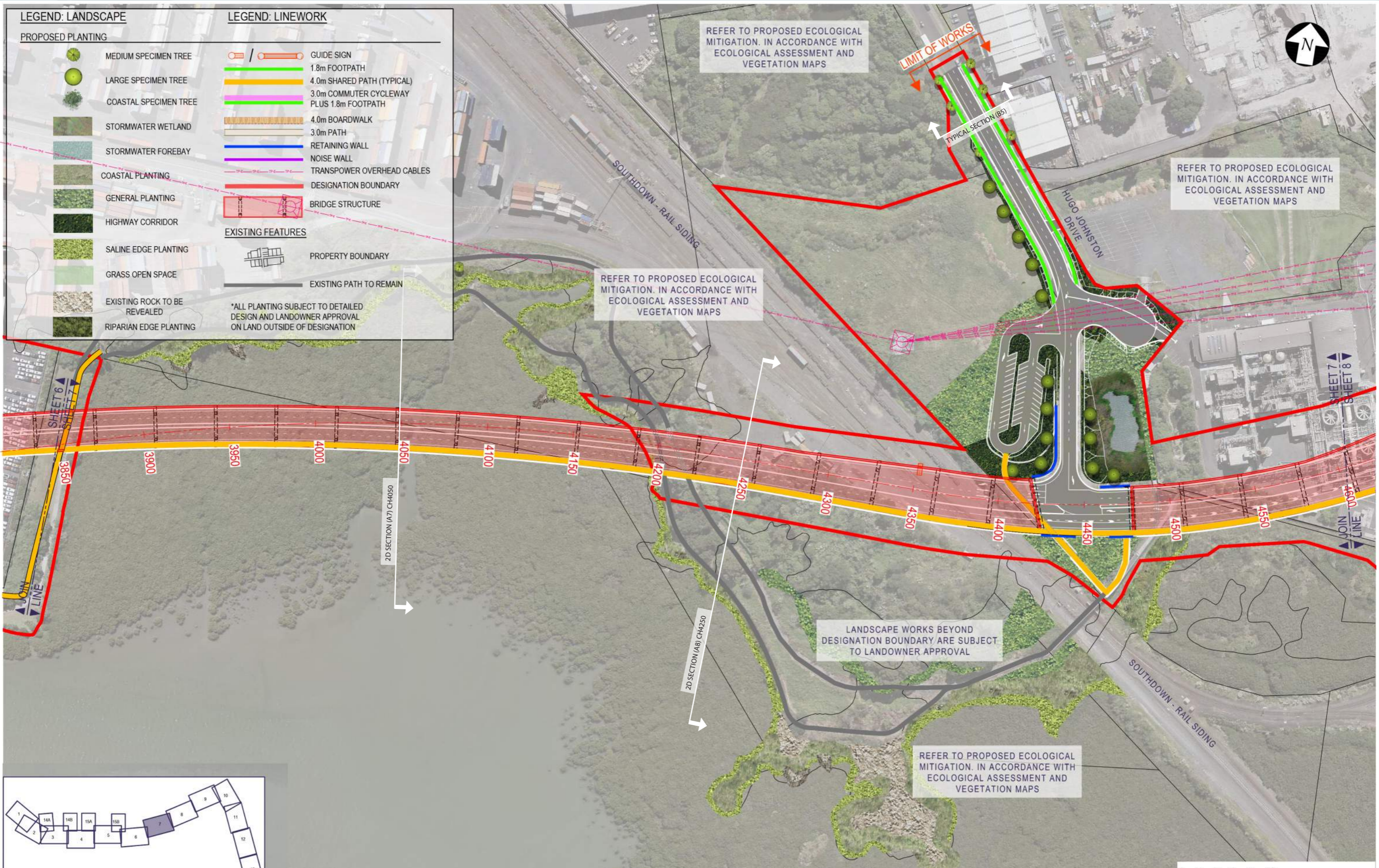
LEGEND: LINEWORK

-  GUIDE SIGN
-  1.8m FOOTPATH
-  4.0m SHARED PATH (TYPICAL)
-  3.0m COMMUTER CYCLEWAY PLUS 1.8m FOOTPATH
-  4.0m BOARDWALK
-  3.0m PATH
-  RETAINING WALL
-  NOISE WALL
-  TRANSPOWER OVERHEAD CABLES
-  DESIGNATION BOUNDARY
-  BRIDGE STRUCTURE

EXISTING FEATURES

-  PROPERTY BOUNDARY
-  EXISTING PATH TO REMAIN

*ALL PLANTING SUBJECT TO DETAILED DESIGN AND LANDOWNER APPROVAL ON LAND OUTSIDE OF DESIGNATION



FOR BOI ISSUE

No.	Issued Status	Drawn	Checked	App'd	Date
2	BOARD OF INQUIRY AMENDMENT	RN	NN	JC	22.09.17
1	BOARD OF INQUIRY	RN	NN	JC	27.06.17
0	ISSUED FOR CONSENT	RN	JM*	NN*	01.12.16

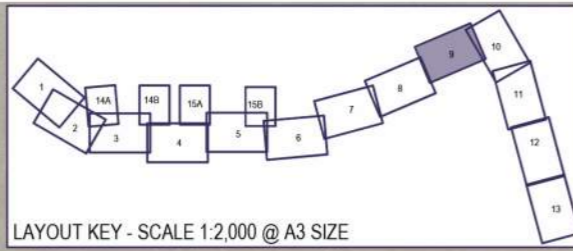
DISCLAIMER
 This drawing is for the purpose of supporting applications under the RMA for resource consents and designations. All information shown is subject to final design. Areas and measurements are subject to survey. Where the designs conflict with conditions the conditions will prevail. This Drawing **must not** be used for construction.



East West Link

Drawn: R NAIRN	Drafting Check: J MURAHIDY	Reviewed: N NANCIVELL	Approved: J CALDWELL
Designed: R NAIRN	Design Check: G WOOLFORD	Contract No: PA4014	
Scale: Original Scale (A1)	Reduced Scale (A3)	AS SHOWN	

Drawing Title: LANDSCAPE ANNS CREEK SHEET 7	Drawing Number: AEE-LA-107	Rev No: 2
---	----------------------------	-----------



LEGEND: LANDSCAPE

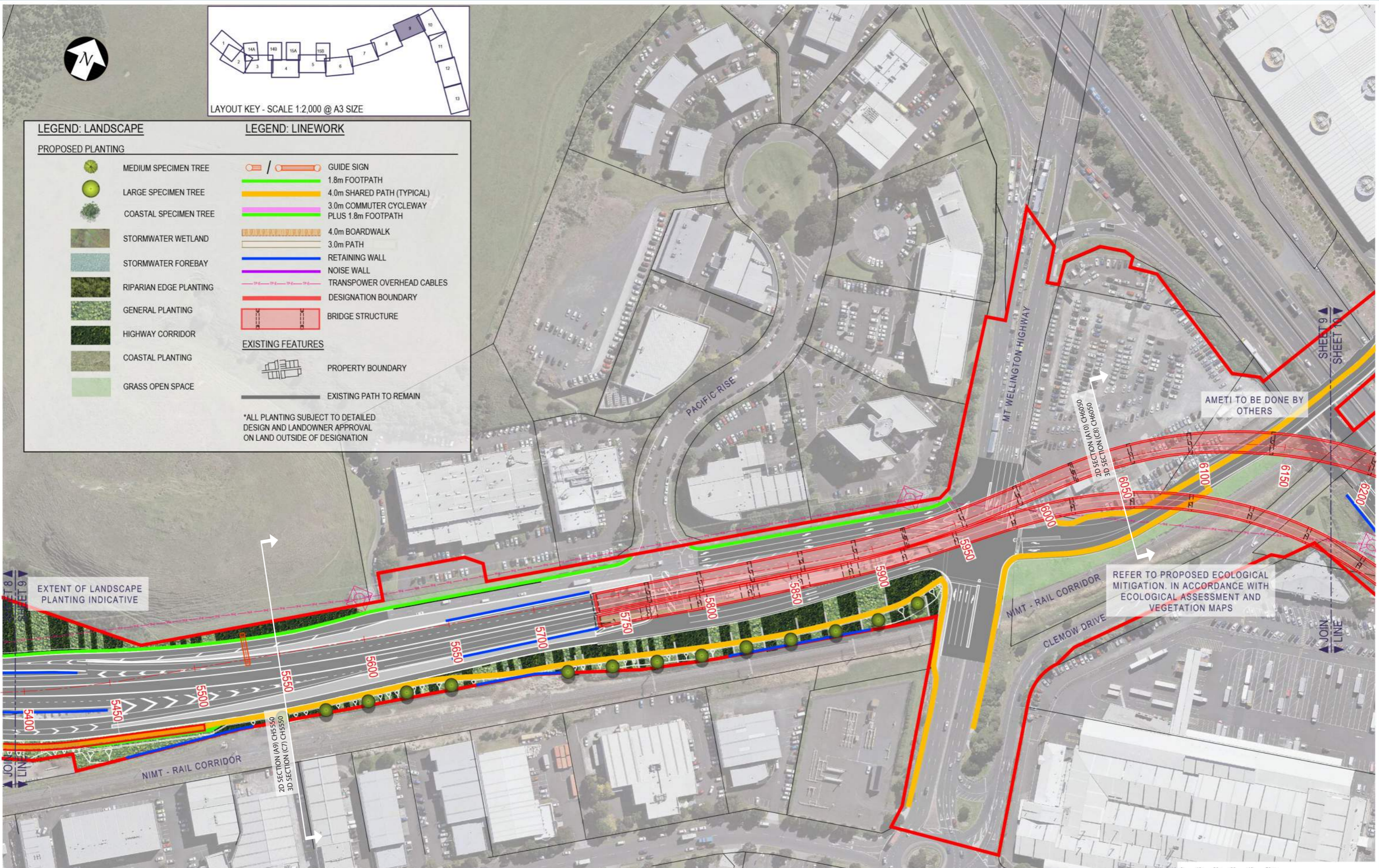
PROPOSED PLANTING

- MEDIUM SPECIMEN TREE
- LARGE SPECIMEN TREE
- COASTAL SPECIMEN TREE
- STORMWATER WETLAND
- STORMWATER FOREBAS
- RIPARIAN EDGE PLANTING
- GENERAL PLANTING
- HIGHWAY CORRIDOR
- COASTAL PLANTING
- GRASS OPEN SPACE

LEGEND: LINEWORK

- GUIDE SIGN
- 1.8m FOOTPATH
- 4.0m SHARED PATH (TYPICAL)
- 3.0m COMMUTER CYCLEWAY PLUS 1.8m FOOTPATH
- 4.0m BOARDWALK
- 3.0m PATH
- RETAINING WALL
- NOISE WALL
- TRANSPWER OVERHEAD CABLES
- DESIGNATION BOUNDARY
- BRIDGE STRUCTURE
- EXISTING FEATURES**
- PROPERTY BOUNDARY
- EXISTING PATH TO REMAIN

*ALL PLANTING SUBJECT TO DETAILED DESIGN AND LANDOWNER APPROVAL ON LAND OUTSIDE OF DESIGNATION



EXTENT OF LANDSCAPE PLANTING INDICATIVE

SCALE 1:2,000 @ A3 SIZE **FOR BOI ISSUE**

No.	Issued Status	Drawn	Checked	App'd	Date
3	BOARD OF INQUIRY AMENDMENT	RN	NN	JC	22.09.17
2	BOARD OF INQUIRY	RN	NN	JC	27.06.17
1	ISSUED FOR CONSENT - GSR GRADE SEPARATION	RN	NN		14.12.16
0	ISSUED FOR CONSENT	RN	JM*	NN*	01.12.16

DISCLAIMER
 This drawing is for the purpose of supporting applications under the RMA for resource consents and designations. All information shown is subject to final design. Areas and measurements are subject to survey. Where the designs conflict with conditions the conditions will prevail. This Drawing **must not** be used for construction.



Drawn: R NAIRN	Drafting Check: J MURAHIDY	Reviewed: Design Manager N NANCIVERELL	Approved: Alliance Manager J CALDWELL
Designed: R NAIRN	Design Check: G WOOLFORD	Contract No: PA4014	
Scale: Original Scale (A1)	Reduced Scale (A3)	AS SHOWN	

Drawing Title: LANDSCAPE SH1/ SYLVIA PARK RAMPS SHEET 9	Rev No: 3
Drawing Number: AEE-LA-109	

LEGEND: LANDSCAPE

PROPOSED PLANTING

- MEDIUM SPECIMEN TREE
- LARGE SPECIMEN TREE
- COASTAL SPECIMEN TREE
- STORMWATER WETLAND
- STORMWATER FOREBAY
- RIPARIAN EDGE PLANTING
- GENERAL PLANTING
- HIGHWAY CORRIDOR
- COASTAL PLANTING
- GRASS OPEN SPACE

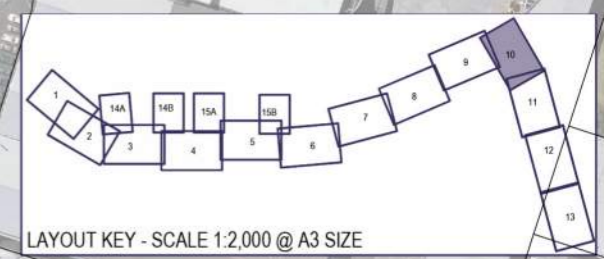
LEGEND: LINEWORK

- GUIDE SIGN
- 1.8m FOOTPATH
- 4.0m SHARED PATH (TYPICAL)
- 3.0m COMMUTER CYCLEWAY PLUS 1.8m FOOTPATH
- 4.0m BOARDWALK
- 3.0m PATH
- RETAINING WALL
- NOISE WALL
- TRANSPOWER OVERHEAD CABLES
- DESIGNATION BOUNDARY
- BRIDGE STRUCTURE

EXISTING FEATURES

- PROPERTY BOUNDARY
- EXISTING PATH TO REMAIN

*ALL PLANTING SUBJECT TO DETAILED DESIGN AND LANDOWNER APPROVAL ON LAND OUTSIDE OF DESIGNATION



REFER TO PROPOSED ECOLOGICAL MITIGATION, IN ACCORDANCE WITH ECOLOGICAL ASSESSMENT AND VEGETATION MAPS

AMETI TO BE DONE BY OTHERS

SCALE 1:2,000 @ A3 SIZE FOR BOI ISSUE

2	BOARD OF INQUIRY AMENDMENT	RN	NN	JC	22.09.17
1	BOARD OF INQUIRY	RN	NN	JC	27.06.17
0	ISSUED FOR CONSENT	RN	JM	NN	01.12.16
No.	Issued Status	Drawn	Checked	App'd	Date

DISCLAIMER
 This drawing is for the purpose of supporting applications under the RMA for resource consents and designations. All information shown is subject to final design. Areas and measurements are subject to survey. Where the design conflict with conditions the conditions will prevail. This Drawing must not be used for construction.

East West Link

WAKA KOTAHĪ

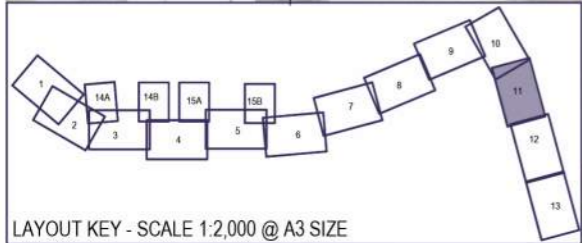
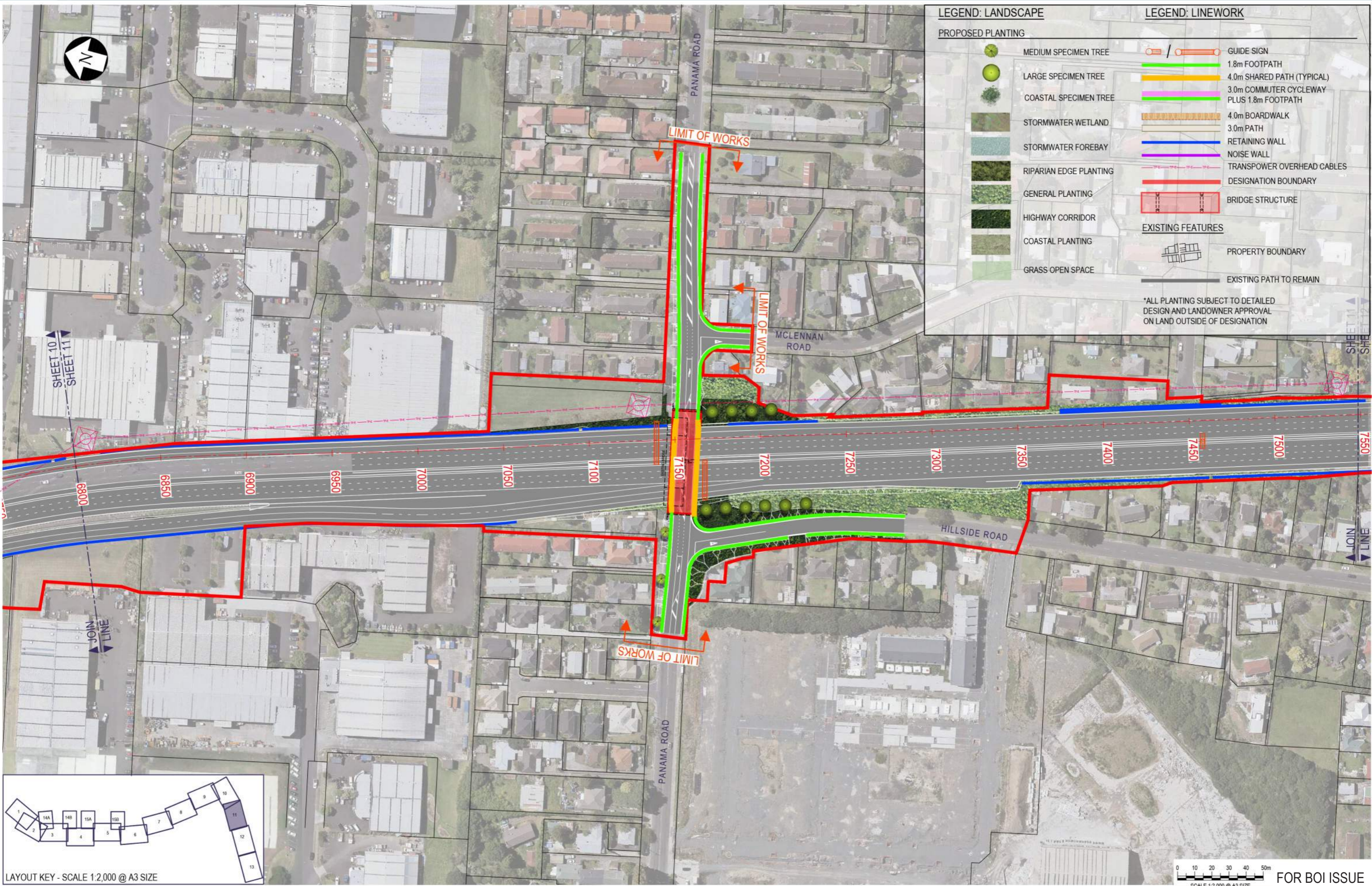
Drawn	R NAIRN	Drafting Check	J MURAHIDY	Reviewed	N NANCENIVELL	Approved	J CALDWELL
Designed	R NAIRN	Design Check	G WOOLFORD				
Scale	Original Scale (A1)	Reduced Scale (A3)	AS SHOWN	Contract No	PA4014		

Drawing Title	LANDSCAPE SH1/ SYLVIA PARK RAMP		
	SHEET 10		
Drawing Number	AEE-LA-110	Rev No	2



LEGEND: LANDSCAPE		LEGEND: LINEWORK	
PROPOSED PLANTING			
	MEDIUM SPECIMEN TREE		GUIDE SIGN
	LARGE SPECIMEN TREE		1.8m FOOTPATH
	COASTAL SPECIMEN TREE		4.0m SHARED PATH (TYPICAL)
	STORMWATER WETLAND		3.0m COMMUTER CYCLEWAY PLUS 1.8m FOOTPATH
	STORMWATER FOREBAY		4.0m BOARDWALK
	RIPARIAN EDGE PLANTING		3.0m PATH
	GENERAL PLANTING		RETAINING WALL
	HIGHWAY CORRIDOR		NOISE WALL
	COASTAL PLANTING		TRANSPOWER OVERHEAD CABLES
	GRASS OPEN SPACE		DESIGNATION BOUNDARY
			BRIDGE STRUCTURE
		EXISTING FEATURES	
			PROPERTY BOUNDARY
			EXISTING PATH TO REMAIN

**ALL PLANTING SUBJECT TO DETAILED DESIGN AND LANDOWNER APPROVAL ON LAND OUTSIDE OF DESIGNATION*



LAYOUT KEY - SCALE 1:2,000 @ A3 SIZE



FOR BOI ISSUE

2	BOARD OF INQUIRY AMENDMENT	RN	NN	JC	22.09.17
1	BOARD OF INQUIRY	RN	NN	JC	27.06.17
0	ISSUED FOR CONSENT	RN	JM*	NN*	01.12.16
No.	Issued Status	Drawn	Checked	App'd	Date

DISCLAIMER
 This drawing is for the purpose of supporting applications under the RMA for resource consents and designations. All information shown is subject to final design. Areas and measurements are subject to survey. Where the designs conflict with conditions the conditions will prevail. This Drawing **must not** be used for construction.

East West Link

Drawn	R NAI RN	Drafting Check	J MURAHIDY	Reviewed	N NANCEVIVELL	Approved	J CALDWELL
Designed	R NAI RN	Design Check	G WOOLFORD	Design Manager	N NANCEVIVELL	Altitude Manager	J CALDWELL
Scale	Original Scale (A1)	Reduced Scale (A3)	AS SHOWN	Contract No		PA4014	

Drawing Title	LANDSCAPE SH1/ PANAMA ROAD SHEET 11
Drawing Number	AEE-LA-111
Rev No	2



LEGEND: LANDSCAPE

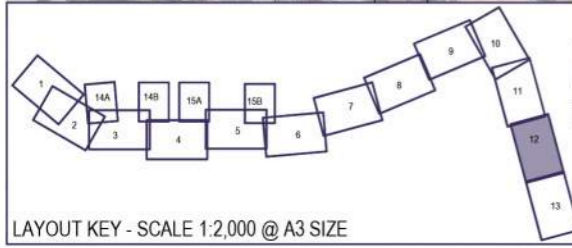
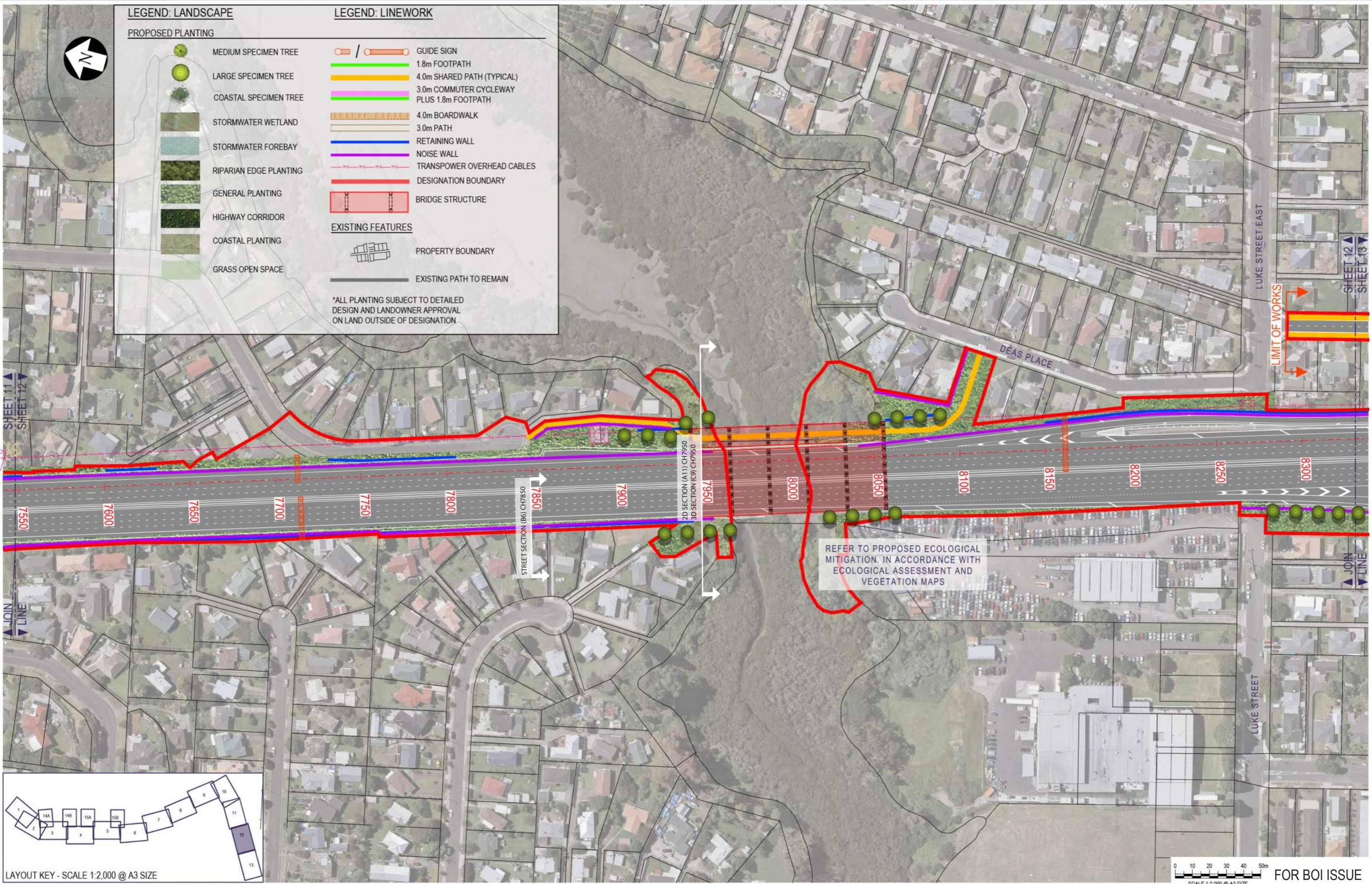
PROPOSED PLANTING

- MEDIUM SPECIMEN TREE
- LARGE SPECIMEN TREE
- COASTAL SPECIMEN TREE
- STORMWATER WETLAND
- STORMWATER FOREBAY
- RIPARIAN EDGE PLANTING
- GENERAL PLANTING
- HIGHWAY CORRIDOR
- COASTAL PLANTING
- GRASS OPEN SPACE

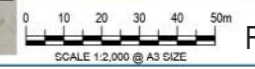
LEGEND: LINEWORK

- GUIDE SIGN
- 1.8m FOOTPATH
- 4.0m SHARED PATH (TYPICAL)
- 3.0m COMMUTER CYCLEWAY PLUS 1.8m FOOTPATH
- 4.0m BOARDWALK
- 3.0m PATH
- RETAINING WALL
- NOISE WALL
- TRANSPower OVERHEAD CABLES
- DESIGNATION BOUNDARY
- BRIDGE STRUCTURE
- PROPERTY BOUNDARY
- EXISTING PATH TO REMAIN

*ALL PLANTING SUBJECT TO DETAILED DESIGN AND LANDOWNER APPROVAL ON LAND OUTSIDE OF DESIGNATION



LAYOUT KEY - SCALE 1:2,000 @ A3 SIZE



FOR BOI ISSUE

2	BOARD OF INQUIRY AMENDMENT	RN	NN	JC	22.09.17
1	BOARD OF INQUIRY	RN	NN	JC	27.06.17
0	ISSUED FOR CONSENT	RN	JM*	NN*	01.12.16
No.	Issued Status	Drawn	Checked	App'd	Date

DISCLAIMER
 This drawing is for the purpose of supporting applications under the RMA for resource consents and designations. All information shown is subject to final design. Areas and measurements are subject to survey. Where the designs conflict with conditions the conditions will prevail. This Drawing must not be used for construction.



Drawn	R NAIRN	Drafting Check	J MURAHIDY	Reviewed Design Manager	N NANCERIVELL	Approved Alliance Manager	J CALDWELL
Designed	R NAIRN	Design Check	G WOOLFORD				
Scale	Original Scale (A1)	Reduced Scale (A3)	AS SHOWN				
				Contract No	PA4014		

Drawing Title	LANDSCAPE SH1/ OTAHUHU CREEK SHEET 12		
Drawing Number	AEE-LA-112		
Rev No	2		



LEGEND: LANDSCAPE

PROPOSED PLANTING

- MEDIUM SPECIMEN TREE
- LARGE SPECIMEN TREE
- COASTAL SPECIMEN TREE
- STORMWATER WETLAND
- STORMWATER FOREBAY
- RIPARIAN EDGE PLANTING
- GENERAL PLANTING
- HIGHWAY CORRIDOR
- COASTAL PLANTING
- GRASS OPEN SPACE

LEGEND: LINEWORK

EXISTING FEATURES

- PROPERTY BOUNDARY
- EXISTING PATH TO REMAIN

PROPOSED PLANTING

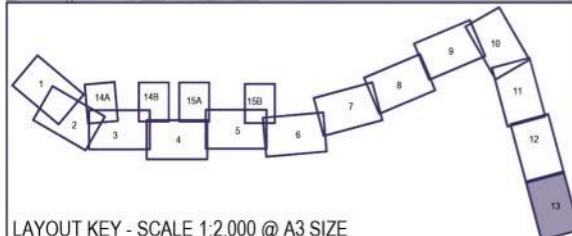
- GUIDE SIGN
- 1.8m FOOTPATH
- 4.0m SHARED PATH (TYPICAL)
- 3.0m COMMUTER CYCLEWAY PLUS 1.8m FOOTPATH
- 4.0m BOARDWALK
- 3.0m PATH
- RETAINING WALL
- NOISE WALL
- TRANSPOWER OVERHEAD CABLES
- DESIGNATION BOUNDARY
- BRIDGE STRUCTURE

***ALL PLANTING SUBJECT TO DETAILED DESIGN AND LANDOWNER APPROVAL ON LAND OUTSIDE OF DESIGNATION**

SHEET 12
SHEET 13

JOIN
LINE

2D SECTION (A12) CH8400
3D SECTION (C10) CH8400
TYPICAL SECTION (B7)
TYPICAL SECTION (B8)



LAYOUT KEY - SCALE 1:2,000 @ A3 SIZE

SCALE 1:2,000 @ A3 SIZE FOR BOI ISSUE

No.	Issued Status	Drawn	Checked	App'd	Date
2	BOARD OF INQUIRY AMENDMENT	RN	NN	JC	22.09.17
1	BOARD OF INQUIRY	RN	NN	JC	27.06.17
0	ISSUED FOR CONSENT	RN	JM*	NN*	01.12.16

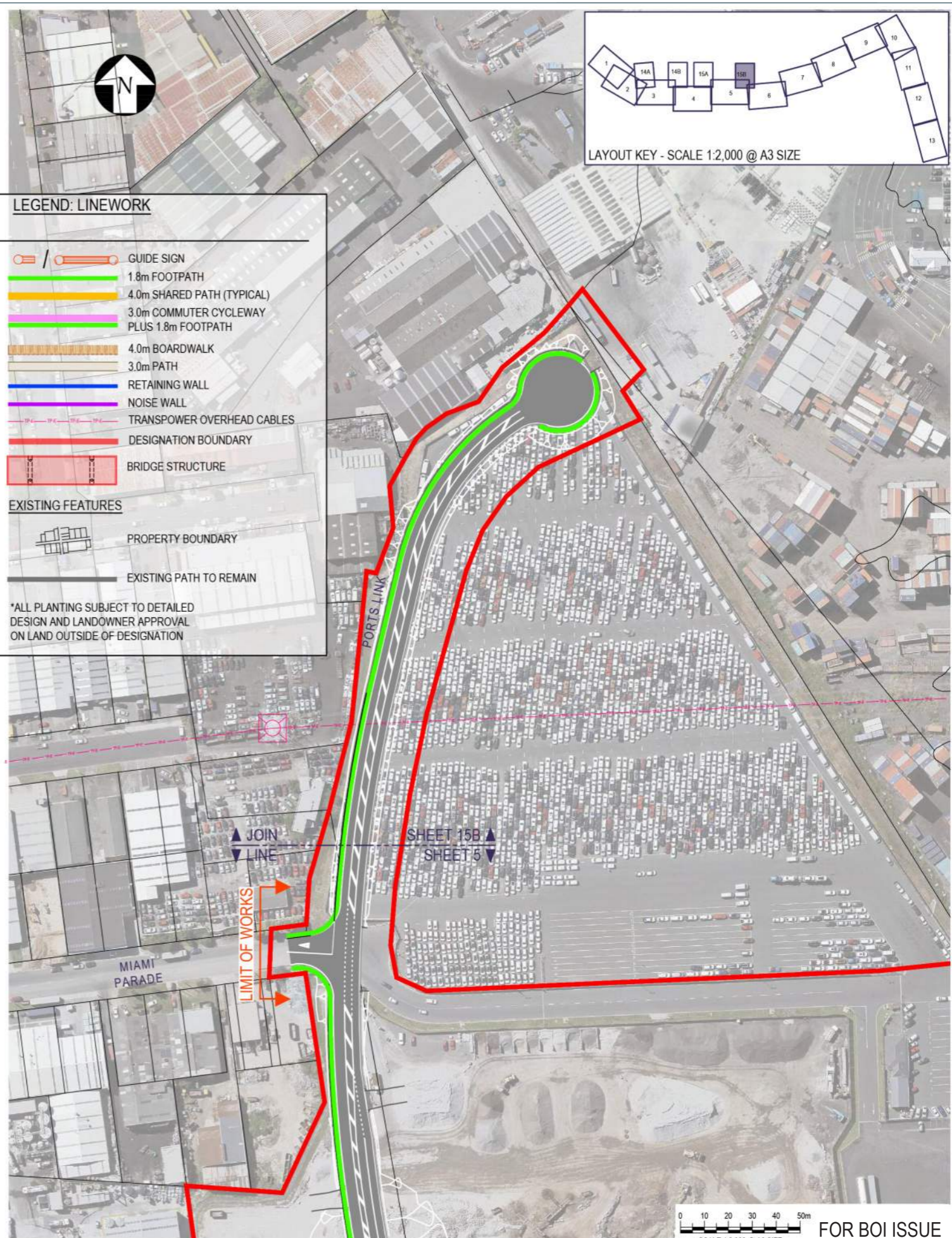
DISCLAIMER
This drawing is for the purpose of supporting applications under the RMA for resource consents and designations. All information shown is subject to final design. Areas and measurements are subject to survey. Where the designs conflict with conditions the conditions will prevail. This Drawing **must not** be used for construction.



East West Link

Drawn: R NAIRN	Drafting Check: J MURAHIDY	Reviewed: Design Manager N NANCERIVELL	Approved: Alliance Manager J CALDWELL
Designed: R NAIRN	Design Check: G WOOLFORD		
Scale: Original Scale (A1)	Reduced Scale (A3)	AS SHOWN	Contract No: PA4014

Drawing Title: LANDSCAPE PRINCES STREET INTERCHANGE SHEET 13	Drawing Number: AEE-LA-113	Rev No: 2
--	----------------------------	-----------



2	BOARD OF INQUIRY AMENDMENT	RN	NN	JC	22.09.17
1	BOARD OF INQUIRY	RN	NN	JC	27.06.17
0	ISSUED FOR CONSENT	RN	JM*	NN*	01.12.16

No.	Issued Status	Drawn	Checked	App'd	Date
		RN	NN	JC	22.09.17
		RN	NN	JC	27.06.17
		RN	JM*	NN*	01.12.16

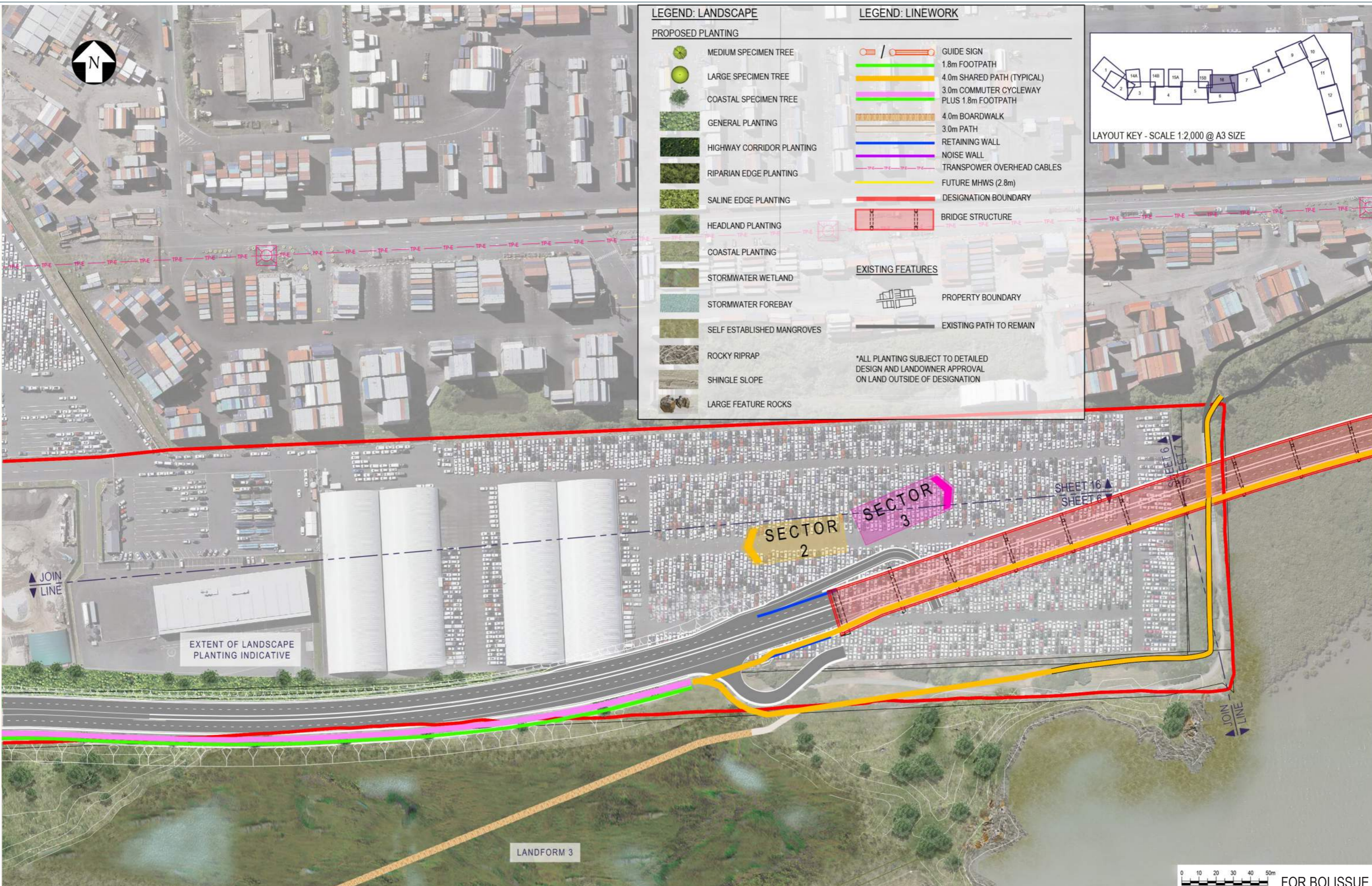
DISCLAIMER
This drawing is for the purpose of supporting applications under the RMA for resource consents and designations. All information shown is subject to final design. Areas and measurements are subject to survey. Where the designs conflict with conditions the conditions will prevail. This Drawing must not be used for construction.



East West Link

Drawn	R NAIRN	Drafting Check	J MUHAHIDY	Reviewed	N NANCERIVELL	Approved	J CALDWELL
Designed	R NAIRN	Design Check	G WOOLFORD				
Scale	Original Scale (A1)	Reduced Scale (A3)	AS SHOWN	Contract No	PA4014		

Drawing Title	LANDSCAPE CAPTAIN SPRINGS ROAD/ PORTS LINK SHEET 15A AND 15B
Drawing Number	AEE-LA-115



2	BOARD OF INQUIRY AMENDMENT	RN	NN	JC	22.09.17
1	BOARD OF INQUIRY	RN	NN	JC	27.06.17
0	ISSUED FOR CONSENT	RN	JM	NN	01.12.16
No.	Issued Status	Drawn	Checked	App'd	Date

DISCLAIMER
 This drawing is for the purpose of supporting applications under the RMA for resource consents and designations. All information shown is subject to final design. Areas and measurements are subject to survey. Where the designs conflict with conditions the conditions will prevail. This Drawing **must not** be used for construction.

East West Link

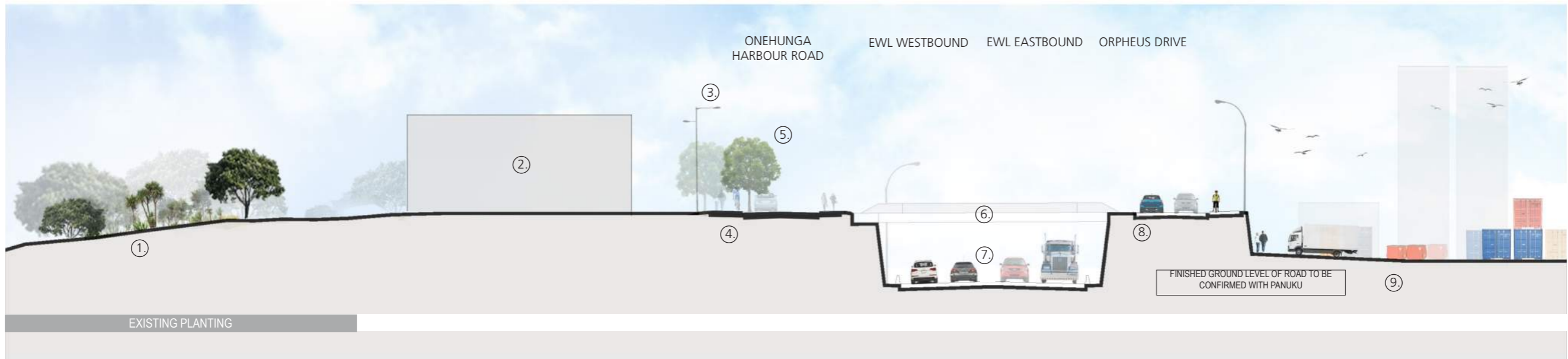
Drawn: R NAIRN	Drafting Check: J MURAHIDY	Reviewed: Design Manager N NANCERIVELL	Approved: Alliance Manager J CALDWELL
Designed: R NAIRN	Design Check: G WOOLFORD	Contract No: PA4014	
Scale: Original Scale (A1)	Reduced Scale (A3)	AS SHOWN	

Drawing Title: LANDSCAPE EMBANKMENT SHEET 16	Drawing Number: AEE-LA-116	Rev No: 2
--	----------------------------	-----------



NEILSON STREET INTERCHANGE - 2D SECTION (A1) CH500
SCALE 1: 500

- ① Gloucester Reserve
- ② Existing saltmarsh to be extended
- ③ Specimen trees
- ④ 4m shared path
- ⑤ Manukau Harbour



NEILSON STREET INTERCHANGE - 2D SECTION (A2) CH720
SCALE 1: 500

- ① Existing planting
- ② The Landing - Building envelope
- ③ Potential artwork feature -lighting along rim of Te Hopua a Rangī
- ④ 4m shared path
- ⑤ Specimen trees
- ⑥ Land bridge/local road access
- ⑦ EWL Trench
- ⑧ Connecting Orpheus Dr ramp
- ⑨ Onehunga Port

FOR BOI ISSUE

1	BOARD OF INQUIRY	RN	NN	JC	27.06.17
0	ISSUED FOR CONSENT	RN	JM*	NN*	01.12.16
No.	Issued Status	Drawn	Checked	App'd	Date

DISCLAIMER
This drawing is for the purpose of supporting applications under the RMA for resource consents and designations. All information shown is subject to final design. Areas and measurements are subject to survey. Where the designs conflict with conditions the conditions will prevail. This Drawing **must not** be used for construction.



Drawn	R NAIRN	Drafting Check	J MURAHEDY	Reviewed	N NANCEKIVELL	Approved	J CALDWELL
Designed	R NAIRN	Design Check	G WOOLFORD	Design Manager	N NANCEKIVELL	Alliance Manager	J CALDWELL
Scale	Original Scale (A1)	Reduced Scale (A3)	AS SHOWN	Contract No	PA4014		

Drawing Title	LANDSCAPE 2D CROSS SECTIONS SHEET 1
Drawing Number	AEE-LA-201
Rev No.	1



COASTAL EMBANKMENT - 2D SECTION (A3) 1550
SCALE 1:500

- ① 1.8m foot path
- ② 3m cycleway
- ③ Specimen street tree planting
- ④ 1.8m footpath
- ⑤ 3m path



PIKES POINT - 2D SECTION (A4)H 2900
SCALE 1:500

- ① Existing trees
- ② 1.8m footpath
- ③ 3m cycleway
- ④ Specimen street tree planting
- ⑤ 1.8m footpath
- ⑥ 4.0m boardwalk
- ⑦ Existing ecological feature

FOR BOI ISSUE

1	BOARD OF INQUIRY	RN	NN	JC	27.06.17
0	ISSUED FOR CONSENT	RN	JM*	NN*	01.12.16
No.	Issued Status	Drawn	Checked	App'd	Date

DISCLAIMER
This drawing is for the purpose of supporting applications under the FMA for resource consents and designations. All information shown is subject to final design. Areas and measurements are subject to survey. Where the designs conflict with conditions the conditions will prevail. This Drawing **must not** be used for construction.



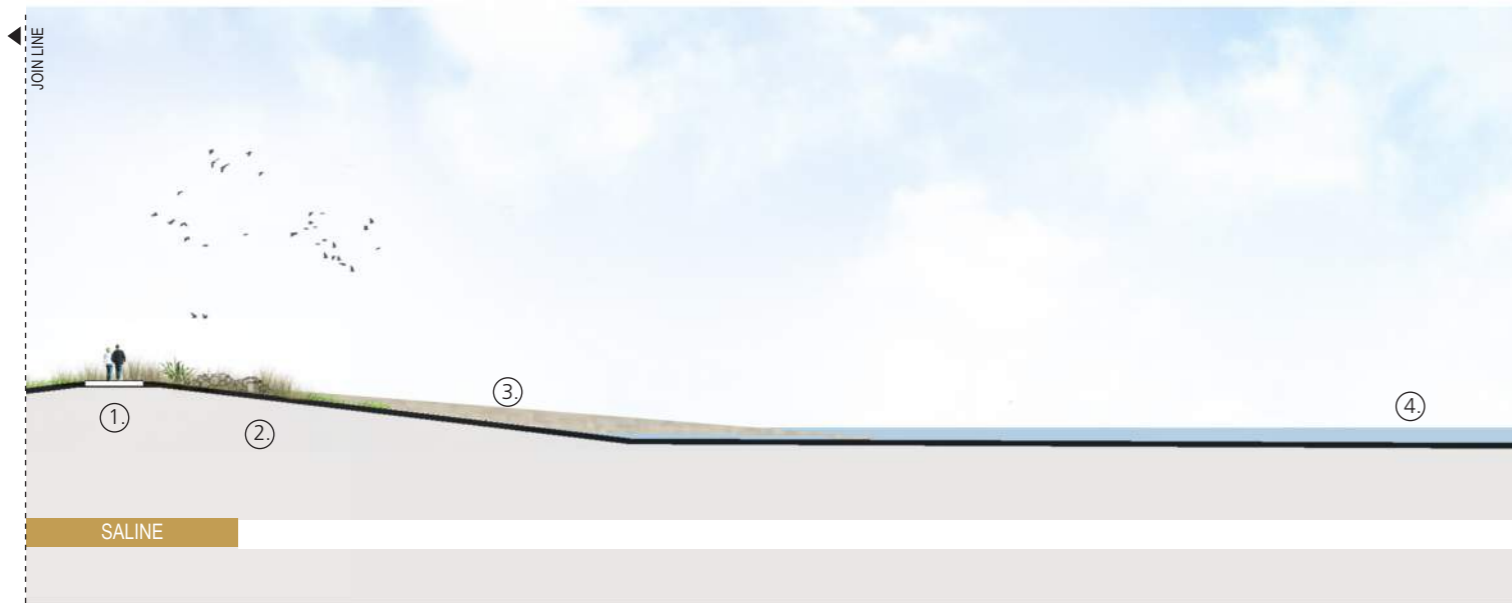
Drawn	R NAIRN	Drafting Check	J MURAHEDY	Reviewed	N NANCEKIVELL	Approved	J CALDWELL
Designed	R NAIRN	Design Check	G WOOLFORD	Design Manager	N NANCEKIVELL	Alliance Manager	J CALDWELL
Scale	Original Scale (A1)	Reduced Scale (A3)	AS SHOWN	27.06.17	27.06.17	27.06.17	27.06.17
						Contract No	PA4014

Drawing Title	LANDSCAPE 2D CROSS SECTIONS SHEET 2
Drawing Number	AEE-LA-202
Rev No	1



- ① Planted median
- ② 3m cycleway
- ③ Specimen street tree planting
- ④ 1.8m footpath
- ⑤ Stormwater wetland
- ⑥ Bund + 3m path

COASTAL EMBANKMENT - 2D SECTION (A5) 2050
SCALE 1:500



- ① Bund + 3m path
- ② Potential Dotterel habitat
- ③ Shingle foreshore
- ④ Mangere Inlet

COASTAL EMBANKMENT - 2D SECTION (A5) 2050
SCALE 1:500

FOR BOI ISSUE

1	BOARD OF INQUIRY	RN	NN	JC	27.06.17
0	ISSUED FOR CONSENT	RN	JM*	NN*	01.12.16
No.	Issued Status	Drawn	Checked	App'd	Date

DISCLAIMER
This drawing is for the purpose of supporting applications under the RMA for resource consents and designations. All information shown is subject to final design. Areas and measurements are subject to survey. Where the designs conflict with conditions the conditions will prevail. This drawing **must not** be used for construction.



Drawn	R NAIRN	Drafting Check	J MURAHEDY	Reviewed	Design Manager	Approved	Alliance Manager
Designed	R NAIRN	Design Check	G WOOLFORD		N NANCEKIVELL		J CALDWELL
Scale	Original Scale (A1)	Reduced Scale (A3)	AS SHOWN	Contract No	PA4014		

Drawing Title	LANDSCAPE 2D CROSS SECTIONS SHEET 3	Rev No	1
Drawing Number	AEE-LA-203		



- ① 3m cycleway
- ② Specimen street tree planting
- ③ 1.8m footpath
- ④ 4m boardwalk
- ⑤ Coastal headland planting

COASTAL EMBANKMENT - 2D SECTION (A6) 3450
SCALE 1:500



- ① Pohutukawa planting
- ② Low coastal planting
- ③ Elevated 6.5m RL headland
- ④ Māngere Inlet

COASTAL EMBANKMENT - 2D SECTION (A6) 3450
SCALE 1:500

FOR BOI ISSUE

1	BOARD OF INQUIRY	RN	NN	JC	27.06.17
0	ISSUED FOR CONSENT	RN	JM*	NN*	01.12.16
Nr.	Issued Status	Drawn	Checked	App'd	Date

DISCLAIMER
This drawing is for the purpose of supporting applications under the RMA for resource consents and designations. All information shown is subject to final design. Areas and measurements are subject to survey. Where the designs conflict with conditions the conditions will prevail. This Drawing **must not** be used for construction.

Drawn	R NAIRN	Drafting Check	J MURAHIDY	Reviewed	N NANCEKIVELL	Approved	J CALDWELL
Designed	R NAIRN	Design Check	G WOOLFORD	Design Manager	N NANCEKIVELL	Alliance Manager	J CALDWELL
Scale	Original Scale (A1)	Reduced Scale (A3)	AS SHOWN				
				Contract No	PA4014		

Drawing Title	LANDSCAPE 2D CROSS SECTIONS SHEET 4
Drawing Number	AEE-LA-204
Rev No	1



- ① Existing path
- ② 4m shared path

ANNS CREEK - 2D SECTION (A7) CH4050
SCALE 1:500



- ① 4m shared path
- ② Existing shared path
- ③ Existing walkway

ANNS CREEK - 2D SECTION (A8) CH4250
SCALE 1:500

FOR BOI ISSUE

No.	Issued Status	Drawn	Checked	App'd	Date
1	BOARD OF INQUIRY	RN	NN	JC	27.06.17
0	ISSUED FOR CONSENT	RN	JM*	NN*	01.12.16

DISCLAIMER
This drawing is for the purpose of supporting applications under the RMA for resource consents and designations. All information shown is subject to final design. Areas and measurements are subject to survey. Where the designs conflict with conditions the conditions will prevail. This Drawing **must not** be used for construction.



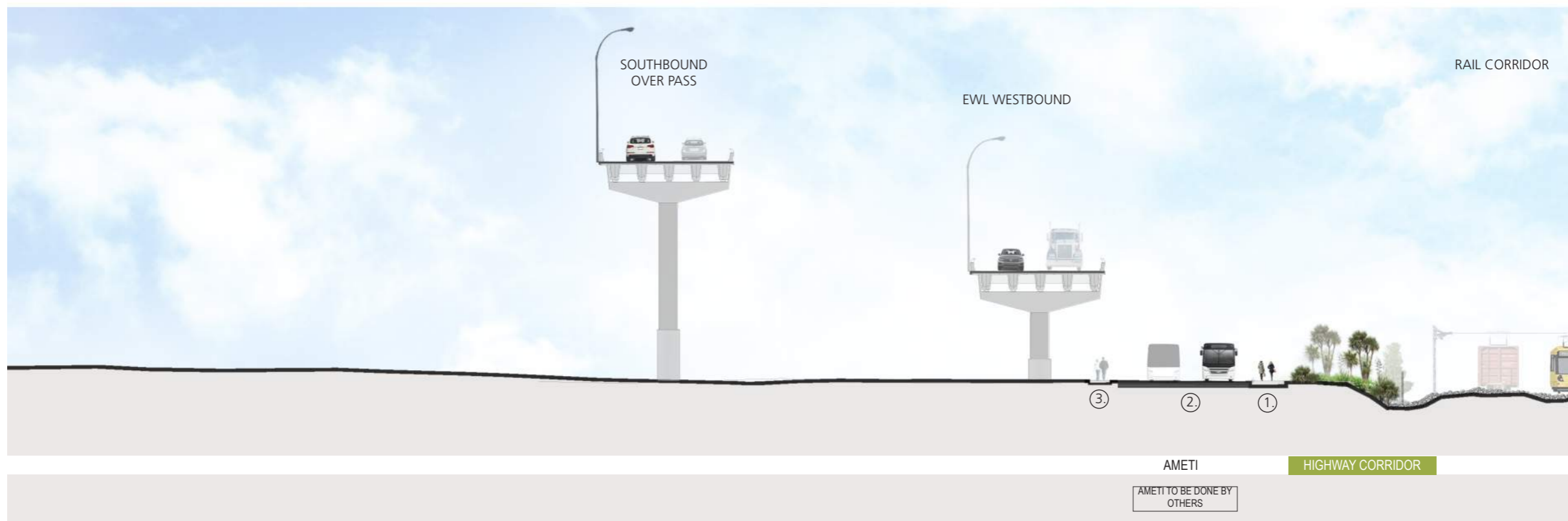
Drawn	R NAIRN	Drafting Check	J MURAHEDY	Reviewed	Design Manager	Approved	Alliance Manager
Designed	R NAIRN	Design Check	G WOOLFORD		N NANCEKIVELL		J CALDWELL
					27.06.17		27.06.17
Scale	Original Scale (A1)	Reduced Scale (A3)	AS SHOWN	Contract No	PA4014		

Drawing Title	LANDSCAPE 2D CROSS SECTIONS SHEET 5
Drawing Number	AEE-LA-205
Rev No	1



- ① 1.8m footpath
- ② 4m shared path
- ③ Mounding
- ④ Railway line
- ⑤ Commercial property - building envelope

SYLVIA PARK - 2D SECTION (A9) CH5500
SCALE 1:500



- ① 4m shared path
- ② Ameti project (to be done by others)
- ③ 1.8m footpath

SYLVIA PARK - 2D SECTION (A10) CH6050
SCALE 1:500

FOR BOI ISSUE

1	BOARD OF INQUIRY	RN	NN	JC	27.06.17
0	ISSUED FOR CONSENT	RN	JM*	NN*	01.12.16
No.	Issued Status	Drawn	Checked	App'd	Date

DISCLAIMER
This drawing is for the purpose of supporting applications under the RMA for resource consents and designations. All information shown is subject to final design. Areas and measurements are subject to survey. Where the designs conflict with conditions the conditions will prevail. This drawing **must not** be used for construction.



Drawn	R NAIRN	Drafting Check	J MURAHEDY	Reviewed	N NANCEKIVELL	Approved	J CALDWELL
Designed	R NAIRN	Design Check	G WOOLFORD	Design Manager	N NANCEKIVELL	Alliance Manager	J CALDWELL
Scale	Original Scale (A1)	Reduced Scale (A3)	AS SHOWN	27.06.17	27.06.17	27.06.17	27.06.17
						Contract No	PA4014

Drawing Title	LANDSCAPE 2D CROSS SECTIONS SHEET 6	Rev No	1
Drawing Number	AEE-LA-206		



SH1 - 2D SECTION (A11) CH7950
SCALE 1:500



- ① 3m shared path
- ② Stormwater pond
- ③ SH1 off-ramp
- ④ SH1 on-ramp
- ⑤ Noise wall
- ⑥ Residential property (indicative)

SH1 - 2D SECTION (A12) CH8400
SCALE 1:500

FOR BOI ISSUE

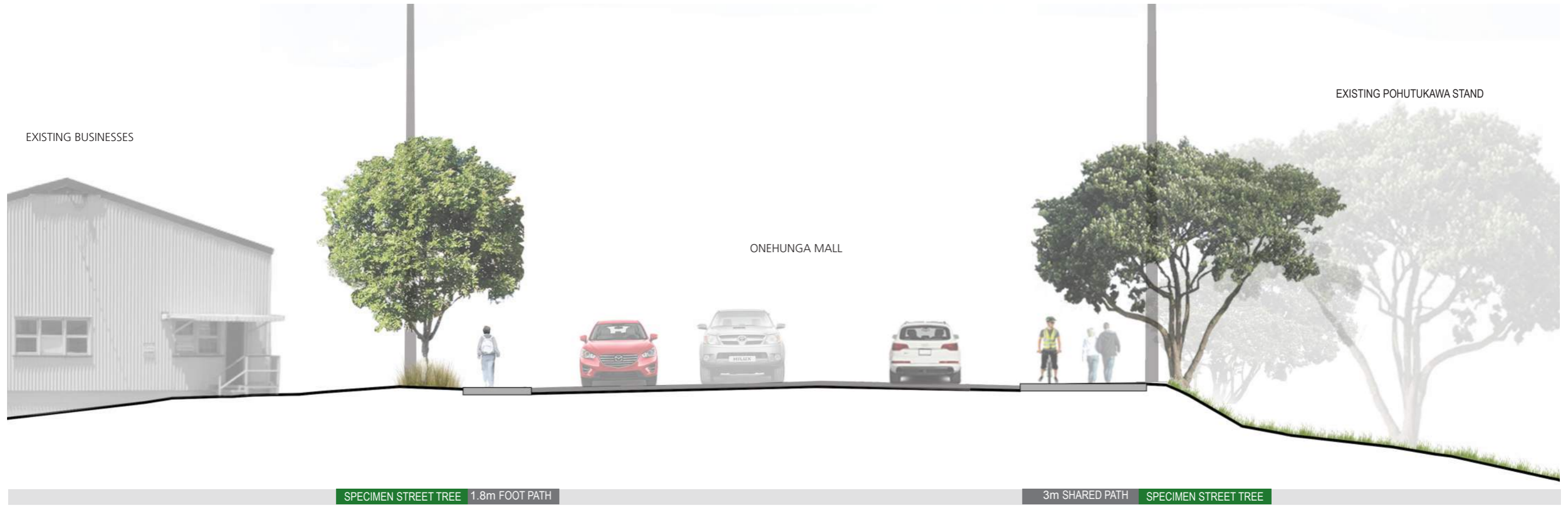
1	BOARD OF INQUIRY	RN	NN	JC	27.06.17
0	ISSUED FOR CONSENT	RN	JM*	NN*	01.12.16
Rev	Issued Status	Drawn	Checked	App'd	Date

DISCLAIMER
This drawing is for the purpose of supporting applications under the RMA for resource consents and designations. All information shown is subject to final design. Areas and measurements are subject to survey. Where the designs conflict with conditions the conditions will prevail. This drawing **must not** be used for construction.



Drawn R NAIRN	Drafting Check J MURAHEDY	Reviewed Design Manager N NANCEKIVELL	Approved Alliance Manager J CALDWELL
Designed R NAIRN	Design Check G WOOLFORD	27.06.17	27.06.17
Scale Original Scale (A1)	Reduced Scale (A3)	AS SHOWN	Contract No PA4014

Drawing Title	LANDSCAPE 2D CROSS SECTIONS SHEET 7
Drawing Number	AEE-LA-207
Rev No	1



ONEHUNGA MALL - LOCAL STREET SECTION (B1)
SCALE 1:20



ONEHUNGA HARBOUR ROAD - LOCAL STREET SECTION (B2)
SCALE 1:20

FOR BOI ISSUE

1	BOARD OF INQUIRY	RN	NN	JC	27.06.17
0	ISSUED FOR CONSENT	RN	JM*	NN*	01.12.16
No.	Issued Status	Drawn	Checked	App'd	Date

DISCLAIMER
This drawing is for the purpose of supporting applications under the RMA for resource consents and designations. All information shown is subject to final design. Areas and measurements are subject to survey. Where the designs conflict with conditions the conditions will prevail. This drawing **must not** be used for construction.



Drawn	R NAIRN	Drafting Check	J MURAHYD	Reviewed	N NANCEKIVELL	Approved	J CALDWELL
Designed	R NAIRN	Design Check	G WOOLFORD	Design Manager	N NANCEKIVELL	Alliance Manager	J CALDWELL
Scale	Original Scale (A1)	Reduced Scale (A3)	AS SHOWN	Contract No	PA4014		

Drawing Title	LANDSCAPE 2D STREET SECTIONS SHEET 8	Rev No	1
Drawing Number	AEE-LA-208		



FOR BOI ISSUE

1	BOARD OF INQUIRY	RN	NN	JC	27.06.17
0	ISSUED FOR CONSENT	RN	JM*	NN*	01.12.16
No.	Issued Status	Drawn	Checked	App'd	Date

DISCLAIMER
This drawing is for the purpose of supporting applications under the RMA for resource consents and designations. All information shown is subject to final design. Areas and measurements are subject to survey. Where the designs conflict with conditions the conditions will prevail. This drawing **must not** be used for construction.



Drawn	R NAIRN	Drafting Check	J MURAHEDY	Reviewed	N NANCEKIVELL	Approved	J CALDWELL
Designed	R NAIRN	Design Check	G WOOLFORD	Design Manager	27.06.17	Alliance Manager	27.06.17
Scale	Original Scale (A1)	Reduced Scale (A3)	AS SHOWN	Contract No		PA4014	

Drawing Title	LANDSCAPE 2D STREET SECTIONS SHEET 9	Drawing Number	AEE-LA-209	Rev No.	1
---------------	--	----------------	------------	---------	---



SPECIMEN STREET TREE 1.8m EXISTING FOOTPATH

1.8m FOOTPATH SPECIMEN STREET TREE

HUGO JOHNSTON DRIVE- LOCAL STREET SECTION (B5)
SCALE 1:20



SH1 NORTH BOUND

RESIDENTIAL PROPERTY

NOISE WALL

STATE HIGHWAY 1 - HIGHWAY SECTION (B6) SCALE
1:20

FOR BOI ISSUE

No.	Issued Status	Drawn	Checked	App'd	Date
1	BOARD OF INQUIRY	RN	NN	JC	27.06.17
0	ISSUED FOR CONSENT	RN	JM*	NN*	01.12.16

DISCLAIMER
This drawing is for the purpose of supporting applications under the RMA for resource consents and designations. All information shown is subject to final design. Areas and measurements are subject to survey. Where the designs conflict with conditions the conditions will prevail. This drawing **must not** be used for construction.



Drawn	R NAIRN	Drafting Check	J MURAHEDY	Reviewed	N NANCEKIVELL	Approved	J CALDWELL
Designed	R NAIRN	Design Check	G WOOLFORD	Design Manager	N NANCEKIVELL	Alliance Manager	J CALDWELL
Scale	Original Scale (A1)	Reduced Scale (A3)	AS SHOWN	Contract No	PA4014		

Drawing Title	LANDSCAPE 2D STREET SECTIONS SHEET 10	Rev No	1
Drawing Number	AEE-LA-210		



HIGHWAY CORRIDOR PLANTNG

NOISE WALL

STATE HIGHWAY 1 - HIGHWAY SECTION (B7)
SCALE 1:20



HIGHWAY CORRIDOR PLANTING

NOISE WALL

HIGHWAY CORRIDOR PLANTING

STATE HIGHWAY 1 - HIGHWAY SECTION (B8)
SCALE 1:20

FOR BOI ISSUE

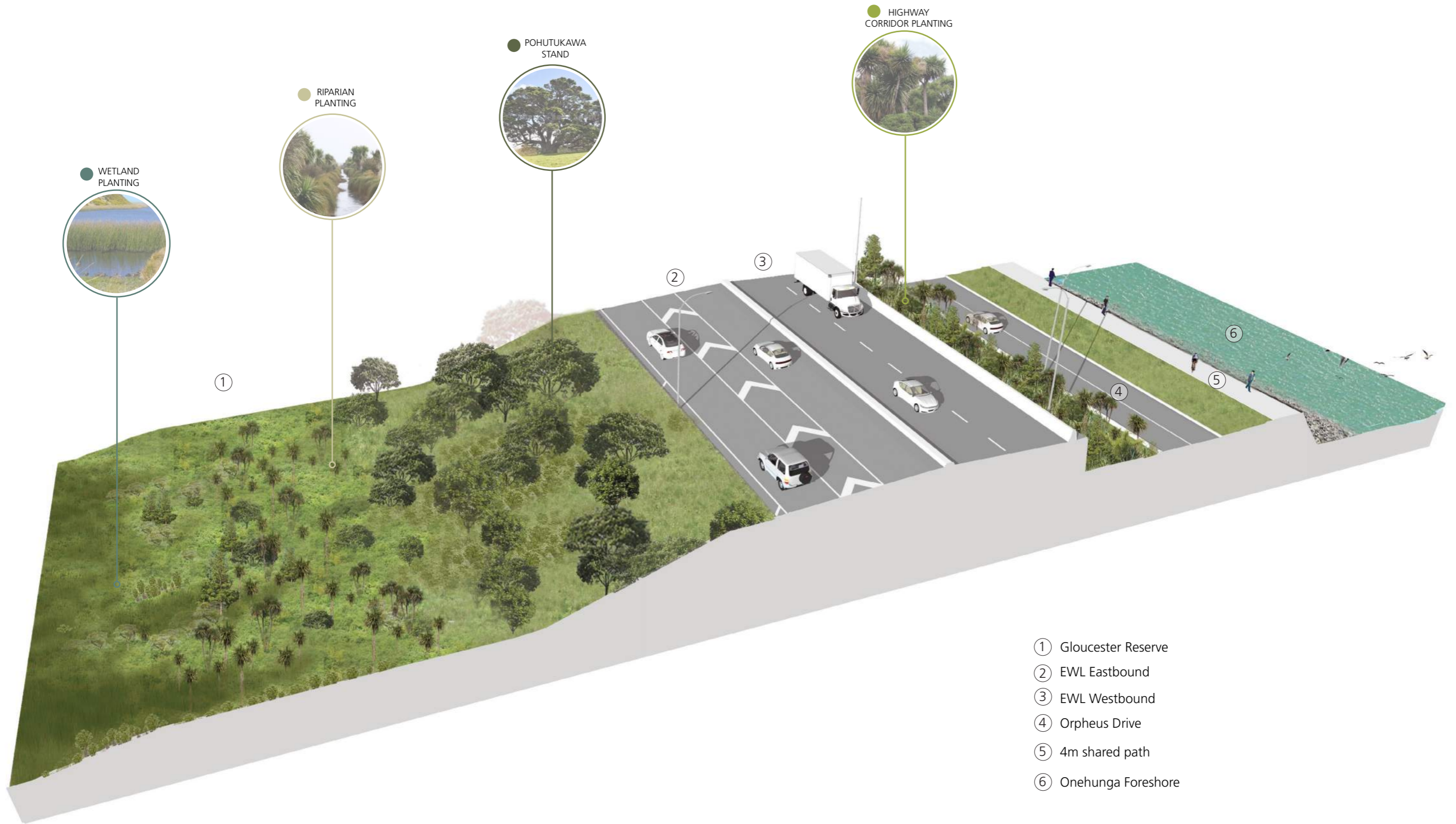
1	BOARD OF INQUIRY	RN	NN	JC	27.06.17
0	ISSUED FOR CONSENT	RN	JM*	NN*	01.12.16
Nr.	Issued Status	Drawn	Checked	App'd	Date

DISCLAIMER
This drawing is for the purpose of supporting applications under the RMA for resource consents and designations. All information shown is subject to final design. Areas and measurements are subject to survey. Where the design conflict with conditions the conditions will prevail. This Drawing **must not** be used for construction.



Drawn	R NAIRN	Drafting Check	J MURAHIDY	Reviewed	N NANCEKIVELL	Approved	J CALDWELL
Designed	R NAIRN	Design Check	G WOOLFORD	Design Manager	N NANCEKIVELL	Alliance Manager	J CALDWELL
Scale	Original Scale (A1)	Reduced Scale (A3)	AS SHOWN	27.06.17	27.06.17	27.06.17	27.06.17
						Contract No	PA4014

Drawing Title	LANDSCAPE 2D STREET SECTIONS SHEET 11
Drawing Number	AEE-LA-211
Rev No	1



- ① Gloucester Reserve
- ② EWL Eastbound
- ③ EWL Westbound
- ④ Orpheus Drive
- ⑤ 4m shared path
- ⑥ Onehunga Foreshore

NEILSON STREET INTERCHANGE - 3D SECTION (C1) CH500

FOR BOI ISSUE

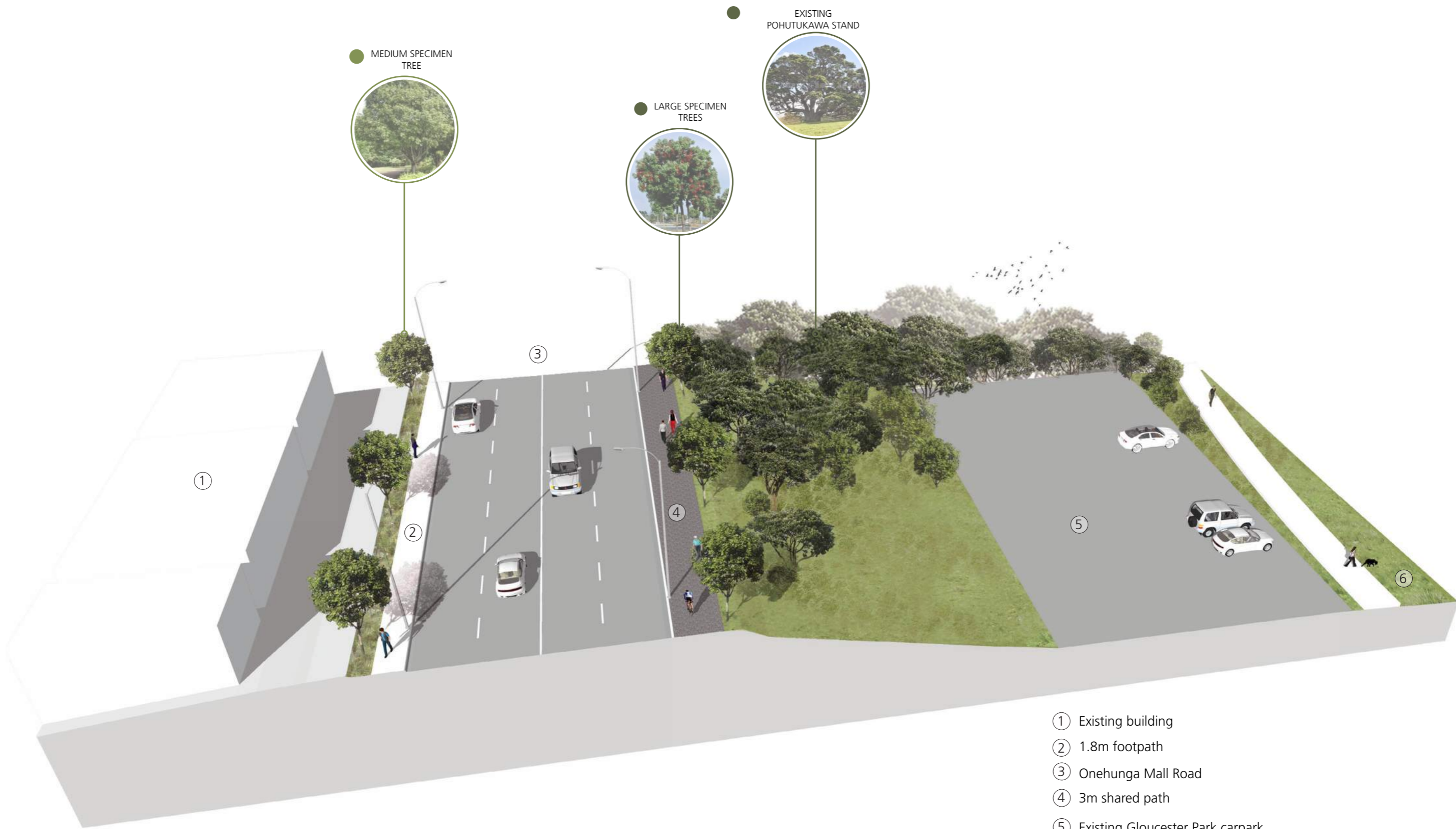
1	BOARD OF INQUIRY	RN	NN	JC	27.06.17
0	ISSUED FOR CONSENT	RN	JM*	NN*	01.12.16
No.	Issued Status	Drawn	Checked	App'd	Date

DISCLAIMER
 This drawing is for the purpose of supporting applications under the RMA for resource consents and designations. All information shown is subject to final design. Areas and measurements are subject to survey. Where the designs conflict with conditions the conditions will prevail. This Drawing **must not** be used for construction.

East West Link

Drawn	R NAIRN	Drafting Check	J MURAHIDY	Reviewed	N NANCEKIVELL	Approved	J CALDWELL
Designed	R NAIRN	Design Check	G WOOLFORD	Design Manager	27.06.17	Alliance Manager	27.06.17
Scale	Original Scale (A1)	Reduced Scale (A3)	AS SHOWN	Contract No	PA4014		

Drawing Title	LANDSCAPE 3D SECTION PERSPECTIVES SHEET 1		
Drawing Number	AEE-LA-301		
Rev No	1		



- ① Existing building
- ② 1.8m footpath
- ③ Onehunga Mall Road
- ④ 3m shared path
- ⑤ Existing Gloucester Park carpark
- ⑥ Gloucester Park

ONEHUNGA MALL ROAD - 3D SECTION (C2)

FOR BOI ISSUE

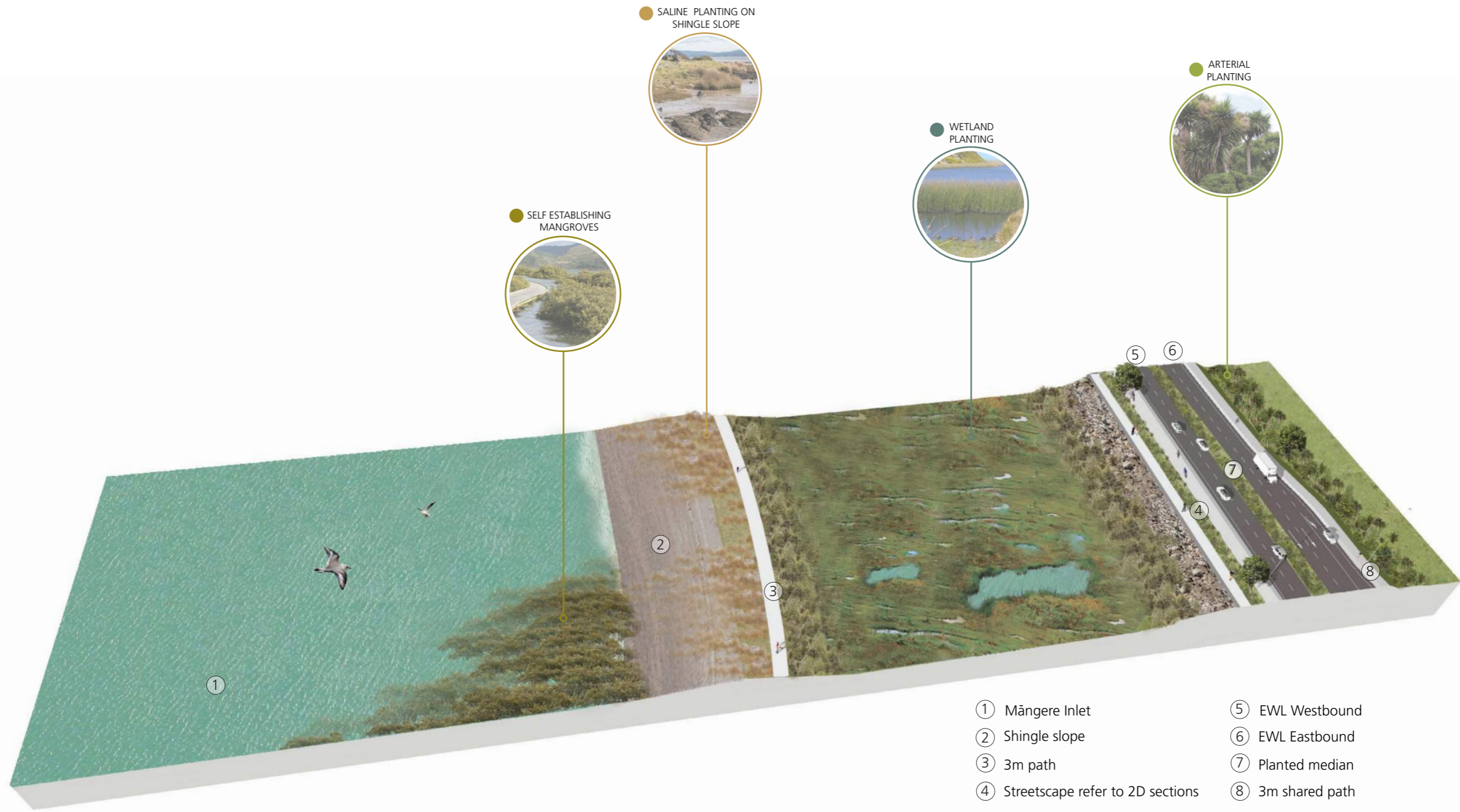
1	BOARD OF INQUIRY	RN	NN	JC	27.06.17
0	ISSUED FOR CONSENT	RN	JM*	NN*	01.12.16
No.	Issued Status	Drawn	Checked	App'd	Date

DISCLAIMER
 This drawing is for the purpose of supporting applications under the RMA for resource consents and designations. All information shown is subject to final design. Areas and measurements are subject to survey. Where the designs conflict with conditions the conditions will prevail. This Drawing **must not** be used for construction.



Drawn	R NAIRN	Drafting Check	J MUHARIDY	Reviewed	N NANCEKIVELL	Approved	J CALDWELL
Designed	R NAIRN	Design Check	G WOOLFORD	Design Manager	27.06.17	Alliance Manager	27.06.17
Scale	Original Scale (A1)	Reduced Scale (A3)	AS SHOWN	Contract No	PA4014		

Drawing Title	LANDSCAPE 3D SECTION PERSPECTIVES SHEET 2		
Drawing Number	AEE-LA-302		
Rev No	1		



● SALINE PLANTING ON SHINGLE SLOPE



● SELF ESTABLISHING MANGROVES



● WETLAND PLANTING



● ARTERIAL PLANTING



- ① Māngere Inlet
- ② Shingle slope
- ③ 3m path
- ④ Streetscape refer to 2D sections
- ⑤ EWL Westbound
- ⑥ EWL Eastbound
- ⑦ Planted median
- ⑧ 3m shared path

COASTAL EMBANKMENT - 3D SECTION (C4) CH2050

FOR BOI ISSUE

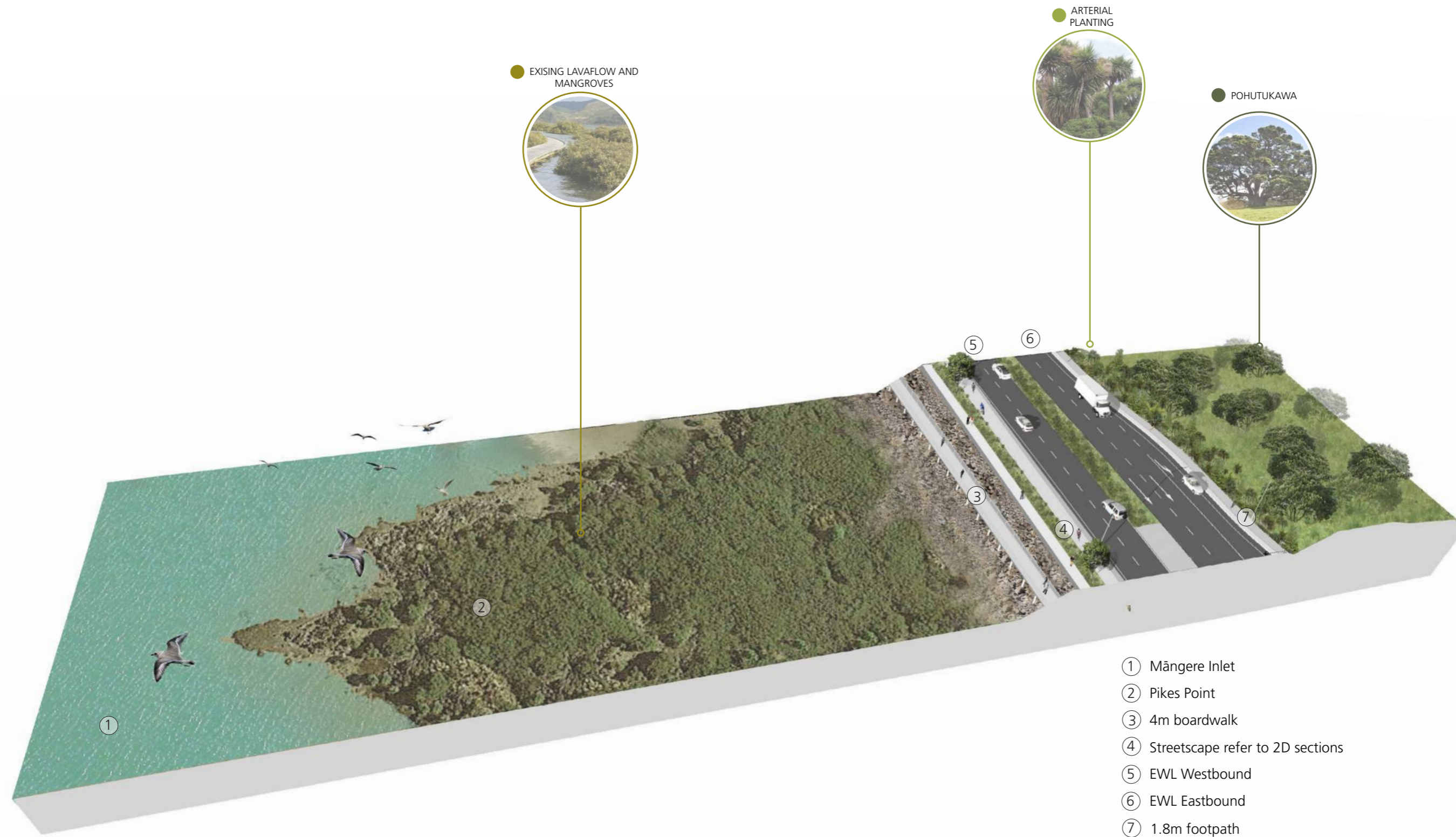
1	BOARD OF INQUIRY	RN	NN	JC	27.06.17
0	ISSUED FOR CONSENT	RN	JM*	NN*	01.12.16
No.	Issued Status	Drawn	Check'd	App'd	Date

DISCLAIMER
This drawing is for the purpose of supporting applications under the RMA for resource consents and designations. All information shown is subject to final design. Areas and measurements are subject to survey. Where the designs conflict with conditions the conditions will prevail. This Drawing **must not** be used for construction.



Drawn	R NAIRN	Drafting Check	J MURAHIDY	Reviewed	N NANCEKIVELL	Approved	J CALDWELL
Designed	R NAIRN	Design Check	G WOOLFORD	Design Manager	27.06.17	Alliance Manager	27.06.17
Scale	Original Scale (A1)	Reduced Scale (A3)	AS SHOWN	Contract No		PA4014	

Drawing Title	LANDSCAPE 3D SECTION PERSPECTIVES SHEET 4	Drawing Number	AEE-LA-304	Rev No	1
---------------	---	----------------	------------	--------	---



PIKES POINT - 3D SECTION (C5) CH2900

FOR BOI ISSUE

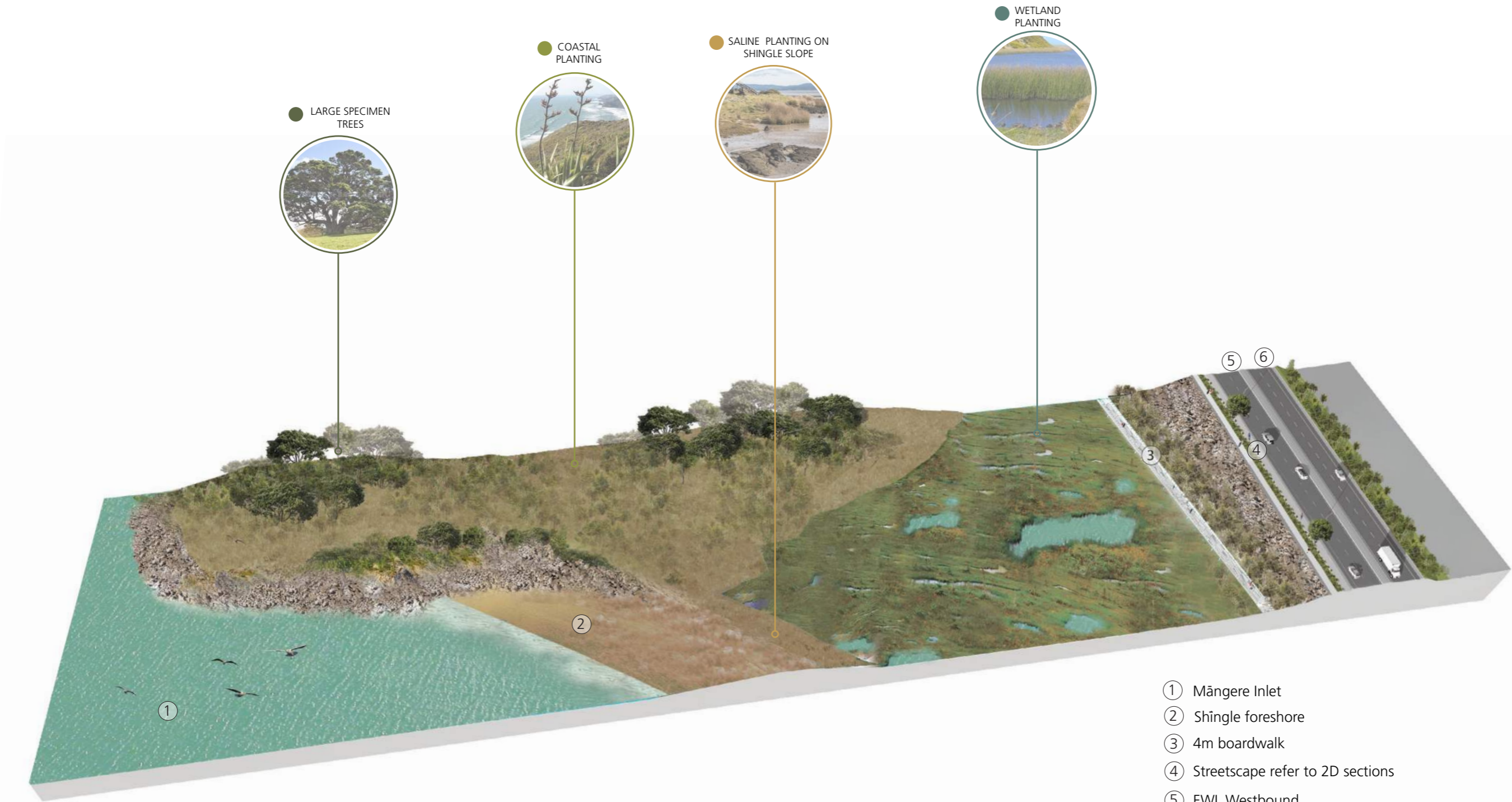
1	BOARD OF INQUIRY	RN	NN	JC	27.06.17
0	ISSUED FOR CONSENT	RN	JM*	NN*	01.12.16
No.	Issued Status	Drawn	Checked	App'd	Date

DISCLAIMER
 This drawing is for the purpose of supporting applications under the RMA for resource consents and designations. All information shown is subject to final design. Areas and measurements are subject to survey. Where the designs conflict with conditions the conditions will prevail. This Drawing **must not** be used for construction.

East West Link

Drawn	R NAIRN	Drafting Check	J MURAHIDY	Reviewed	N NANCEKIVELL	Approved	J CALDWELL
Designed	R NAIRN	Design Check	G WOOLFORD	Design Manager	27.06.17	Alliance Manager	27.06.17
Scale	Original Scale (A1)	Reduced Scale (A3)	AS SHOWN	Contract No. PA4014			

Drawing Title	LANDSCAPE 3D SECTION PERSPECTIVES SHEET 5	Drawing Number	AEE-LA-305	Rev No.	1
---------------	---	----------------	------------	---------	---



- ① Māngere Inlet
- ② Shingle foreshore
- ③ 4m boardwalk
- ④ Streetscape refer to 2D sections
- ⑤ EWL Westbound
- ⑥ EWL Eastbound

COASTAL EMBANKMENT - 3D SECTION (C6) CH3450

FOR BOI ISSUE

1	BOARD OF INQUIRY	RN	NN	JC	27.06.17
0	ISSUED FOR CONSENT	RN	JM*	NN*	01.12.16
No.	Issued Status	Drawn	Checked	App'd	Date

DISCLAIMER
 This drawing is for the purpose of supporting applications under the RMA for resource consents and designations. All information shown is subject to final design. Areas and measurements are subject to survey. Where the designs conflict with conditions the conditions will prevail. This Drawing **must not** be used for construction.

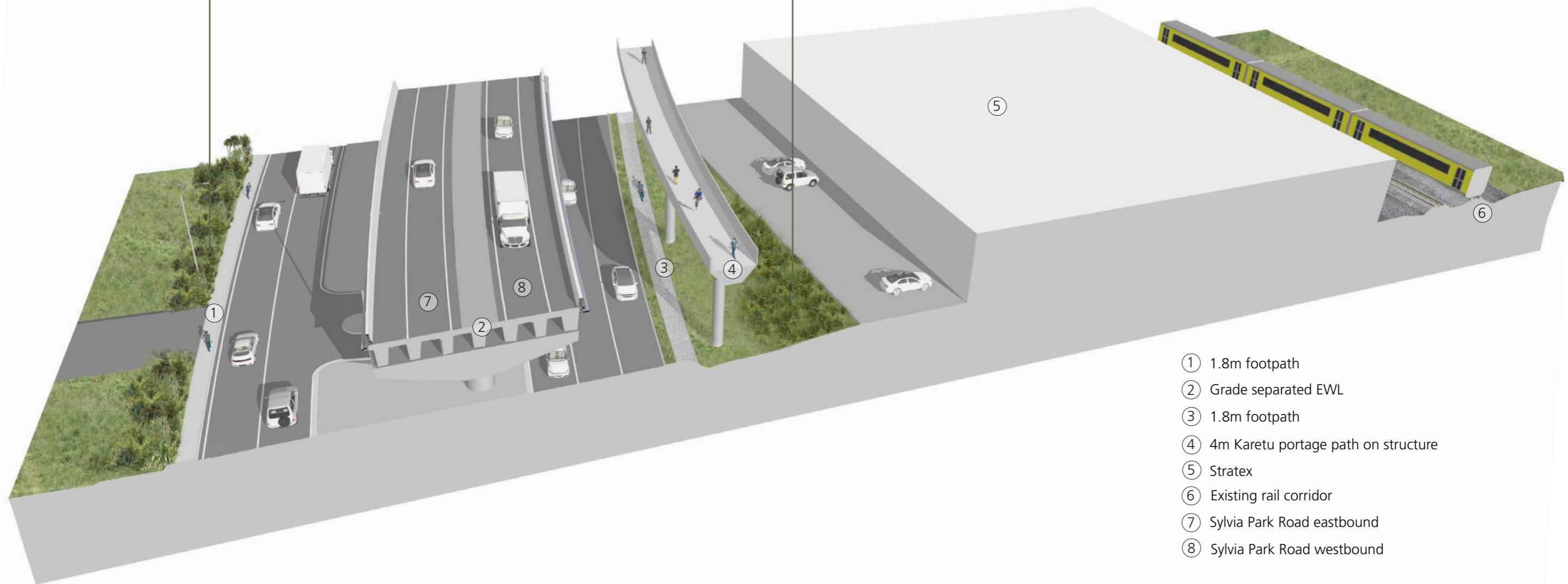
Drawn	R NAIRN	Drafting Check	J MURAHIDY	Reviewed	N NANCEKIVELL	Approved	J CALDWELL
Designed	R NAIRN	Design Check	G WOOLFORD	Design Manager	27.06.17	Alliance Manager	27.06.17
Scale	Original Scale (A1)	Reduced Scale (A3)	AS SHOWN	Contract No	PA4014		

Drawing Title	LANDSCAPE 3D SECTION PERSPECTIVES SHEET 6		
Drawing Number	AEE-LA-306		
Rev No	1		

● LANDSCAPE GENERAL PLANTING



● LANDSCAPE GENERAL PLANTING



- ① 1.8m footpath
- ② Grade separated EWL
- ③ 1.8m footpath
- ④ 4m Karetu portage path on structure
- ⑤ Stratex
- ⑥ Existing rail corridor
- ⑦ Sylvia Park Road eastbound
- ⑧ Sylvia Park Road westbound

SYLVIA PARK ROAD - 3D SECTION (C11) CH5225

FOR BOI ISSUE

1	BOARD OF INQUIRY	RN	NN	JC	27.06.17
0	ISSUED FOR CONSENT	RN	JM*	NN*	01.12.16
No.	Issued Status	Drawn	Check'd	App'd	Date

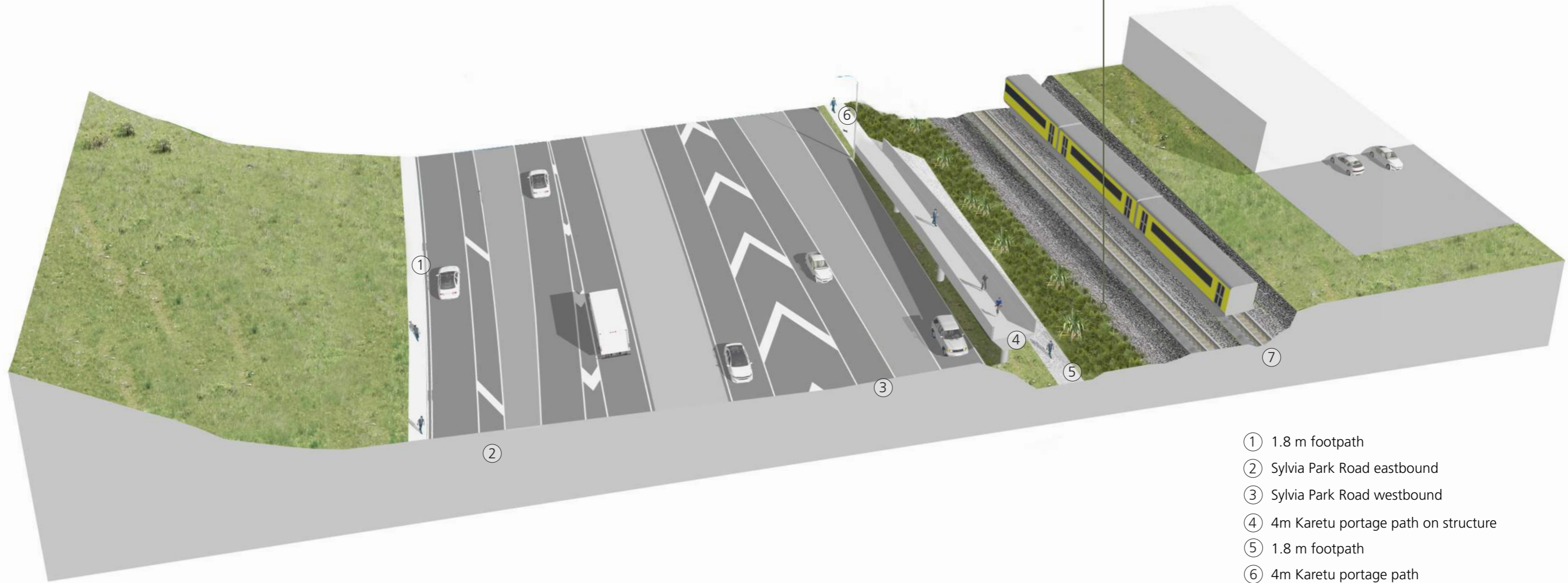
DISCLAIMER
 This drawing is for the purpose of supporting applications under the RMA for resource consents and designations. All information shown is subject to final design. Areas and measurements are subject to survey. Where the designs conflict with conditions the conditions will prevail. This Drawing **must not** be used for construction.



Drawn	R NAIRN	Drafting Check	J MURAHIDY	Reviewed	N NANCEKIVELL	Approved	J CALDWELL
Designed	R NAIRN	Design Check	G WOOLF ORD	Design Manager	N NANCEKIVELL	Alliance Manager	J CALDWELL
Scale	Original Scale (A1)	Reduced Scale (A3)	AS SHOWN	Contract No	PA4014		

Drawing Title	LANDSCAPE 3D SECTION PERSPECTIVES SHEET 7		
Drawing Number	AEE-LA-307		
Rev No	1		

● LANDSCAPE GENERAL PLANTING



- ① 1.8 m footpath
- ② Sylvia Park Road eastbound
- ③ Sylvia Park Road westbound
- ④ 4m Karetu portage path on structure
- ⑤ 1.8 m footpath
- ⑥ 4m Karetu portage path
- ⑦ Rail corridor

SYLVIA PARK ROAD - 3D SECTION (C7)
CH5550

FOR BOI ISSUE

1	BOARD OF INQUIRY	RN	NN	JC	27.06.17
0	ISSUED FOR CONSENT	RN	JM*	NN*	01.12.16
No.	Issued Status	Drawn	Check'd	App'd	Date

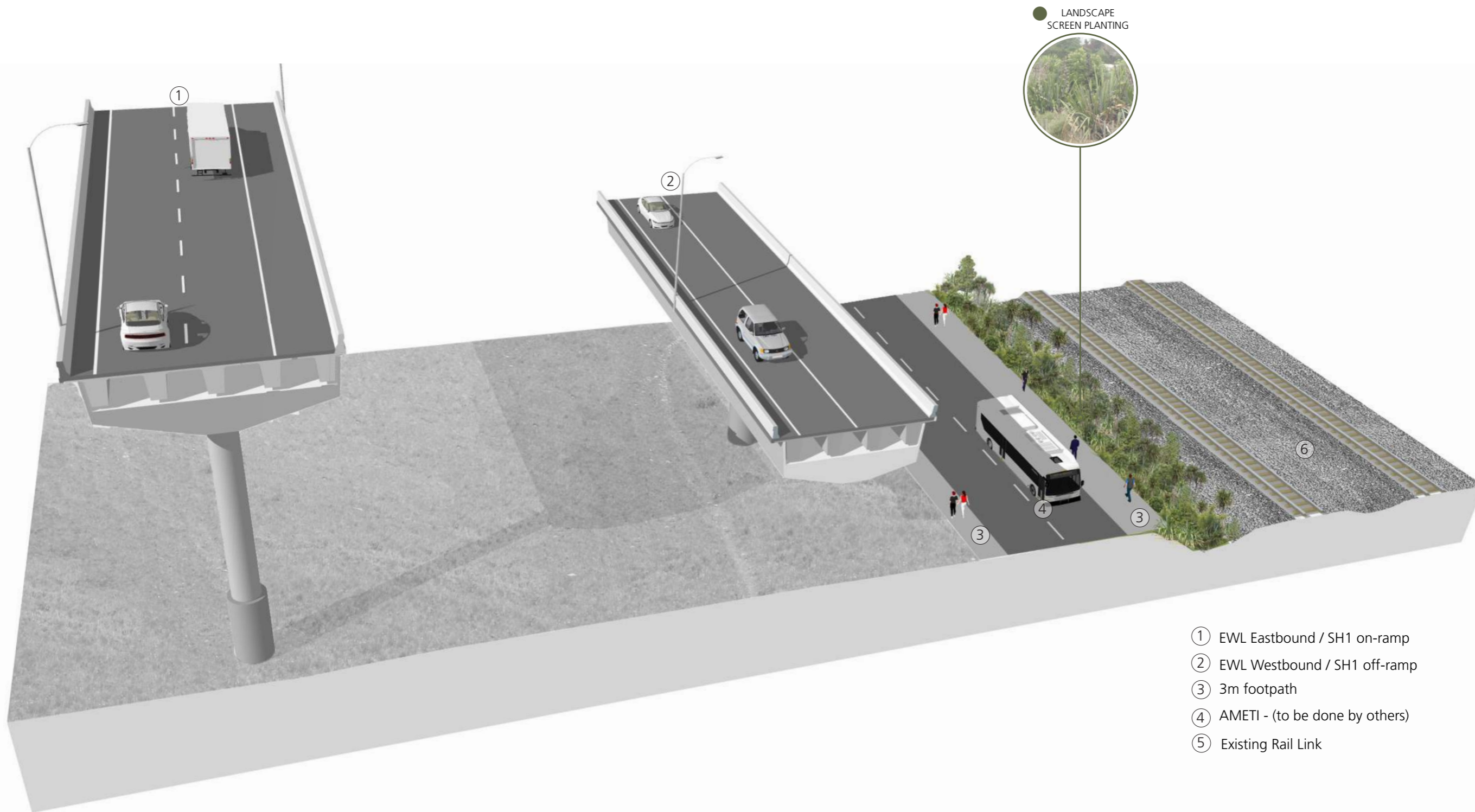
DISCLAIMER
This drawing is for the purpose of supporting applications under the RMA for resource consents and designations. All information shown is subject to final design. Areas and measurements are subject to survey. Where the designs conflict with conditions the conditions will prevail. This Drawing **must not** be used for construction.



East West Link

Drawn R NAIRN	Drafting Check J MURAHIDY	Reviewed Design Manager N NANCEKIVELL	Approved Alliance Manager J CALDWELL
Designed R NAIRN	Design Check G WOOLFORD	27.06.17	27.06.17
Scale Original Scale (A1)	Reduced Scale (A3)	AS SHOWN	Contract No PA4014

Drawing Title LANDSCAPE 3D SECTION PERSPECTIVES SHEET 8	Drawing Number AEE-LA-308	Rev No 1
--	------------------------------	-------------



- ① EWL Eastbound / SH1 on-ramp
- ② EWL Westbound / SH1 off-ramp
- ③ 3m footpath
- ④ AMETI - (to be done by others)
- ⑤ Existing Rail Link

SYLVIA PARK - 3D SECTION (C8) CH6050

FOR BOI ISSUE

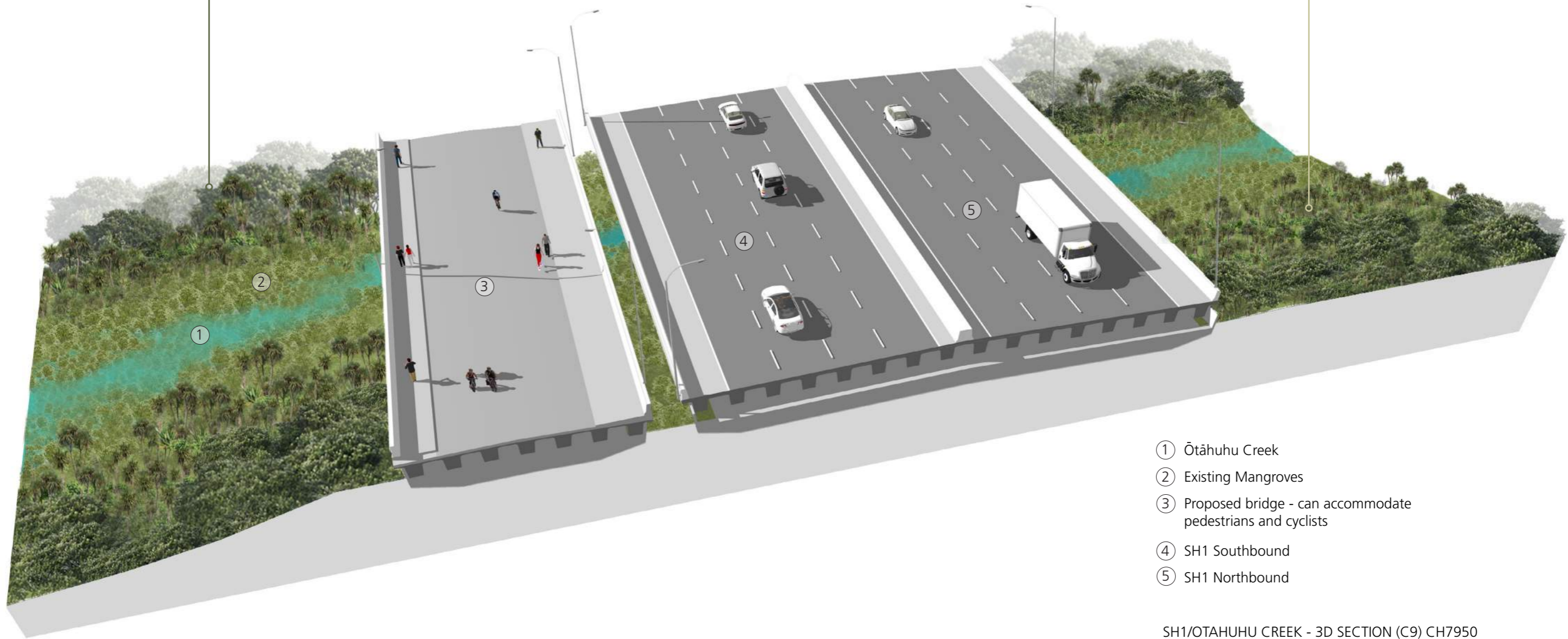
1	BOARD OF INQUIRY	RN	NN	JC	27.06.17
0	ISSUED FOR CONSENT	RN	JM*	NN*	01.12.16
No.	Issued Status	Drawn	Checked	App'd	Date

DISCLAIMER
 This drawing is for the purpose of supporting applications under the RMA for resource consents and designations. All information shown is subject to final design. Areas and measurements are subject to survey. Where the designs conflict with conditions the conditions will prevail. This Drawing **must not** be used for construction.




Drawn	R NAIRN	Drafting Check	J MURAHIDY	Reviewed	N NANCEKIVELL	Approved	J CALDWELL
Designed	R NAIRN	Design Check	G WOOLF ORD	Design Manager	N NANCEKIVELL	Alliance Manager	J CALDWELL
Scale	Original Scale (A1)	Reduced Scale (A3)	AS SHOWN	Contract No	PA4014		

Drawing Title	LANDSCAPE 3D SECTION PERSPECTIVES SHEET 9	Rev No	1
Drawing Number	AEE-LA-309		



- ① Ōtāhuhu Creek
- ② Existing Mangroves
- ③ Proposed bridge - can accommodate pedestrians and cyclists
- ④ SH1 Southbound
- ⑤ SH1 Northbound

SH1/ŌTAHUHU CREEK - 3D SECTION (C9) CH7950

FOR BOI ISSUE

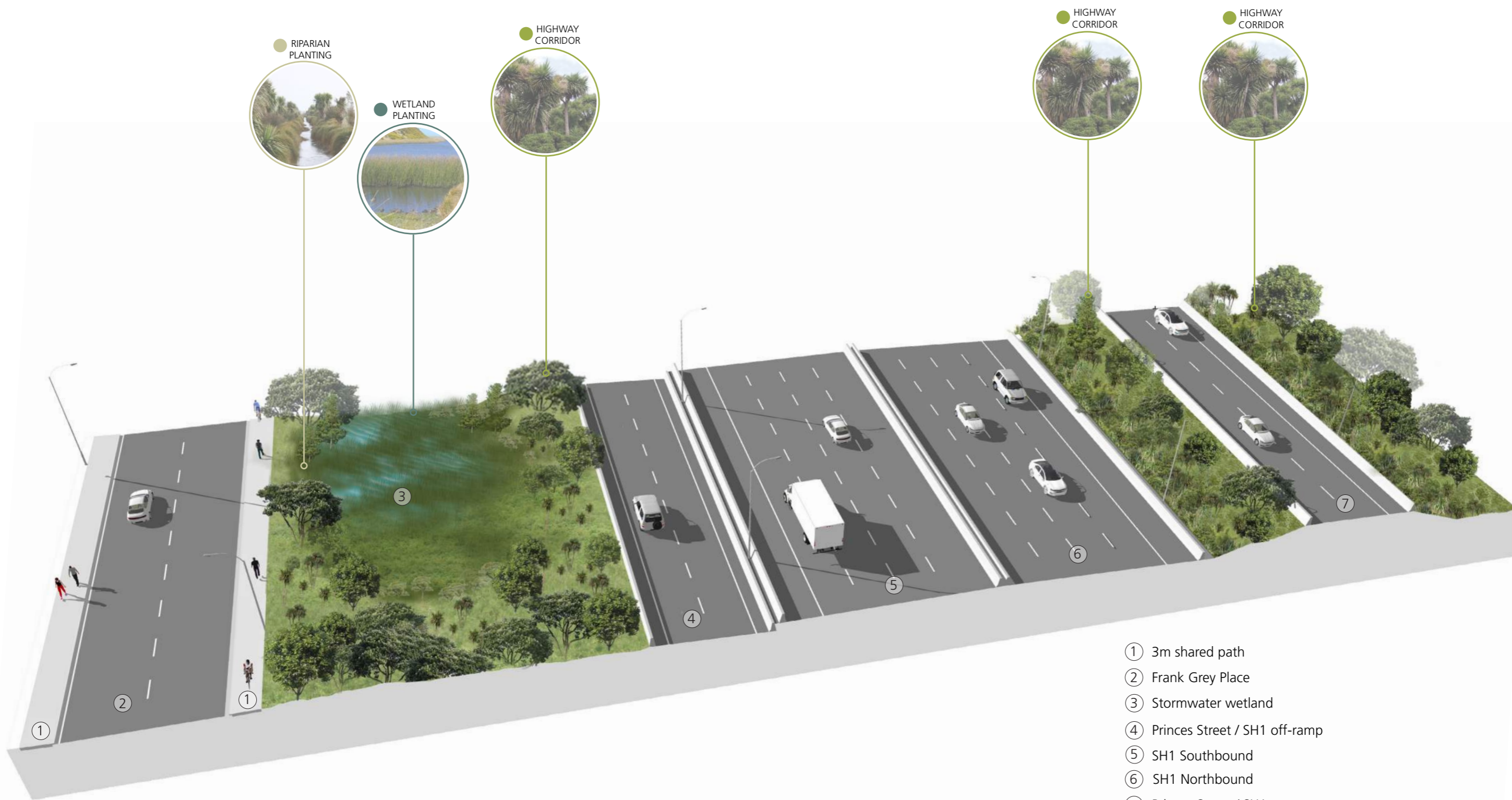
1	BOARD OF INQUIRY	RN	NN	JC	27.06.17
0	ISSUED FOR CONSENT	RN	JM*	NN*	01.12.16
No.	Issued Status	Drawn	Checked	App'd	Date

DISCLAIMER
 This drawing is for the purpose of supporting applications under the RMA for resource consents and designations. All information shown is subject to final design. Areas and measurements are subject to survey. Where the designs conflict with conditions the conditions will prevail. This Drawing **must not** be used for construction.



Drawn	R NAI RN	Drafting Check	J MURAHIDY	Reviewed	N NANCEKIVELL	Approved	J CALDWELL
Designed	R NAI RN	Design Check	G WOOLFORD	Design Manager	27.06.17	Alliance Manager	27.06.17
Scale	Original Scale (A1)	Reduced Scale (A3)	AS SHOWN	Contract No	PA4014		

Drawing Title	LANDSCAPE 3D SECTION PERSPECTIVES SHEET 10		
Drawing Number	AEE-LA-310		
Rev No.	1		



- ① 3m shared path
- ② Frank Grey Place
- ③ Stormwater wetland
- ④ Princes Street / SH1 off-ramp
- ⑤ SH1 Southbound
- ⑥ SH1 Northbound
- ⑦ Princes Street / SH1 on-ramp

PRINCES STREET INTERCHANGE -3D SECTION (C10) CH8400

FOR BOI ISSUE

1	BOARD OF INQUIRY	RN	NN	JC	27.06.17
0	ISSUED FOR CONSENT	RN	JM*	NN*	01.12.16
No.	Issued Status	Drawn	Checked	App'd	Date

DISCLAIMER
 This drawing is for the purpose of supporting applications under the RMA for resource consents and designations. All information shown is subject to final design. Areas and measurements are subject to survey. Where the designs conflict with conditions the conditions will prevail. This drawing **must not** be used for construction.



Drawn	R NAIRN	Drafting Check	J MURAHY	Reviewed	N NANCEKIVELL	Approved	J CALDWELL
Designed	R NAIRN	Design Check	G WOOLFORD	Design Manager	N NANCEKIVELL	Alliance Manager	J CALDWELL
Scale	Original Scale (A1)	Reduced Scale (A3)	AS SHOWN	27.06.17	27.06.17	27.06.17	27.06.17
						Contract No	PA4014

Drawing Title	LANDSCAPE 3D SECTION PERSPECTIVES SHEET 11
Drawing Number	AEE-LA-311
Rev No.	1

	BOTANICAL NAME	COMMON NAME	WETLAND PLANTING					RIPARIAN		SALINE	
			Stormwater wetlands			Bioretention planting		Freshwater		Saline	
			Deep marsh	Shallow marsh	Ephemeral	Mix 1 - Amenity	Mix 2 - Large screening	Mix 1 - Waitemata	Mix 2 - Manukau	Salt Marsh	Coastal bank
TREES	<i>Coryline australis</i>	Cabbage tree	X	X	X	X	X	X	X	X	
	<i>Rhopalostylis sapida</i>	Nikau Palm				X	X	X	X	X	
	<i>Leptospermum scoparium</i>	Manuka					X	X	X	X	
	<i>Metrosideros excelsa</i>	Pohutukawa				X	X		X	X	
	<i>Sophora chatamica</i>	Coastal Kowhai					X			X	
	<i>Vitex lucens</i>	Puriri					X				
SHRUBS AND GRASSES	<i>Apodasmia similis</i>	Oioi			X	X	X	X	X	X	
	<i>Astelia banksii</i>	Wharawhara				X		X		X	
	<i>Austroderia fulvia</i>	Toetoe						X		X	
	<i>Baumea articulata</i>	Jointed twig rush	X								
	<i>Bolboschoenus caldwellii</i>	Purua grass		X							
	<i>Bolboschoenus fluviatulis</i>	Kukuraho	X								
	<i>Bolboschoenus medianus</i>	Purua grass	X								
	<i>Carex germinata</i>	Rautahi		X	X	X					
	<i>Carex lessoniana</i>	Rautahi								X	
	<i>Carex secta</i>	Purei					X	X		X	
	<i>Carex flagellifera</i>	Glen murray tussock				X			X	X	
	<i>Carex virgata</i>	Swamp sedge		X	X	X					
	<i>Cyperus ustulatus</i>	Giant umbrella sedge		X	X	X					
	<i>Coprosma repens</i>	Taupata					X			X	
	<i>Cotula coronopifolia</i>	Bachelors button							X	X	
	<i>Disphyma australe</i>	Horokaka							X	X	
	<i>Eleocharis acuta</i>	Common spike-rush		X							
	<i>Eleocharis sphacelata</i>	Kutakuta	X								
	<i>Ficina nodosa</i>	Knobby club-rush				X			X	X	
	<i>Isolepis inundata</i>	Swamp club-rush		X							
	<i>Isolepis cernua var. cernua</i>	Slender clubrush		X	X				X	X	
	<i>Juncus australis</i>	Wiwi		X	X						
	<i>Juncus edgariae</i>	Wiwi			X						
	<i>Juncus krausii</i>	Wiwi		X	X						
	<i>Juncus pallidus</i>	Giant rush			X						
	<i>Juncus procerus</i>	Tall rush								X	
	<i>Muehlenbeckia complexa</i>	Pohuehue				X					
	<i>Phormium tenax</i>	Harakeke Flax						X		X	
	<i>Plagianthus divaricatus</i>	Salt marsh ribbonwood							X		
	<i>Samolus repens var. repens</i>	Sea primrose							X		
	<i>Sarcocornia quinquefolia</i>	Glasswort							X		
	<i>Selliera radicans</i>	Remuremu							X		
<i>Thyridia repens</i>	Native musk							X			
<i>Typha orientalis</i>	Rauo	X	X								

*All planting subject to detailed design and landowner approval on land outside of designation

FOR BOI ISSUE

1	BOARD OF INQUIRY	RN	NN	JC	27.06.17
0	ISSUED FOR CONSENT	RN	JM*	NN*	01.12.16
No.	Issued Status	Drawn	Checked	App'd	Date

DISCLAIMER
 This drawing is for the purpose of supporting applications under the FMA for resource consents and designations. All information shown is subject to final design. Areas and measurements are subject to survey. Where the designs conflict with conditions the conditions will prevail. This drawing **must not** be used for construction.



Drawn	R NAIRN	Drafting Check	J MURAHEDY	Reviewed	N NANCEKIVELL	Approved	J CALDWELL
Designed	R NAIRN	Design Check	G WOOLFORD	Design Manager	27.06.17	Alliance Manager	27.06.17
Scale	Original Scale (A1)	Reduced Scale (A3)	AS SHOWN	Contract No	PA4014		

Drawing Title	LANDSCAPE PLANTING PALETTE SHEET 1		
Drawing Number	AEE-LA-401		
Rev No	1		

			HOPUA A RANGI TUFF CRATER				FORESHORE				MT WELLINGTON AND SH1					
			Vertical tuff ring		Streetscape		Bund		Industrial edge		Anns Creek		Sylvia Park		SH1 area noise walls	
			Feature specimen tree	Internal tuff ring floor	Onehunga Mall Road	Galway Street	Bund planting	East West Link	Embankment edge	Captain Springs Road	Hugo Johnston Drive	between paths	Great South Road	Sylvia Park Road	SH1 Intersections	Behind noise walls / screening
TREES	BOTANICAL NAME	COMMON NAME														
	<i>Alectryon excelsus</i>	Titoki			X	X			X	X	X	X	X	X		
	<i>Coryline australis</i>	Cabbage tree	X	X			X	X	X			X				
	<i>Corynocarpus laevigatus</i>	Karaka		X				X								
	<i>Leptospermum scoparium</i>	Manuka		X			X	X					X		X	
	<i>Metrosideros excelsa</i>	Pohutukawa	X		X		X	X	X		X	X				
	<i>Melicytus ramiflorus</i>	Mahoe		X			X	X	X							
	<i>Myoporum laetum</i>	Ngaio		X		X	X		X			X	X	X		
	<i>Rhopalostylis sapida</i>	Nikau Palm	X	X			X	X	X					X	X	
	<i>Sophora chatamica</i>	Coastal Kowhai	X				X									
	<i>Vitex lucens</i>	Puriri			X	X			X	X	X		X	X	X	X
	<i>Anemanthele lessoniana</i>	Wind Grass			X	X			X	X	X	X	X	X		
	<i>Apodasmia similis</i>	Oioi		X	X	X	X	X	X	X	X	X	X	X	X	X
	<i>Athropodium cirratum</i>	Renga Renga Lily									X					
	<i>Carex secta</i>	Purei		X	X	X	X	X	X	X	X	X	X	X	X	X
	<i>Chionochloa flavicans</i>	Miniature Toetoe					X	X	X		X					
	<i>Coprosma acerosa</i>	Hawera			X	X	X			X		X	X			
	<i>Coprosma repens</i>	Taupata		X			X									
	<i>Coprosma robusta</i>	Karamu		X			X									
	<i>Corokia cotoneaster</i>	Korokio		X			X									
	<i>Dodonaea viscosa</i>	Ake Ake		X										X	X	
	<i>Ficinia nodosa</i>	Knobby club-rush		X	X	X	X	X	X	X	X	X	X	X	X	X
	<i>Griselinia littoralis</i>	Kapuka			X	X			X	X	X	X	X	X	X	X
	<i>Hebe stricta</i>	Koromiko			X	X			X	X	X	X	X	X	X	X
	<i>Libertia grandiflora</i>	NZ Iris			X	X			X	X	X	X	X	X	X	X
	<i>Muehlenbeckia complexa</i>	Pohuehue		X							X					
	<i>Olearia solandri</i>	Coastal tree daisy		X												
	<i>Pomaderris kumeraho</i>	Kumarahou		X				X						X	X	
	<i>Phormium tenax</i>	Harakeke Flax		X				X		X	X		X	X	X	X
	<i>Pittosporum crassifolium</i>	Karo												X	X	
	<i>Pittosporum tenuifolium</i>	Kohuhu											X	X	X	X
	<i>Pseudopanax lessonii</i>	Houpara											X	X	X	X
	<i>Tecomanthe speciosa</i>	Three Kings Vine										X		X	X	
	<i>Xeronema callistemon</i>	Poor Knights Lily			X	X			X							

*All planting subject to detailed design and landowner approval on land outside of designation

FOR BOI ISSUE

1	BOARD OF INQUIRY	RN	NN	JC	27.06.17
0	ISSUED FOR CONSENT	RN	JM*	NN*	01.12.16
No.	Issued Status	Drawn	Checked	App'd	Date

DISCLAIMER
 This drawing is for the purpose of supporting applications under the FMA for resource consents and designations. All information shown is subject to final design. Areas and measurements are subject to survey. Where the designs conflict with conditions the conditions will prevail. This drawing must not be used for construction.



Drawn	R NAIRN	Drafting Check	J MUHARILY	Reviewed	N NANCEKIVELL	Approved	J CALDWELL
Designed	R NAIRN	Design Check	G WOOLF ORD		27.06.17		27.06.17
Scale	Original Scale (A1)	Reduced Scale (A3)	AS SHOWN	Contract No	PA4014		

Drawing Title	LANDSCAPE PLANTING PALETTE SHEET 2	Drawing Number	AEE-LA-402	Rev No	1
---------------	------------------------------------	----------------	------------	--------	---

HOPUA A RANGI TUFF CRATER



Alectryon excelsus
Titoki



Cordyline australis
Cabbage tree / Ti kouka



Metrosideros excelsa
Pohutukawa



Corynocarpus laevigatus
Karaka



Leptospermum scoparium
Manuka



Vitex lucens
Puriri



Myoporum laetum
Ngaio



Rhopalostylis sapida
Nikau Palm



Anemanthele lessoniana
Wind grass



Apodasmia similis
Jointed wire rush / Oioi



Carex secta
Purei



Coprosma acerosa
Hawera



Libertia grandiflora
NZ Iris



Phormium tenax
Harakeke Flax



Pomaderis kumarahou
Kumarahou



Ficinia nodosa
Isolepis nodosa



Griselinia littoralis
Kapuka



Hebe stricta
Koromiko



Libertia grandiflora
NZ Iris



Sarcocornia quinqueflora
Glasswort



Selliera radicans
Remuremu



Xeronema callistemon
Poor Knights Lily

*All planting subject to detailed design and landowner approval on land outside of designation

FOR BOI ISSUE

1	BOARD OF INQUIRY	RN	NN	JC	27.06.17
0	ISSUED FOR CONSENT	RN	JM*	NN*	01.12.16
No.	Issued Status	Drawn	Checked	App'd	Date

DISCLAIMER
This drawing is for the purpose of supporting applications under the FMA for resource consents and designations. All information shown is subject to final design. Areas and measurements are subject to survey. Where the designs conflict with conditions the conditions will prevail. This drawing must not be used for construction.

Drawn	R NAIRN	Drafting Check	J MURAHEDY	Reviewed	N NANCEKIVELL	Approved	J CALDWELL
Designed	R NAIRN	Design Check	G WOOLFORD	Design Manager	27.06.17	Alliance Manager	27.06.17
Scale	Original Scale (A1)	Reduced Scale (A3)	AS SHOWN	Contract No		PA4014	

Drawing Title	LANDSCAPE PLANTING PALETTE SHEET 3	Drawing Number	AEE-LA-403
Rev No	1		

SALINE PLANTING



Cordylina australis
Cabbage tree / Ti kouka



Rhopalostylis sapida
Nikau Palm



Metrosideros excelsa
Pohutukawa



Leptospermum scoparium
Manuka



Sophora chatamica
Coastal kowhai



Apodasmia similis
Jointed wire rush / Oioi



Austroderia fulvida
Toetoe



Carex secta
Purei



Coprosma reptans
Taupata



Ficinia nodosa
Isolepsis nodosa



Phormium tenax
Harakeke flax



Plagianthus divaricatus
Salt marsh ribbonwood



Sarcocornia quinquefolia
Glasswort



Selliera radicans
Saltmarsh ribbonwood



Typha orientalis
Bullrush



Muehlenbeckia complexa
Pohuehue



Cotula coronopifolia
Yellow buttons



Eleocharis acuta
Sharp spike sedge



Disphyma australe
Horokaka



Bolboschoenus caldwellii
Purua grass



Baumea articulata
Jointed twig rush

*All planting subject to detailed design and landowner approval on land outside of designation

FOR BOI ISSUE

1	BOARD OF INQUIRY	RN	NN	JC	27.06.17
0	ISSUED FOR CONSENT	RN	JM*	NN*	01.12.16
No.	Issued Status	Drawn	Checked	App'd	Date

DISCLAIMER
This drawing is for the purpose of supporting applications under the RMA for resource consents and designations. All information shown is subject to final design. Areas and measurements are subject to survey. Where the designs conflict with conditions the conditions will prevail. This Drawing **must not** be used for construction.



Drawn	R NAIRN	Drafting Check	J MURAHEDY	Reviewed	N NANCEKIVELL	Approved	J CALDWELL
Designed	R NAIRN	Design Check	G WOOLFORD	Design Manager	N NANCEKIVELL	Alliance Manager	J CALDWELL
Scale	Original Scale (A1)	Reduced Scale (A3)	AS SHOWN	27.06.17	27.06.17	27.06.17	27.06.17
						Contract No	PA4014

Drawing Title	LANDSCAPE PLANTING PALETTE SHEET 4
Drawing Number	AEE-LA-404
Rev No	1

WETLAND PLANTING



Cordyline australis
Cabbage tree / Ti kouka



Leptospermum scoparium
Manuka



Metrosideros excelsa
Pohutukawa



Sophora chathamica
Kowhai



Rhopalostylis sapida
Nikau Palm



Phormium tenax
Harakeke Flax



Bolboschoenus fluviatilis
Kukuraho



Carex germinata
Rautahi



Carex lessoniana
Rautahi



Carex testacea
Speckled sedge



Carex virgata
Swamp sedge



Cyperus ustulatus
Giant umbrella sedge



Apodasmia similis
Jointed wire rush / Oioi



Astelia banksii
Wharawhara



Eleocharis acuta
Common spike-rush



Eleocharis sphacelata
Kutakuta



Ficinia nodosa
Knobby club-rush



Juncus edgariae
Edgar's rush / wiwi



Juncus krausii
Wiwi



Juncus pallidus
Giant rush



Austroderia fulvida
Toetoe



Baumea articulata
Jointed twig rush

*All planting subject to detailed design and landowner approval on land outside of designation

FOR BOI ISSUE

1	BOARD OF INQUIRY	RN	NN	JC	27.06.17
0	ISSUED FOR CONSENT	RN	JM*	NN*	01.12.16
No.	Issued Status	Drawn	Checked	App'd	Date

DISCLAIMER
This drawing is for the purpose of supporting applications under the FMA for resource consents and designations. All information shown is subject to final design. Areas and measurements are subject to survey. Where the designs conflict with conditions the conditions will prevail. This drawing **must not** be used for construction.



Drawn	R NAIRN	Drafting Check	J MURAHEDY	Reviewed	N NANCEKIVELL	Approved	J CALDWELL
Designed	R NAIRN	Design Check	G WOOLF ORD	Design Manager	N NANCEKIVELL	Alliance Manager	J CALDWELL
Scale	Original Scale (A1)	Reduced Scale (A3)	AS SHOWN	Date	27.06.17	Date	27.06.17
						Contract No	PA4014

Drawing Title	LANDSCAPE PLANTING PALETTE SHEET 6
Drawing Number	AEE-LA-406
Rev No	1

MT WELLINGTON AND SH₁



Alectryon excelsus
Titoki



Cordyline australis
Cabbage tree / Ti kouka



Metrosideros excelsa
Pohutukawa



Leptospermum scoparium
Manuka



Vitex lucens
Puriri



Myoporum laetum
Ngaio



Rhopalostylis sapida
Nikau Palm



Anemanthele lessoniana
Wind grass



Apodasmia similis
Jointed wire rush / Oioi



Carex secta
Purei



Coprosma acerosa
Hawera



Libertia grandiflora
NZ Iris



Phormium tenax
Harakeke Flax



Pomaderis kumarahou
Kumarahou



Pseudopanax lessonii
Houpara



Ficinia nodosa
Isolepsis nodosa



Griselinia littoralis
Kapuka



Hebe stricta
Koromiko



Libertia grandiflora
NZ Iris



Athropodium cirratum
Renga renga lily



Tecomanthe speciosa
Three kings vine



Pittosporum crassifolium
Karo



Pittosporum tenuifolium
Kohuhu

*All planting subject to detailed design and landowner approval on land outside of designation

FOR BOI ISSUE

1	BOARD OF INQUIRY	RN	NN	JC	27.06.17
0	ISSUED FOR CONSENT	RN	JM*	NN*	01.12.16
Rev	Issued Status	Drawn	Checked	App'd	Date

DISCLAIMER
This drawing is for the purpose of supporting applications under the FMA for resource consents and designations. All information shown is subject to final design. Areas and measurements are subject to survey. Where the designs conflict with conditions the conditions will prevail. This Drawing **must not** be used for construction.

Drawn	R NAIRN	Drafting Check	J MURAHEDY	Reviewed	N NANCEKIVELL	Approved	J CALDWELL
Designed	R NAIRN	Design Check	G WOOLFORD	Design Manager	27.06.17	Alliance Manager	27.06.17
Scale	Original Scale (A1)	Reduced Scale (A3)	AS SHOWN	Contract No	PA4014		

Drawing Title	LANDSCAPE PLANTING PALETTE SHEET 7	Drawing Number	AEE-LA-407
Rev No	1		