







PLAN SET 2 SECTOR

EAST WEST LINK DRAWING REGISTER						
DWG NUMBER	DRAWING TITLE	CURRENT REVISION	DATE AND REVISION			
			1/12/2016	14/12/2016	7/04/2017	23/05/2017
	PLAN SET 2 - SECTORS					
AEE-SEC-001	SECTOR - EAST WEST LINK - DRAWING INDEX AND LEGEND	3	0	1	2	3
AEE-SEC-011	SECTOR - EAST WEST LINK - LAYOUT	3	0	1	2	3

LEGEND: SECTORS	
	SECTOR 1
	SECTOR 2
	SECTOR 3
	SECTOR 4
	SECTOR 5
	SECTOR 6

SECTOR PLAN, REFER DRAWINGS TRS-G-131

3	BOARD OF INQUIRY	RT	NN	JC	27.06.2017
2	ISSUED FOR CONFERENCING	TD	NN	JC	23.05.2017
1	ISSUED FOR CONSENT - GSR GRADE SEPARATION	AR	NN*	PK*	14.12.2016
0	ISSUED FOR CONSENT	AR	NN*	PK*	01.12.2016
No.	Issued Status	Drawn	Check'd	App'd	Date

DISCLAIMER

This drawing is for the purpose of supporting applications under the RMA for resource consents and designations. All information shown is subject to final design. Areas and measurements are subject to survey. Where the designs conflict with conditions the conditions will prevail. This Drawing **must not** be used for construction

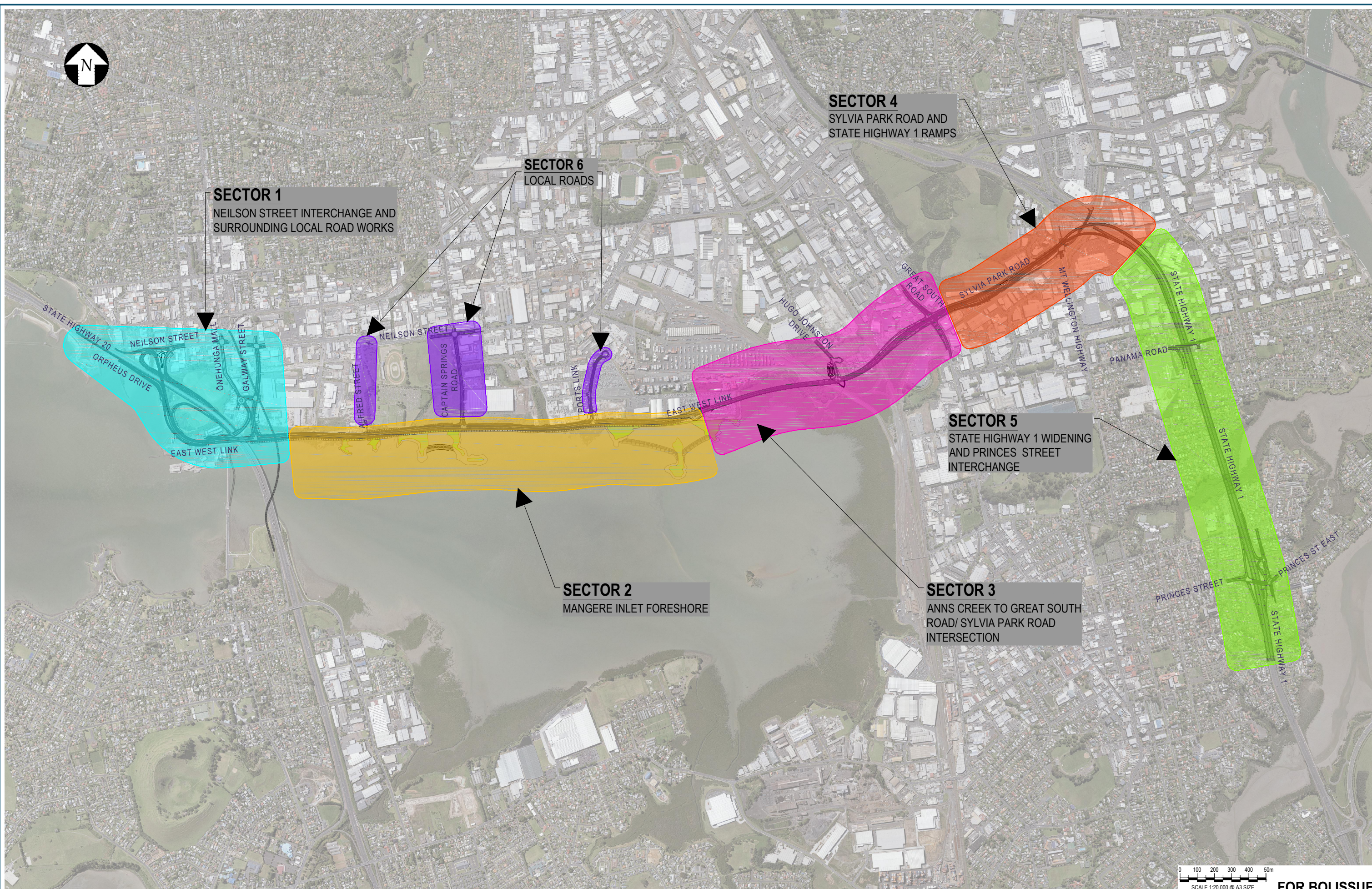


East West Link

Drawn	A RAM	Drafting Check	J MURAHIDY	Reviewed Design Manager	N NANCEKIVELL	Approved Alliance Manager	J CALDWELL
Designed	A RAM	Design Check	J MURAHIDY				
Scale:	Original Scale (A1)	Reduced Scale (A3)	AS SHOWN	Contract No	PA4014		

Drawing Title	SECTOR EAST WEST LINK DRAWING INDEX AND LEGEND		
Drawing Number	AEE-SEC-001	Rev No.	3

FOR BOI ISSUE



SECTOR 1
NEILSON STREET INTERCHANGE AND SURROUNDING LOCAL ROAD WORKS


SECTOR 6
LOCAL ROADS

SECTOR 4
SYLVIA PARK ROAD AND STATE HIGHWAY 1 RAMPS

SECTOR 5
STATE HIGHWAY 1 WIDENING AND PRINCES STREET INTERCHANGE

SECTOR 3
ANNS CREEK TO GREAT SOUTH ROAD/ SYLVIA PARK ROAD INTERSECTION

SECTOR 2
MANGERE INLET FORESHORE



FOR BOI ISSUE

3	BOARD OF INQUIRY	RT	NN	JC	27.06.2017
2	ISSUED FOR CONFERENCING	TD	NN	JC	23.05.2017
1	ISSUED FOR CONSENT - GSR GRADE SEPARATION	AR	NN*	PK*	14.12.2016
0	ISSUED FOR CONSENT	AR	NN*	PK*	01.12.2016
No.	Issued Status	Drawn	Check'd	App'd	Date

DISCLAIMER
This drawing is for the purpose of supporting applications under the RMA for resource consents and designations. All information shown is subject to final design. Areas and measurements are subject to survey. Where the designs conflict with conditions the conditions will prevail. This Drawing **must not** be used for construction



East West Link

Drawn	A RAM	Drafting Check	J MURAHIDY	Reviewed Design Manager	N NANCEKIVELL	Approved Alliance Manager	J CALDWELL
Designed	A RAM	Design Check	J MURAHIDY				
Scale:	Original Scale (A1)	Reduced Scale (A3)	AS SHOWN	Contract No	PA4014		

Drawing Title	SECTOR EAST WEST LINK LAYOUT	
Drawing Number	AEE-SEC-011	Rev No. 3