


















Lower North Island/Upper South Island - Planned state highway roadworks











25 October 2024






The details below cover the period Saturday, 26 October to Friday, 1 November.

NOTE: Road works are dependent on weather and other factors. Bad weather can see work postponed to the next suitable night in the works programme.

Wellington, Porirua, Kāpiti, Hutt	
	State Highway 1
   	<ul style="list-style-type: none"> • Old SH1, Ōtaki, near Riverbank Road <ul style="list-style-type: none"> ○ Saturday to Friday, day/night ○ 7 am – 6 pm ○ Stop/Go traffic controls for clip-on bridge installation • Old SH1, Ōtaki, near Waerenga Road <ul style="list-style-type: none"> ○ Saturday to Friday day/night ○ Altered lane layout for water works • SH1 Kilbirnie, at Kilbirnie Crescent/Hamilton Road intersection <ul style="list-style-type: none"> ○ Tuesday to Thursday nights, 7 pm – 5 am ○ Stop/Go traffic controls for site investigations • Transmission Gully, between Mackays Crossing and SH58 interchange <ul style="list-style-type: none"> ○ <i>Southbound:</i> Wednesday and Thursday, 9 am - 5.30 pm ○ <i>Northbound:</i> Friday, 7 am - 5.30 pm ○ Altered lane layout for asphalt resurfacing
	State Highway 59
  	<ul style="list-style-type: none"> • SH59 Paremata, near Paremata Station northbound <ul style="list-style-type: none"> ○ Wednesday and Thursday, 9 am – 3 pm ○ Altered lane layout northbound for pole replacement • SH59 Paremata, SH59/SH58 slip lane CLOSED southbound <ul style="list-style-type: none"> ○ Tuesday to Thursday, 8.30 am – 3 pm ○ Slip lane CLOSED southbound for power repairs • SH59 North Plimmerton, near Airlie Road northbound <ul style="list-style-type: none"> ○ Tuesday 9.30 am - 4.30 pm ○ Altered lane layout northbound for testing
	State Highway 58
 	<ul style="list-style-type: none"> • SH58 Judgeford, near Moonshine Hill Road <ul style="list-style-type: none"> ○ Tuesday to Thursday nights, 5 pm – 5 am ○ Stop/Go traffic controls for SH58 safety project ○ Saturday to Friday day/night

	<ul style="list-style-type: none"> ○ Altered lane layout for SH58 safety project • SH58 Pāuatahanui, near Flightys Road <ul style="list-style-type: none"> ○ Monday to Thursday nights, 7 pm - 5.30 am) ○ Stop/Go traffic controls for SH58 safety project ○ Saturday to Friday day/night ○ Altered lane layout for SH58 safety project
	<p>State Highway 2</p>
	<ul style="list-style-type: none"> • SH2 Remutaka Hill road CLOSED <ul style="list-style-type: none"> ○ Monday to Thursday nights, 9 pm - 4am ○ Road CLOSED for underslip stabilisation
<p>Wairarapa State Highways</p>	
	<p>State Highway 2</p>
	<ul style="list-style-type: none"> • SH2 Remutaka Hill road CLOSED <ul style="list-style-type: none"> ○ Monday to Thursday nights, 9 pm - 4am ○ Road CLOSED for underslip stabilisation • SH2 Remutaka Hill road, Featherston side <ul style="list-style-type: none"> ○ Saturday to Friday, day/night ○ Stop/Go traffic controls for overslip repairs • SH2 North of Greytown, near Waiohine River bridge southbound <ul style="list-style-type: none"> ○ Wednesday and Thursday nights, 7 pm - 3.30 am ○ Stop/Go traffic controls southbound for drainage works • SH2 Clareville, near Somerset Road southbound <ul style="list-style-type: none"> ○ Wednesday and Thursday nights, 7 pm - 3.30 am ○ Altered lane layout southbound for pavement repairs • SH2 Solway, near Intermediate Street <ul style="list-style-type: none"> ○ Wednesday and Thursday nights, 7 pm - 3.30 am ○ Stop/Go traffic controls for road levelling • SH2 Ōpaki, near Queen Alexandra Street/Third Street <ul style="list-style-type: none"> ○ Tuesday to Friday, 6.30 am - 4.30 pm ○ Altered lane layout for waterworks
	<p>State Highway 53</p>
	<ul style="list-style-type: none"> • No major works planned
<p>Marlborough State Highways</p>	
	<p>State Highway 1</p>
	<ul style="list-style-type: none"> • No major works planned

	<h3>State Highway 6</h3>
  	<ul style="list-style-type: none"> • SH6 Woodbourne, between Jacksons Road and Caldwell Road West ROAD CLOSED (eastbound) <ul style="list-style-type: none"> ○ Ongoing until December 2024 ○ SH6 closed to eastbound traffic between Jacksons Rd and Caldwell Rd West – follow sign posted detours ○ New roundabout construction • SH6 Rai Valley to Rai Saddle <ul style="list-style-type: none"> ○ Monday, 14 October to Friday 22 November. 24/7 ○ Stop/Go traffic management and 30 km/h temporary speed limit ○ Resilience works – drainage and stormwater work ○ No work on Labour Weekend (26-28 October). Road will reopen to two lanes. ○ Work will be carried out on Marlborough Anniversary Day (Monday, 4 November). ○ Expect five-minute delays • SH6 Okaramio <ul style="list-style-type: none"> • Tuesday to Friday, 7 am – 5 pm • Stop/Go Traffic Management • Drainage works
	<h3>State Highway 63</h3>
	<ul style="list-style-type: none"> • SH63 The Wash Bridge <ul style="list-style-type: none"> ○ Monday, 7 October to Friday, 6 December. Monday to Friday, 7:30 am – 5 pm ○ Stop/Go traffic management and 30 km/h temporary speed limit . 10-minute delays expected ○ Resilience works ○ Road will be open to two lanes outside of work hours under 30 km/h temporary speed limit ○ No work on Saturdays and Sundays or public holidays.
	<h3>State Highway 62</h3>
	<ul style="list-style-type: none"> • No major works planned
<h2>Nelson/Tasman State Highways</h2>	
	<h3>State Highway 6</h3>
 	<ul style="list-style-type: none"> • SH6 Whangamoia Hill, Collins No.1 Bridge to Collins No.3 Bridge <ul style="list-style-type: none"> ○ 4 March to end of October, Monday to Friday, 5 am – 7 pm ○ Multiple stop/go sites and 30 km/h temporary speed limit ○ Tree felling works ○ Delays of up to 20 minutes possible • SH6 Wakefield, between 88 Valley Road and Pigeon Valley Road <ul style="list-style-type: none"> ○ Ongoing until Wednesday. 24/7

	<ul style="list-style-type: none"> ○ Stop/Go Traffic Management and 30 km/h temporary speed limit ○ Water main repairs • SH6, Owen River, east of Owen River Bridge <ul style="list-style-type: none"> ○ Monday, 21 October, Friday, 22 November. Monday to Friday, 7 am - 5:30 pm ○ Stop/Go with a temporary speed limit of 30 km/h ○ Road reconstruction ○ Temporary speed limits will remain in place, 24/7, including Labour Weekend ○ Expect delays up to 15 minutes. • SH6 Kohatu-Kawatiri, between Motupiko and Korere <ul style="list-style-type: none"> ○ Tuesday, 29 October to Friday, 29 November. Monday to Friday, 7 am – 5:30 pm ○ Stop/Go and temporary speed limit of 30km/hr ○ Road reconstruction ○ Expect delays of up to 15-minutes • SH6, Rai Valley, between Mt Richmond Estate Motels and the top of the Rai Saddle <ul style="list-style-type: none"> ○ Monday, 14 October to Friday, 22 November. Daily ○ Temporary speed restrictions of 30km/h 24/7 ○ Resilience works ○ One lane will be closed with stop/go traffic lights day and night. • SH6 Dellows Bluff <ul style="list-style-type: none"> ○ Monday, 14 October - Ongoing to December. 24/7 ○ Road open to two lanes, 50 km/h temporary speed limit ○ Rockfall protection work
	<p>State Highway 65</p>
	<ul style="list-style-type: none"> • No major works planned
	<p>State Highway 63</p>
	<ul style="list-style-type: none"> • No major works planned
	<p>State Highway 60</p>
	<ul style="list-style-type: none"> • SH60 Bird's Hill, Golden Bay <ul style="list-style-type: none"> ○ Road is open to two lanes, 50 km/h speed restriction. 24/7 ○ Road overslip • SH60 Takaka Hill, near the intersection of Riwaka Valley Road <ul style="list-style-type: none"> ○ Single lane, Stop/Go traffic management and 30 km/h temporary speed restriction. 24/7 ○ Road underslip repairs