























Lower North Island/Upper South Island - Planned state highway roadworks













4 October 2024











The details below cover the period Saturday, 5 October to Friday, 11 October.

NOTE: Road works are dependent on weather and other factors. Bad weather can see work postponed to the next suitable night in the works programme.

Wellington, Porirua, Kāpiti, Hutt	
1	State Highway 1
      	<ul style="list-style-type: none"> • Old SH1, Ōtaki, near Riverbank Road <ul style="list-style-type: none"> ○ Saturday to Friday, day/night ○ 7 am – 6 pm ○ Stop/go traffic controls for clip-on bridge installation • Old SH1, Ōtaki, near Waerenga Road <ul style="list-style-type: none"> ○ Saturday to Friday, day/night ○ Altered lane layout for water works • SH1 Terrace Tunnel CLOSED <ul style="list-style-type: none"> ○ Monday night, 9 pm - 5.30 am ○ Tunnel CLOSED for scheduled maintenance • SH1 Arras Tunnel CLOSED <ul style="list-style-type: none"> ○ Wednesday night, 9 pm - 5.30 am ○ Tunnel CLOSED for scheduled maintenance • SH1 Mount Victoria Tunnel CLOSED <ul style="list-style-type: none"> ○ Tuesday night, 9 pm - 5.30 am ○ Tunnel CLOSED for scheduled maintenance • SH1 Newlands northbound off-ramp CLOSED <ul style="list-style-type: none"> ○ Monday night, 11.59 pm – 1 am ○ Northbound off-ramp CLOSED for asset reinstatement • SH1 Basin Reserve, near Rugby Street northbound <ul style="list-style-type: none"> ○ Thursday night, 8 pm - 5 am ○ Altered lane layout northbound for footpath repairs
59	State Highway 59
 	<ul style="list-style-type: none"> • SH59 Paremata, SH59/SH58 slip lane CLOSED southbound <ul style="list-style-type: none"> ○ Wednesday to Friday, 8.30 am- 3 pm ○ Slip lane CLOSED southbound for kerb and channel replacement • North Plimmerton, near Airlie Road northbound <ul style="list-style-type: none"> ○ Thursday night, 7 pm-6 am ○ Altered lane layout northbound for testing • Paekākāriki, near Beach Road

	<ul style="list-style-type: none"> ○ Monday and Tuesday during the day, 8 am – 5 pm ○ Stop/go traffic controls for asphalt resurfacing
 State Highway 58	
  	<ul style="list-style-type: none"> • SH58 Judgeford, near Moonshine Hill Road <ul style="list-style-type: none"> ○ Sunday to Tuesday nights, 5 pm – 5 am <ul style="list-style-type: none"> ▪ Stop/go traffic controls for cabling ○ Saturday to Friday day/night <ul style="list-style-type: none"> ▪ Altered lane layout for SH58 safety project • SH58 Pāuatahanui, near Flightys Road <ul style="list-style-type: none"> ○ Saturday to Friday day/night ○ Altered lane layout for SH58 safety project • SH58 Paremata, near Postgate Drive CLOSED <ul style="list-style-type: none"> ○ Joseph Banks Drive to James Cook Drive: <ul style="list-style-type: none"> ▪ Sunday night, 9 pm-4 am ○ James Cook Drive to Postgate Drive: <ul style="list-style-type: none"> ▪ Monday and Wednesday nights, 9 pm – 4 am ○ Postgate Drive to Paremata roundabout: 1 <ul style="list-style-type: none"> ▪ Thursday night, 9 pm - 4 am ○ Road CLOSED for road maintenance
 State Highway 2	
    	<ul style="list-style-type: none"> • SH2 Remutaka Hill road CLOSED <ul style="list-style-type: none"> ○ Monday to Thursday nights, 9 pm - 4am ○ Road CLOSED for underslip stabilisation • SH2 Lower Hutt, Dowse Drive northbound on-ramp CLOSED <ul style="list-style-type: none"> ○ Monday night, 11 pm - 11.59 pm ○ Northbound on-ramp CLOSED for asset reinstatement • SH2 Lower Hutt, near Dowse Drive interchange northbound <ul style="list-style-type: none"> ○ Monday night, 8 pm – 11 pm ○ Altered lane layout northbound for manhole replacement • SH2 Melling, near Melling Link Road northbound <ul style="list-style-type: none"> ○ Sunday to Thursday nights, 7 pm – 5 am ○ Altered lane layout northbound for wastewater works • SH2 Belmont, near Owen Street southbound <ul style="list-style-type: none"> ○ Tuesday night, 7 pm - 4.30 am ○ Altered lane layout southbound for electrical repairs
Wairarapa State Highways	
 State Highway 2	
	<ul style="list-style-type: none"> • SH2 Remutaka Hill road CLOSED <ul style="list-style-type: none"> ○ Monday to Thursday nights, 9 pm - 4am ○ Road CLOSED for underslip stabilisation

  	<ul style="list-style-type: none"> • SH2 Remutaka Hill Road, Featherston side <ul style="list-style-type: none"> ○ Saturday to Friday, day/night ○ Slow lane closed for overslip site repairs • SH2 Ōpaki, near Te Ore Ore Road <ul style="list-style-type: none"> ○ Monday to Friday, 6.30 am - 4.30 pm ○ Altered lane layout for waterworks • SH2 Mikimiki, near Mikimiki Road <ul style="list-style-type: none"> ○ Monday, 7 am-5 pm ○ Stop/go traffic controls for drainage works
	<p>State Highway 53</p>
	<ul style="list-style-type: none"> • SH53 Martinborough, Waihenga River Bridge <ul style="list-style-type: none"> ○ Monday, 6.30 am - 4.30 pm ○ Stop/go traffic controls for debris removal
<h2 style="background-color: #003366; color: white; padding: 5px;">Marlborough State Highways</h2>	
	<p>State Highway 1</p>
	<ul style="list-style-type: none"> • No major works planned
	<p>State Highway 6</p>
 	<ul style="list-style-type: none"> • SH6 Woodbourne, between Jacksons Road and Caldwell Road West ROAD CLOSED (eastbound) <ul style="list-style-type: none"> ○ Ongoing until December 2024 ○ SH6 closed to eastbound traffic between Jacksons Rd and Caldwell Rd West – follow sign posted detours ○ New roundabout construction • SH6 Havelock <ul style="list-style-type: none"> ○ Monday to Friday, 7:30 am – 5 pm ○ Culvert replacement ○ Stop/Go Traffic Management
	<p>State Highway 63</p>
 	<ul style="list-style-type: none"> • SH63 The Wash Bridge <ul style="list-style-type: none"> ○ Monday, 7 October to Friday, 6 December. Monday to Friday, 7:30 am – 5 pm ○ Stop/Go traffic management and 30 km/h temporary speed limit . 10-minute delays expected ○ Resilience works ○ Road will be open to two lanes outside of work hours under 30 km/h temporary speed limit ○ No work on Saturdays and Sundays or public holidays.

	State Highway 62
	<ul style="list-style-type: none"> No major works planned
Nelson/Tasman State Highways	
	State Highway 6
    	<ul style="list-style-type: none"> SH6 Whangamoia Hill, Collins No.1 Bridge to Collins No.3 Bridge <ul style="list-style-type: none"> 4 March to end of October, Monday to Friday, 5 am – 7 pm Multiple stop/go sites and 30 km/h temporary speed limit Tree felling works Delays of up to 20 minutes possible SH6 Whangamoia Hill <ul style="list-style-type: none"> Monday to Friday, 7 am – 6 pm stop/go and a 30km/hr speed restriction at several locations Road repairs SH6 Richmond, Gladstone Rd <ul style="list-style-type: none"> Sunday, 22 September to Thursday, 10 October Sunday to Thursday nights, 8 pm – 7am Stop/Go traffic management and temporary speed restrictions of 30 km/h Pavement resurfacing At times during the work, access between SH6 and local roads will be closed, with detours in place. SH6 Wakefield, between 88 Valley Road and Pigeon Valley Road <ul style="list-style-type: none"> Monday, 7 October to Sunday, 13 October, Sunday to Thursday, 7 pm – 7 am Stop/Go Traffic Management and 30 km/h temporary speed limit at several locations up to 1,000 metre-long within this overall site. Road maintenance and resurfacing works Short delays can be expected. SH6, Wakefield to Kohatu Highway, Wai-iti to Valley Road <ul style="list-style-type: none"> Monday to Friday, 7 am – 6 pm stop/go and a 30km/hr speed restriction at several locations Road repairs
	State Highway 65
	<ul style="list-style-type: none"> No major works planned
	State Highway 63
	<ul style="list-style-type: none"> No major works planned
	State Highway 60



- **SH60 Bird's Hill, Golden Bay**
 - Road is open to two lanes, 50 km/h speed restriction. 24/7
 - Road overslip



- **SH60 Takaka Hill, near the intersection of Riwaka Valley Road**
 - Single lane, Stop/Go traffic management and 30 km/h temporary speed restriction. 24/7
 - Road underslip repairs



- **SH60 Motueka Township**
 - Sunday and Monday, 7 pm – 5 am
 - Skid resistance improvement work
 - Stop/go controls and a temporary speed limit of 30km/hr Expect delays of up to five minutes.



- **SH60 The Coastal Highway, Redwood Valley to Appleby**
 - Tuesday to Thursday, 7 pm – 5 am
 - Stop/go controls and a temporary speed limit of 30km/hr
 - Skid resistance improvement work
 - Expect delays of up to five minutes