












Lower North Island/Upper South Island - Planned state highway roadworks











1 November 2024










The details below cover the period Saturday, 2 November to Friday, 8 November.







NOTE: Road works are dependent on weather and other factors. Bad weather can see work postponed to the next suitable night in the works programme.

Wellington, Porirua, Kāpiti, Hutt	
	State Highway 1
	<ul style="list-style-type: none"> • Old SH1, Ōtaki, near Riverbank Road <ul style="list-style-type: none"> ○ Saturday to Friday, day/night ○ 7 am – 6 pm ○ Stop/Go traffic controls for clip-on bridge installation
	<ul style="list-style-type: none"> • Old SH1, Ōtaki, near Waerenga Road <ul style="list-style-type: none"> ○ Saturday to Friday day/night ○ Altered lane layout for water works
	<ul style="list-style-type: none"> • SH1 Te Aro, near Mation Street southbound <ul style="list-style-type: none"> ○ Monday night, 8 pm - 3.30 am ○ Altered lane layout southbound for accessway repairs
	<ul style="list-style-type: none"> • SH1 Wellington, Tinakori Road northbound on-ramp <ul style="list-style-type: none"> ○ Sunday to Thursday nights, 7 pm – 5 am ○ Altered lane layout northbound for fault repairs
	<ul style="list-style-type: none"> • SH1 Raumati, between Mackays Crossing and Poplar Avenue northbound <ul style="list-style-type: none"> ○ Sunday to Thursday nights, 8 pm - 5 am ○ Altered lane layout northbound for asphalt resurfacing
	State Highway 59
	<ul style="list-style-type: none"> • SH59 North Plimmerton, near Airlie Road northbound <ul style="list-style-type: none"> ○ Wednesday to Friday, 7am – 4 pm ○ Altered lane layout northbound for testing
	State Highway 58
	<ul style="list-style-type: none"> • SH58 Judgeford, near Moonshine Hill Road <ul style="list-style-type: none"> ○ Sunday to Thursday nights, 7 pm – 5 am ○ Stop/go traffic controls for SH58 safety project ○ Saturday to Friday day/night ○ Altered lane layout for SH58 safety project
	<ul style="list-style-type: none"> • SH58 Pāuatahanui, near Flightys Road <ul style="list-style-type: none"> ○ Sunday to Thursday nights, 7 pm - 5.30 am ○ Stop/go traffic controls for SH58 safety project

 	<ul style="list-style-type: none"> ○ Saturday to Friday day/night ○ Altered lane layout for SH58 safety project <ul style="list-style-type: none"> ● SH58 Paremata, near Seaview Road <ul style="list-style-type: none"> ○ Thursday night, 7.30 pm – 5 am ○ Altered lane layout for streetlight renewals
	<p>State Highway 2</p>
     	<ul style="list-style-type: none"> ● <u>SH2 Remutaka Hill road CLOSED</u> <ul style="list-style-type: none"> ○ Monday to Thursday nights, 9 pm – 4 am ○ Road CLOSED for underslip stabilisation ● SH2 Upper Hutt, near Moonshine Hill Road <ul style="list-style-type: none"> ○ 5 Tuesday night, 7pm-5.30am (19.00-05.30) ○ Stop/go traffic controls for asphalt resurfacing ● <u>SH2 Upper Hutt, between Whakatiki Street and Silverstream bridge CLOSED southbound</u> <ul style="list-style-type: none"> ○ Wednesday night, 9 pm - 4.30 am ○ Road CLOSED southbound for asphalt resurfacing ○ Detour via Whakatiki Street and Fergusson Drive ● <u>SH2 Upper Hutt, between Totara Park Road and Gibbons Street CLOSED</u> <ul style="list-style-type: none"> ○ Thursday night, 9 pm - 4.30 am ○ Road CLOSED for asphalt resurfacing ○ Detour via Totara Park Road, Fergusson Drive, and Gibbons Street ● SH2 Upper Hutt, near Fergusson Drive <ul style="list-style-type: none"> ○ Southbound: Sunday night, 8 pm - 5 am ○ Both directions: Monday night, 8 pm-5 am ○ Northbound: Tuesday night, 8 pm - 5 am ○ Altered lane layout for streetlight pole repairs ● SH2 Te Mārua, near Plateau Road northbound <ul style="list-style-type: none"> ○ Tuesday night, 8 pm - 5 am ○ Altered lane layout northbound for streetlight pole repairs
<h2 style="margin: 0;">Wairarapa State Highways</h2>	
	<p>State Highway 2</p>
  	<ul style="list-style-type: none"> ● <u>SH2 Remutaka Hill road CLOSED</u> <ul style="list-style-type: none"> ○ Monday to Thursday nights, 9 pm - 4am ○ Road CLOSED for underslip stabilisation ● SH2 Remutaka Hill road, Featherston side <ul style="list-style-type: none"> ○ Saturday to Friday, day/night ○ Stop/Go traffic controls for overslip repairs ● SH2 Ōpaki, near Te Ore Ore Road <ul style="list-style-type: none"> ○ Monday to Friday, 6.30 am - 4.30 pm ○ Altered lane layout for waterworks ● SH2 Mount Bruce, near Ruamahanga Gorge Road

	<ul style="list-style-type: none"> ○ Monday, 5 am – 6 pm ○ Stop/go traffic controls for chip sealing ○ Monday to Thursday day/night ○ Altered lane layout for aftercare
	<p>State Highway 53</p>
	<ul style="list-style-type: none"> • SH53 Tauwharenikau, Lower Tauwharenikau Bridge <ul style="list-style-type: none"> ○ Wednesday, 5 am – 6 pm ○ Stop/go traffic controls for chip sealing ○ Wednesday to Friday day/night ○ Altered lane layout for aftercare
<p>Marlborough State Highways</p>	
	<p>State Highway 1</p>
	<ul style="list-style-type: none"> • SH1 Koromiko <ul style="list-style-type: none"> ○ Tuesday to Saturday, 7 am – 5 pm ○ Stop/Go Traffic Management ○ Drainage works
	<p>State Highway 6</p>
   	<ul style="list-style-type: none"> • <u>SH6 Woodbourne, between Jacksons Road and Caldwell Road West ROAD CLOSED (eastbound)</u> <ul style="list-style-type: none"> ○ Ongoing until December 2024 ○ SH6 closed to eastbound traffic between Jacksons Rd and Caldwell Rd West – follow sign posted detours ○ New roundabout construction • <u>SH6 Rai Valley to Rai Saddle</u> <ul style="list-style-type: none"> ○ Monday, 14 October to Friday 22 November. 24/7 ○ Stop/Go traffic management and 30 km/h temporary speed limit ○ Resilience works – drainage and stormwater work ○ No work on Labour Weekend (26-28 October). Road will reopen to two lanes. ○ Work will be carried out on Marlborough Anniversary Day (Monday, 4 November). ○ Expect five-minute delays • SH6 Pelorus <ul style="list-style-type: none"> ○ Tuesday and Wednesday, 7 am – 5 pm ○ Stop/Go Traffic Management ○ Drainage works • SH6 Okaramio <ul style="list-style-type: none"> ○ Thursday to Saturday, 7 am – 5 pm ○ Stop/Go Traffic Management ○ Drainage works • SH 6 Woodbourne <ul style="list-style-type: none"> ○ Saturday, 8 pm – 5 am ○ Stop/Go traffic management and a 30 km/h temporary speed limit ○ Road resurfacing work

	
	State Highway 63
	<ul style="list-style-type: none"> • SH63 The Wash Bridge <ul style="list-style-type: none"> ○ Monday, 7 October to Friday, 6 December. Monday to Friday, 7:30 am – 5 pm ○ Stop/Go traffic management and 30 km/h temporary speed limit . 10-minute delays expected ○ Resilience works ○ Road will be open to two lanes outside of work hours under 30 km/h temporary speed limit ○ No work on Saturdays and Sundays or public holidays.
	State Highway 62
	<ul style="list-style-type: none"> • No major works planned
Nelson/Tasman State Highways	
	State Highway 6
   	<ul style="list-style-type: none"> • SH6 Whangamoia Hill, Collins No.1 Bridge to Collins No.3 Bridge <ul style="list-style-type: none"> ○ 4 March to 30 November, Monday to Friday, 5 am – 7 pm ○ Multiple stop/go sites and 30 km/h temporary speed limit ○ Tree felling works ○ Delays of up to 20 minutes possible • SH6, Owen River, east of Owen River Bridge <ul style="list-style-type: none"> ○ Monday, 21 October, Friday, 22 November. Monday to Friday, 7 am - 5:30 pm ○ Stop/Go with a temporary speed limit of 30 km/h ○ Road reconstruction ○ Temporary speed limits will remain in place, 24/7, including Labour Weekend ○ Expect delays up to 15 minutes. • SH6 Kohatu-Kawatiri, between Motupiko and Korere <ul style="list-style-type: none"> ○ Tuesday, 29 October to Friday, 29 November. Monday to Friday, 7 am – 5:30 pm ○ Stop/Go and temporary speed limit of 30km/hr ○ Road closure and detour 18-29 November ○ Road reconstruction ○ Expect delays of up to 15-minutes • SH6, Rai Valley, between Mt Richmond Estate Motels and the top of the Rai Saddle <ul style="list-style-type: none"> ○ Monday, 14 October to Friday, 22 November. Daily ○ Temporary speed restrictions of 30km/h 24/7 ○ Resilience works ○ One lane will be closed with stop/go traffic lights day and night.

	<ul style="list-style-type: none"> • SH6 Dellow's Bluff <ul style="list-style-type: none"> ○ Monday, 14 October - Ongoing to December. 24/7 ○ Road open to two lanes, 50 km/h temporary speed limit ○ Rockfall protection work
	<p>State Highway 65</p>
	<ul style="list-style-type: none"> • SH65 Shenandoah Stream Bridge <ul style="list-style-type: none"> ○ Monday, 4 November to Friday, 15 November. Weekdays, 8 am – 5 pm ○ Stop/Go traffic management and a 30 km/h temporary speed limit will be in place 24/7 ○ Guard rail repairs ○ Expect delays of up to 10 minutes
	<p>State Highway 63</p>
	<ul style="list-style-type: none"> • No major works planned
	<p>State Highway 60</p>
	<ul style="list-style-type: none"> • SH60 Bird's Hill, Golden Bay <ul style="list-style-type: none"> ○ Road is open to two lanes, 50 km/h speed restriction. 24/7 ○ Road overslip • SH60 Takaka Hill, near the intersection of Riwaka Valley Road <ul style="list-style-type: none"> ○ Single lane, Stop/Go traffic management and 30 km/h temporary speed restriction. 24/7 ○ Road underslip repairs • SH60 Tākaka Hill, Riwaka to Upper Takaka ROAD CLOSED <ul style="list-style-type: none"> ○ Sunday, 3 November to Friday, November 29 ○ ROAD CLOSED both directions 3 November to 29 November. Sunday to Thursday nights, 8 pm to 5:30 am ○ Eastbound traffic will be let through the site at 12:30 am and westbound traffic will be let through at 1 am. ○ From Monday, 25 November to Friday, 29 November the closure will move to 9 am to 3 pm, daily. The road will reopen to traffic every 90 minutes. ○ Plan your journey accordingly and expect delays • SH60, Ruby Bay Bypass, between Dominion Road and Harley Road, ROAD CLOSED <ul style="list-style-type: none"> ○ Sunday to Tuesday nights, 7 pm – 5 am ○ ROAD CLOSED between Dominion Road and Harley Road ○ Local road detours available