










Lower North Island/Upper South Island - Planned state highway roadworks

6 December 2024

The details below cover the period Saturday, 7 December to Friday, 13 December.

NOTE: Road works are dependent on weather and other factors. Bad weather can see work postponed to the next suitable night in the works programme.

Wellington, Porirua, Kāpiti, Hutt	
	State Highway 1
	<ul style="list-style-type: none"> • Old SH1, Ōtaki, near Riverbank Road <ul style="list-style-type: none"> ○ Monday to Friday, 7 am – 6 pm ○ Stop/Go traffic controls for clip-on bridge installation ○ Road open to two lanes outside these times
	<ul style="list-style-type: none"> • SH1 North Ōtaki, near Forest Lakes Road <ul style="list-style-type: none"> ○ Wednesday night, 7 pm - 5.30 am ○ Stop/go traffic controls for asphalt resurfacing
	<ul style="list-style-type: none"> • SH1 North Manakau, near Whakahoro Road <ul style="list-style-type: none"> ○ Sunday night, 7 pm - 3.30 am ○ Stop/go traffic controls for sign replacement
	<ul style="list-style-type: none"> • SH1 Wellington, Mount Victoria Tunnel CLOSED <ul style="list-style-type: none"> ○ Tuesday night, 9 pm - 5.30 am ○ Tunnel CLOSED for maintenance
	<ul style="list-style-type: none"> • SH1 Wellington, Terrace Tunnel CLOSED <ul style="list-style-type: none"> ○ Monday night, 9 pm - 5.30 am ○ Tunnel CLOSED for maintenance
	<ul style="list-style-type: none"> • SH1 Te Aro, near Willis Street <ul style="list-style-type: none"> ○ Tuesday and Wednesday nights, 8 pm - 5.30 am ○ Altered lane layout for pole replacement
	<ul style="list-style-type: none"> • SH1 Wellington, The Terrace southbound off-ramp CLOSED <ul style="list-style-type: none"> ○ Tuesday night, 9 pm – 4 am ○ Southbound off-ramp CLOSED for service works
	<ul style="list-style-type: none"> • SH1 Wellington, between Aotea Quay and Ngauranga Gorge <ul style="list-style-type: none"> ○ Tuesday to Thursday nights, 7 pm - 4.30 am ○ Altered lane layout for asphalt resurfacing
	<ul style="list-style-type: none"> • SH1 Ngauranga northbound on-ramp and southbound off-ramp <ul style="list-style-type: none"> ○ Thursday night, 7 pm – 5 am ○ Altered lane layout northbound on-ramp
	State Highway 59
	<ul style="list-style-type: none"> • SH59 Plimmerton, near Ulric Street/James Street roundabout <ul style="list-style-type: none"> ○ Wednesday, 9.30 am – 3 pm

	<ul style="list-style-type: none"> ○ Altered lane layout for landscaping ● SH59 Pukerua Bay, near Airlie Road northbound <ul style="list-style-type: none"> ○ Northbound: Monday to Friday, 10 am - 2pm ○ Northbound: Sunday to Thursday nights, 7 pm – 6 am ○ Southbound: Tuesday night, 7.30 pm - 5am ○ Altered lane layout for STMS assessments and pole replacement
	<p>State Highway 58</p>
 	<ul style="list-style-type: none"> ● SH58 Judgeford, near Moonshine Hill Road <ul style="list-style-type: none"> ○ Sunday to Thursday nights, 7.30 pm – 5 am ○ Stop/go traffic controls for SH58 safety project ○ Saturday to Friday day/night ○ Altered lane layout for SH58 safety project ● SH58 Pāuatahanui, near Flightys Road <ul style="list-style-type: none"> ○ Saturday to Friday day/night ○ Altered lane layout for SH58 safety project
	<p>State Highway 2</p>
  	<ul style="list-style-type: none"> ● SH2 Remutaka Hill road <ul style="list-style-type: none"> ○ Daily 24/7 ○ Stop/Go traffic management ○ Underslip repairs ● SH2 Ngauranga northbound on-ramp and southbound off-ramp <ul style="list-style-type: none"> ○ Thursday night, 7 pm – 5 am ○ Altered lane layout northbound on-ramp and southbound off-ramp for surveying ● SH2 Belmont, Kennedy Good Bridge CLOSED <ul style="list-style-type: none"> ○ Sunday night, 9 pm - 4.30 am ○ Kennedy Good Bridge CLOSED for asphalt resurfacing ○ SH2 under stop/go traffic controls ● SH2 Belmont, near Kennedy Good Bridge <ul style="list-style-type: none"> ○ Monday and Tuesday nights, 7 pm - 5.30 am ○ Stop/go traffic controls for asphalt resurfacing ● SH2 Upper Hutt, near Silverstream Bridge southbound <ul style="list-style-type: none"> ○ Thursday night, 7 pm - 5.30 am ○ Altered lane layout southbound for asphalt resurfacing ● SH2 Upper Hutt, between Whakatiki Street and Totara Park Road CLOSED <ul style="list-style-type: none"> ○ Monday night, 9 pm – 4 am ○ Road CLOSED for inspections ○ Detour via Whakatiki Street, Fergusson Drive, and Totara Park Road ● SH2 Upper Hutt, near Mangaroa Hill Road <ul style="list-style-type: none"> ○ Sunday, and Tuesday to Thursday nights, 7 pm – 5 am ○ Altered lane layout for line marking ● SH2 Te Mārua, near Topaz Street <ul style="list-style-type: none"> ○ Monday during the day, 9 am – 3 pm



- Stop/go traffic controls for service works

- **SH2 Kaitoke, near Marchant Road**
 - Monday night, 7 pm - 5 am
 - Altered lane layout for line marking

Wairarapa State Highways

2

State Highway 2



- **SH2 Remutaka Hill road**
 - Daily 24/7
 - Stop/Go traffic management
 - Underslip repairs



- **Featherston, between Renall Street and Donald Street** **CLOSED**
 - Saturday, 12 pm – 2 pm
 - Road **CLOSED** for Featherston Christmas Parade



- **Carterton, between Seddon Street and Rhodes Street** **CLOSED**
 - Sunday, 1 pm – 4 pm
 - Road **CLOSED** for Carterton Christmas Parade

53

State Highway 53

- **No major works planned**

Marlborough State Highways

1

State Highway 1



- **SH1 Smiths Overpass**
 - Wednesday to Friday, 7 am – 5 pm
 - Stop/Go Traffic management
 - Drainage works
 - Expect delays of up to 10 minutes












- **SH1 Taimate and Ward**
 - Monday to Wednesday 7 am – 6 pm
 - Stop/Go Traffic Management
 - Road maintenance
 - Expect delays of up to 5 minutes









- **SH1 Picton Elevation**
 - Tuesday, 6 am – 7 pm
 - Stop/Go Traffic management
 - Resealing
 - Expect delays of up to 10 minutes
 - Wednesday and Thursday, open to two lanes (no passing lane) with a 30 km/h temporary speed limit

6

State Highway 6

    	<ul style="list-style-type: none"> • SH6 Okaramio <ul style="list-style-type: none"> ○ Monday and Tuesday, 7 am – 7 pm ○ Stop/Go traffic management ○ Road resurfacing ○ Expect delays of up to 10 minutes • SH6 Canvastown <ul style="list-style-type: none"> ○ Wednesday to Friday, 7 am - 7 pm ○ Stop/Go traffic management ○ Road resurfacing ○ Expect delays of up to 10 minutes • SH6 Havelock <ul style="list-style-type: none"> ○ Tuesday, 7 am – 7 pm ○ Stop/Go traffic Management ○ Road resurfacing ○ Expect delays of up to 10 minutes • SH6 Northbank <ul style="list-style-type: none"> ○ Monday , 7am – 7pm ○ Stop/Go traffic Management ○ Carriageway resurfacing ○ Expect delays of up to 10 minutes • SH6 Rai Saddle <ul style="list-style-type: none"> ○ Wednesday to Friday, 7am – 6pm ○ Stop/Go traffic management ○ Road maintenance ○ Expect delays of up to 5 minutes
	<p>State Highway 63</p>
 	<ul style="list-style-type: none"> • <u>SH63 The Wash Bridge</u> <ul style="list-style-type: none"> ○ Monday, 7 October to Friday, 20 December. Monday to Saturday, 7:30 am – 5 pm ○ Stop/Go traffic management and 30 km/h temporary speed limit . 10-minute delays expected ○ Resilience works ○ Road will be open to two lanes outside of work hours under 30 km/h temporary speed limit ○ No work on Sundays • <u>SH63 Renwick to St Arnaud, Wye River Bridge</u> <ul style="list-style-type: none"> ○ Monday, 9 December to Friday, 20 December. Monday to Friday, 7 am – 5 pm ○ Stop/Go traffic management and a 30km/h temporary speed restriction ○ Road reconstruction ○ Expect 10 minute delays
	<p>State Highway 62</p>
	<ul style="list-style-type: none"> • No major works planned

Nelson/Tasman State Highways

	<h3>State Highway 6</h3>
	<ul style="list-style-type: none"> • SH6 Owen River, east of Owen River Bridge <ul style="list-style-type: none"> ○ Monday, 21 October to Friday, 13 December. Monday to Friday, 7 am – 5:30 pm ○ Stop/go with a temporary speed limit of 30km/hr ○ Temporary speed limits will remain in place, 24/7 ○ Road reconstruction ○ Expect delays up to 15 minutes. • SH6 Dellovs Bluff <ul style="list-style-type: none"> ○ Monday, 14 October - Ongoing to December. 24/7 ○ Road open to two lanes, 50 km/h temporary speed limit ○ Rockfall protection work • SH6 Whangamoā, between Hori Bay Road and Mount Duppa Road <ul style="list-style-type: none"> ○ Monday, 9 December to Friday, 20 December. Monday to Saturday, 7 am – 5:30 pm ○ Stop/go controls and a temporary speed limit of 30km/h ○ Road rebuild ○ Expect delays of up to 10 minutes
	<h3>State Highway 65</h3>
	<ul style="list-style-type: none"> • No major works planned
	<h3>State Highway 63</h3>
	<ul style="list-style-type: none"> • No major works planned
	<h3>State Highway 60</h3>
	<ul style="list-style-type: none"> • SH60 Bird's Hill, Golden Bay <ul style="list-style-type: none"> ○ Road is open to two lanes, 50 km/h speed restriction. 24/7 ○ Road overslip • SH60 Takaka Hill, near the intersection of Riwaka Valley Road <ul style="list-style-type: none"> ○ Single lane, Stop/Go traffic management and 30 km/h temporary speed restriction. 24/7 ○ Road underslip repairs