































Lower North Island/Upper South Island - Planned state highway roadworks














15 November 2024














The details below cover the period Saturday, 16 November to Friday, 24 November.







NOTE: Road works are dependent on weather and other factors. Bad weather can see work postponed to the next suitable night in the works programme.

Wellington, Porirua, Kāpiti, Hutt	
	State Highway 1
              	<ul style="list-style-type: none"> • <u>Old SH1, Ōtaki, near Riverbank Road</u> <ul style="list-style-type: none"> ○ Saturday to Friday, day/night ○ 7 am – 6 pm ○ Stop/Go traffic controls for clip-on bridge installation • <u>SH1 Raumati, between Mackays Crossing and Poplar Avenue northbound</u> <ul style="list-style-type: none"> ○ Sunday to Thursday nights, 8 pm - 5 am ○ Altered lane layout northbound for asphalt resurfacing • SH1 Tawa, near Takapu Road northbound <ul style="list-style-type: none"> ○ Sunday to Thursday nights, 8 pm – 5 am ○ Altered lane layout northbound for barrier replacements • <u>SH1 Mackays Crossing northbound on-ramp</u> CLOSED <ul style="list-style-type: none"> ○ Sunday, 6 am – 4 pm ○ Northbound on-ramp CLOSED for chipsealing ○ Sunday to Tuesday day/night ○ Altered lane layout for aftercare • <u>Old SH1, Ōtaki, near Waerenga Road</u> <ul style="list-style-type: none"> ○ Saturday to Friday day/night ○ Altered lane layout for water works • <u>Old SH1, Ōtaki, near Waitohu Valley Road</u> <ul style="list-style-type: none"> ○ Tuesday during the day, 6 am – 5 pm ○ Stop/go traffic controls for chipsealing ○ Tuesday to Thursday day/night ○ Altered lane layout for aftercare • <u>Old SH1, Te Horo, near Te Horo Beach Road</u> <ul style="list-style-type: none"> ○ Monday and Tuesday, 7 am – 7 pm ○ Stop/go traffic controls for chipsealing ○ Monday to Thursday day/night ○ Altered lane layout for aftercare • SH1 Ōhau, near Muhunua Road <ul style="list-style-type: none"> ○ Tuesday night, 8 pm – 5 am ○ Stop/go traffic controls for barrier repairs
	State Highway 59

	<ul style="list-style-type: none"> • SH59 Paremata, SH59/SH58 slip lane CLOSED southbound <ul style="list-style-type: none"> ○ Monday to Friday during the day, 9 am – 3 pm ○ Slip lane CLOSED southbound for power fault repairs
	<p>State Highway 58</p>
 	<ul style="list-style-type: none"> • SH58 Judgeford, near Moonshine Hill Road <ul style="list-style-type: none"> ○ Sunday to Wednesday nights, 7 pm – 5 am ○ Stop/go traffic controls for SH58 safety project ○ Saturday to Friday day/night ○ Altered lane layout for SH58 safety project • SH58 Pāuatahanui, near Flightys Road <ul style="list-style-type: none"> ○ Saturday to Friday day/night ○ Altered lane layout for SH58 safety project
	<p>State Highway 2</p>
  	<ul style="list-style-type: none"> • SH2 Remutaka Hill road CLOSED <ul style="list-style-type: none"> ○ Monday to Thursday nights, 9 pm – 4 am ○ Road CLOSED for underslip stabilisation • SH2 Upper Hutt, between Whakatiki Street and Silverstream bridge CLOSED southbound <ul style="list-style-type: none"> ○ Monday night, 9 pm - 4.30 am ○ Road CLOSED southbound for asphalt resurfacing ○ Detour via Whakatiki Street and Fergusson Drive • SH2 Upper Hutt, between Whakatiki Street and Totara Park Road CLOSED <ul style="list-style-type: none"> ○ Sunday night, 9 pm - 4.30 am ○ Road CLOSED for asphalt resurfacing and barrier repairs ○ Detour via Whakatiki Street, Fergusson Drive, and Totara Park Road
<p>Wairarapa State Highways</p>	
	<p>State Highway 2</p>
   	<ul style="list-style-type: none"> • SH2 Remutaka Hill road CLOSED <ul style="list-style-type: none"> ○ Monday to Thursday nights, 9 pm - 4am ○ Road CLOSED for underslip stabilisation • SH2 Remutaka Hill road, Featherston side <ul style="list-style-type: none"> ○ Saturday to Friday, day/night ○ Stop/Go traffic controls for overslip repairs • SH2 Featherston, near Moore Street/Watt Street <ul style="list-style-type: none"> ○ Monday night, 8 pm – 5 am ○ Stop/go traffic controls for asphalt resurfacing • SH2 Waingawa, between Hughes Line and Cornwall Road/Norfolk Road roundabout CLOSED <ul style="list-style-type: none"> ○ Sunday to Thursday nights, 9 pm - 4.30 am ○ Road CLOSED for maintenance

 	<ul style="list-style-type: none"> ○ Detour via Hughes Line and Cornwall Road ● SH2 Masterton, near Te Ore Ore Road, <ul style="list-style-type: none"> ○ Monday to Friday during the day, 6.30 am - 4.30 pm ○ Altered lane layout for waterworks ● SH2 Mount Bruce, near Ruamahanga Gorge Road <ul style="list-style-type: none"> ○ Tuesday and Wednesday, 7.30 am – 3 pm ○ Stop/go traffic controls culvert inspections
	State Highway 53
	<ul style="list-style-type: none"> ● SH53 North Martinborough, near Bidwills Cutting Road <ul style="list-style-type: none"> ○ Tuesday night, 8 pm – 5 am ○ Stop/go traffic controls for watercutting
Marlborough State Highways	
	State Highway 1
 	<ul style="list-style-type: none"> ● SH1 Riverlands <ul style="list-style-type: none"> ○ Monday to Thursday, 7 am – 5 pm ○ Stop/Go Traffic Management ○ Pre-seal works ○ Expect delays of up to 5 minutes ● SH1 Grovetown <ul style="list-style-type: none"> ○ Tuesday to Wednesday, 7 am – 5 pm ○ Stop/Go Traffic Management ○ Pre-seal works ○ Expect delays of up to 5 minutes
	State Highway 6
    	<ul style="list-style-type: none"> ● SH6 Woodbourne, between Jacksons Road and Caldwell Road West ROAD CLOSED (eastbound) <ul style="list-style-type: none"> ○ Ongoing until December 2024 ○ SH6 closed to eastbound traffic between Jacksons Rd and Caldwell Rd West – follow sign posted detours ○ New roundabout construction ● SH6 Woodbourne <ul style="list-style-type: none"> ○ Thursday to Friday 7 am – 5 pm ○ Stop/Go Traffic Management ○ Drainage works ○ Expect delays of up to 5 minutes ● SH6 Rai Valley to Rai Saddle <ul style="list-style-type: none"> ○ Monday, 14 October to Friday 22 November. 24/7 ○ Stop/Go traffic management and 30 km/h temporary speed limit ○ Resilience works – drainage and stormwater work ○ Expect five-minute delays ● SH6 Canvastown

	<ul style="list-style-type: none"> ○ Monday, 11 November to Friday, 6 December. Monday to Friday, 8 am - 5 pm ○ No night time or weekend work ○ Stop/go controls and a 30km/h reduced temporary speed limit in place during work hours. This limit will remain in place outside of work hours. ○ Expect delays of up to 10 minutes
	<p>State Highway 63</p>
 	<ul style="list-style-type: none"> • SH63 The Wash Bridge <ul style="list-style-type: none"> ○ Monday, 7 October to Friday, 6 December. Monday to Saturday, 7:30 am – 5 pm ○ Stop/Go traffic management and 30 km/h temporary speed limit . 10-minute delays expected ○ Resilience works ○ Road will be open to two lanes outside of work hours under 30 km/h temporary speed limit ○ No work on Saturdays and Sundays or public holidays.
	<p>State Highway 62</p>
	<ul style="list-style-type: none"> • No major works planned
<p>Nelson/Tasman State Highways</p>	
	<p>State Highway 6</p>
      	<ul style="list-style-type: none"> • SH6 Whangamoia Hill, Collins No.1 Bridge to Collins No.3 Bridge <ul style="list-style-type: none"> ○ 4 March to 30 November, Monday to Friday, 5 am – 7 pm ○ Multiple stop/go sites and 30 km/h temporary speed limit ○ Tree felling works ○ Delays of up to 20 minutes possible • SH6 Kohatu-Kawatiri, between Motupiko and Korere ROAD CLOSED <ul style="list-style-type: none"> ○ Tuesday, 18 November to Friday, 29 November. Monday to Friday, 7 am – 5:30 pm ○ ROAD CLOSED. Local road detour available via Korere-Tophouse Road, Kerr Hill Road, Stock Road, and Wai-iti Valley Road. ○ Detour will add up to 20 minutes to the travel time ○ Road reconstruction ○ A 30 km/h temporary speed restriction applies outside of work hours ○ SH6 Clark River Bridge, Kohatu-Kawatiri Highway between Korere and SH63 <ul style="list-style-type: none"> ○ Monday to Wednesday, 6 am – 6 pm ○ Stop/go controls and temporary speed limit of 30km/hr ○ Chipsealing • SH6, Owen River, east of Owen River Bridge <ul style="list-style-type: none"> ○ Monday, 21 October, Friday, 22 November. Monday to Friday, 7 am - 5:30 pm ○ Stop/Go with a temporary speed limit of 30 km/h ○ Road reconstruction

	<ul style="list-style-type: none"> ○ Temporary speed limits will remain in place, 24/7 ○ Expect delays up to 15 minutes. • <u>SH6, Rai Valley, between Mt Richmond Estate Motels and the top of the Rai Saddle</u> <ul style="list-style-type: none"> ○ Monday, 14 October to Friday, 22 November. Daily, 8 am – 5 pm ○ Temporary speed restrictions of 30 km/h 24/7 ○ Resilience works ○ One lane will be closed with stop/go traffic lights day and night. • <u>SH6 Dellow's Bluff</u> <ul style="list-style-type: none"> ○ Monday, 14 October - Ongoing to December. 24/7 ○ Road open to two lanes, 50 km/h temporary speed limit ○ Rockfall protection work
	<p>State Highway 65</p>
	<ul style="list-style-type: none"> • No major works planned
	<p>State Highway 63</p>
	<ul style="list-style-type: none"> • SH63 Alpine Meadows to Beech Hill Rise <ul style="list-style-type: none"> ○ Thursday and Friday, 6 am – 6 pm ○ Stop/go traffic management and temporary speed limit of 30 km/h ○ Chipsealing
	<p>State Highway 60</p>
	<ul style="list-style-type: none"> • SH60 Riwaka to Mapua, between Mapua Drive and Riwaka River <ul style="list-style-type: none"> ○ Sunday night, 10 pm – 5 am, and Monday night, 7 pm – 5 am ○ Stop/Go with a 30km/h temporary speed restriction in place - various locations ○ Line marking • SH60 Bird's Hill, Golden Bay <ul style="list-style-type: none"> ○ Road is open to two lanes, 50 km/h speed restriction. 24/7 ○ Road overslip • <u>SH60 Takaka Hill, near the intersection of Riwaka Valley Road</u> <ul style="list-style-type: none"> ○ Single lane, Stop/Go traffic management and 30 km/h temporary speed restriction. 24/7 ○ Road underslip repairs • <u>SH60 Tākaka Hill, Riwaka to Upper Takaka ROAD CLOSED</u> <ul style="list-style-type: none"> ○ Sunday, 3 November to Friday, 29 November ○ ROAD CLOSED both directions 3 November to 29 November. Sunday to Thursday nights, 8 pm to 5:30 am ○ Eastbound traffic will be let through the site at 12:30 am and westbound traffic will be let through at 1 am. ○ From Monday, 25 November to Friday, 29 November the closure will move to 9 am to 3 pm, daily. The road will reopen to traffic every 90 minutes at 10:30 am, 12 noon and 1.30 pm. ○ Plan your journey accordingly and expect delays



- **SH60 Takaka, between the intersections of Meihana Street and Motupipi Street ROAD CLOSED**
 - Sunday, 17 November to Thursday, 28 November. Sunday to Thursday nights, **7 pm - 6:30 am**
 - **ROAD CLOSED** between Meihana Street and Motupipi
 - Detour via Meihana Street and Motupipi Street
 - Road resurfacing works
 - Outside of the closure time, State Highway 60 will be open between **6:30 am and 7 pm** under temporary 30 km/h speed limit