























Lower North Island/Upper South Island - Planned state highway roadworks

8 November 2024

The details below cover the period Saturday, 9 November to Friday, 17 November.

NOTE: Road works are dependent on weather and other factors. Bad weather can see work postponed to the next suitable night in the works programme.

Wellington, Porirua, Kāpiti, Hutt	
1	State Highway 1
	<ul style="list-style-type: none"> • <u>Old SH1, Ōtaki, near Riverbank Road</u> <ul style="list-style-type: none"> ○ Saturday to Friday, day/night ○ 7 am – 6 pm ○ Stop/Go traffic controls for clip-on bridge installation
	<ul style="list-style-type: none"> • Old SH1, Ōtaki, near Waerenga Road <ul style="list-style-type: none"> ○ Saturday to Friday day/night ○ Altered lane layout for water works
	<ul style="list-style-type: none"> • Old SH1, Ōtaki, near Waitohu Valley Road <ul style="list-style-type: none"> ○ Wednesday during the day, 6 am – 5 pm ○ Stop/go traffic controls for chipsealing ○ Wednesday to Friday day/night ○ Altered lane layout for aftercare
	<ul style="list-style-type: none"> • <u>SH1 Raumati, between Mackays Crossing and Poplar Avenue northbound</u> <ul style="list-style-type: none"> ○ Sunday to Thursday nights, 8 pm - 5 am ○ Altered lane layout northbound for asphalt resurfacing
	<ul style="list-style-type: none"> • SH1 Wellington, Mount Victoria Tunnel CLOSED <ul style="list-style-type: none"> ○ Tuesday night, 9 pm - 4.30 am ○ Tunnel CLOSED for scheduled maintenance
	<ul style="list-style-type: none"> • SH1 Wellington, Arras Tunnel CLOSED <ul style="list-style-type: none"> ○ Wednesday night, 9 pm - 4.30 am ○ Tunnel CLOSED for scheduled maintenance
	<ul style="list-style-type: none"> • SH1 Wellington, near Willis Street <ul style="list-style-type: none"> ○ Tuesday and Wednesday nights, 8 pm – 5 am ○ Altered lane layout for pole replacement
	<ul style="list-style-type: none"> • SH1 Wellington, Terrace Tunnel CLOSED <ul style="list-style-type: none"> ○ Monday night, 9 pm - 4.30 am ○ Tunnel CLOSED for scheduled maintenance
	<ul style="list-style-type: none"> • SH1 Ngauranga Gorge flyover southbound <ul style="list-style-type: none"> ○ Monday and Tuesday nights, 7 pm - 3.30 am ○ Altered lane layout southbound for bridge joint maintenance
	<ul style="list-style-type: none"> • <u>SH1 Johnsonville southbound off-ramp CLOSED</u> <ul style="list-style-type: none"> ○ Sunday to Thursday nights, 9 pm - 4.30 am

	<ul style="list-style-type: none"> ○ Southbound off-ramp CLOSED for drainage project ● SH1 Transmission Gully between Mackays Crossing and SH58 interchange southbound <ul style="list-style-type: none"> ○ Tuesday during the day, 9 am – 6 pm ○ Altered lane layout southbound for culvert clearing
 State Highway 59	
  	<ul style="list-style-type: none"> ● SH59 Paremata, SH59/SH58 slip lane CLOSED southbound <ul style="list-style-type: none"> ○ Monday to Friday, 9 am – 3 pm ○ Slip lane CLOSED southbound for power fault repairs ● SH59 North Plimmerton, near Airlie Road northbound <ul style="list-style-type: none"> ○ Monday and Tuesday, 7 am – 4 pm ○ Altered lane layout northbound for testing ● SH59 North Pukerua Bay, near SH59 rest area <ul style="list-style-type: none"> ○ Sunday night, 7 pm - 3.30 am ○ Stop/go traffic controls for guard rail replacement
 State Highway 58	
  	<ul style="list-style-type: none"> ● <u>SH58 Judgeford, near Moonshine Hill Road</u> <ul style="list-style-type: none"> ○ Sunday to Thursday nights, 8 pm – 5 am ○ Monday, Tuesday, and Thursday, day/night ○ Stop/go traffic controls for SH58 safety project ○ Saturday to Friday day/night ○ Altered lane layout for SH58 safety project ● <u>SH58 Pāuatahanui, near Flightys Road</u> <ul style="list-style-type: none"> ○ Saturday to Friday day/night ○ Altered lane layout for SH58 safety project
 State Highway 2	
   	<ul style="list-style-type: none"> ● <u>SH2 Remutaka Hill road CLOSED</u> <ul style="list-style-type: none"> ○ Monday to Thursday nights, 9 pm – 4 am ○ Road CLOSED for underslip stabilisation ● <u>SH2 Upper Hutt, between Whakatiki Street and Silverstream bridge CLOSED southbound</u> <ul style="list-style-type: none"> ○ Thursday night, 9 pm - 4.30 am ○ Road CLOSED southbound for asphalt resurfacing ○ Detour via Whakatiki Street and Fergusson Drive ● <u>SH2 Upper Hutt, between Totara Park Road and Gibbons Street CLOSED</u> <ul style="list-style-type: none"> ○ Sunday to Wednesday nights, 9 pm - 4.30 am ○ Road CLOSED for asphalt resurfacing ○ Detour via Totara Park Road, Fergusson Drive, and Gibbons Street ● SH2 Kaitoke, near Kaitoke Loop Road <ul style="list-style-type: none"> ○ Tuesday during the day, 6 am – 6 pm ○ Stop/go traffic controls for chipsealing



- Tuesday to Thursday day/night
- Altered lane layout for aftercare

Wairarapa State Highways

2

State Highway 2



- **SH2 Remutaka Hill road CLOSED**
 - Monday to Thursday nights, 9 pm - 4am
 - Road **CLOSED** for underslip stabilisation



- **SH2 Remutaka Hill road, Featherston side**
 - Saturday to Friday, day/night
 - Stop/Go traffic controls for overslip repairs



- **SH2 Waingawa, near Cornwall Road/Norfolk Road roundabout southbound**
 - Thursday night, 7 pm - 03.30 am
 - Altered lane layout southbound for maintenance



- **SH2 Masterton, near Te Ore Ore Road,**
 - Sunday to Tuesday nights, 7 pm – 6 am
 - Stop/go traffic controls for waterworks
 - Monday to Friday, 6.30 am - 4.30 pm
 - Altered lane layout for waterworks



- **SH2 Ōpaki, near Loopline northbound**
 - Thursday night, 7 pm - 3.30 am)
 - Stop/go traffic controls northbound for sign maintenance



- **SH2 Mount Bruce, near Hiwitoru Road**
 - Wednesday, 6 am – 6 pm
 - Stop/go traffic controls for sweeping

53

State Highway 53



- **SH53 Featherston, near Donald Street**
 - Monday, 9 am – 4 pm
 - Stop/go traffic controls for tree maintenance



- **SH53 Tauwharenīkau, Lower Tauwharenīkau Bridge**
 - Thursday, 6 am – 6 pm
 - Stop/go traffic controls for chipsealing
 - Thursday and Friday day/night
 - Altered lane layout for aftercare













Marlborough State Highways










1







State Highway 1



- **SH1 Koromiko**
 - Monday to Wednesday, 7 am – 5 pm
 - Stop/Go Traffic Management
 - Drainage works

 	<ul style="list-style-type: none"> ○ Expect delays of up to five minutes ● SH1 Wharanui <ul style="list-style-type: none"> ○ Monday to Wednesday, 7 am – 5 pm ○ Stop/Go Traffic Management ○ Pre-seal works ○ Expect delays of up to five minutes ● SH1 Riverlands <ul style="list-style-type: none"> ○ Thursday to Saturday, 7 am – 5 pm ○ Stop/Go Traffic Management ○ Pre-seal works ○ Expect delays of up to five minutes
 State Highway 6	
     	<ul style="list-style-type: none"> ● <u>SH6 Woodbourne, between Jacksons Road and Caldwell Road West ROAD CLOSED (eastbound)</u> <ul style="list-style-type: none"> ○ Ongoing until December 2024 ○ SH6 closed to eastbound traffic between Jacksons Rd and Caldwell Rd West – follow sign posted detours ○ New roundabout construction ● <u>SH6 Rai Valley to Rai Saddle</u> <ul style="list-style-type: none"> ○ Monday, 14 October to Friday 22 November. 24/7 ○ Stop/Go traffic management and 30 km/h temporary speed limit ○ Resilience works – drainage and stormwater work ○ Expect five-minute delays ● SH6 Havelock <ul style="list-style-type: none"> ○ Monday to Wednesday, 7 am – 5 pm ○ Stop/Go Traffic Management ○ Drainage works ○ Expect delays of up to five minutes ● SH6 Pelorus <ul style="list-style-type: none"> ○ Thursday and Friday, 7 am – 5 pm ○ Stop/Go Traffic Management ○ Drainage works ○ Expect delays of up to five minutes ● SH6 Havelock <ul style="list-style-type: none"> ○ Monday and Tuesday, 7 am – 5 pm ○ Stop/Go Traffic Management ○ Pre-seal works ○ Expect delays of up to five minutes
 State Highway 63	
 	<ul style="list-style-type: none"> ● <u>SH63 The Wash Bridge</u> <ul style="list-style-type: none"> ○ Monday, 7 October to Friday, 6 December. Monday to Friday, 7:30 am – 5 pm ○ Stop/Go traffic management and 30 km/h temporary speed limit . 10-minute delays expected ○ Resilience works ○ Road will be open to two lanes outside of work hours under 30 km/h temporary speed limit

	<ul style="list-style-type: none"> No work on Saturdays and Sundays or public holidays
	State Highway 62
	<ul style="list-style-type: none"> No major works planned
Nelson/Tasman State Highways	
	State Highway 6
	<ul style="list-style-type: none"> SH6 Whangamoia Hill, Collins No.1 Bridge to Collins No.3 Bridge <ul style="list-style-type: none"> 4 March to 30 November, Monday to Friday, 5 am – 7 pm Multiple stop/go sites and 30 km/h temporary speed limit Tree felling works Delays of up to 20 minutes possible
	<ul style="list-style-type: none"> SH6, Owen River, east of Owen River Bridge <ul style="list-style-type: none"> Monday, 21 October, Friday, 22 November. Monday to Friday, 7 am - 5:30 pm Stop/Go with a temporary speed limit of 30 km/h Road reconstruction Temporary speed limits will remain in place, 24/7 Expect delays up to 15 minutes.
	<ul style="list-style-type: none"> <u>SH6 Kohatu-Kawatiri, between Motupiko and Korere</u> <ul style="list-style-type: none"> Tuesday, 29 October to Friday, 29 November. Monday to Friday, 7 am – 5:30 pm Stop/Go and temporary speed limit of 30km/hr Road closure and detour 18 - 29 November Road reconstruction Expect delays of up to 15-minutes
	<ul style="list-style-type: none"> <u>SH6, Rai Valley, between Mt Richmond Estate Motels and the top of the Rai Saddle</u> <ul style="list-style-type: none"> Monday, 14 October to Friday, 22 November. Daily, 8 am – 5 pm Temporary speed restrictions of 30 km/h 24/7 Resilience works One lane will be closed with stop/go traffic lights day and night.
	<ul style="list-style-type: none"> <u>SH6 Dellows Bluff</u> <ul style="list-style-type: none"> Monday, 14 October - Ongoing to December. 24/7 Road open to two lanes, 50 km/h temporary speed limit Rockfall protection work
	State Highway 65
	<ul style="list-style-type: none"> SH65 Shenandoah Stream Bridge <ul style="list-style-type: none"> Monday, 4 November to Monday, 11 November. Weekdays, 8 am – 5 pm Stop/Go traffic management and a 30 km/h temporary speed limit will be in place 24/7 Guard rail repairs Expect delays of up to 10 minutes

	<p>State Highway 63</p>
	<ul style="list-style-type: none"> No major works planned
	<p>State Highway 60</p>
   	<ul style="list-style-type: none"> SH60 Bird's Hill, Golden Bay <ul style="list-style-type: none"> Road is open to two lanes, 50 km/h speed restriction. 24/7 Road overslip SH60 Takaka Hill, near the intersection of Riwaka Valley Road <ul style="list-style-type: none"> Single lane, Stop/Go traffic management and 30 km/h temporary speed restriction. 24/7 Road underslip repairs SH60 Tākaka Hill, Riwaka to Upper Takaka ROAD CLOSED <ul style="list-style-type: none"> Sunday, 3 November to Friday, 29 November ROAD CLOSED both directions 3 November to 29 November. Sunday to Thursday nights, 8 pm to 5:30 am Eastbound traffic will be let through the site at 12:30 am and westbound traffic will be let through at 1 am. From Monday, 25 November to Friday, 29 November the closure will move to 9 am to 3 pm, daily. The road will reopen to traffic every 90 minutes. Plan your journey accordingly and expect delays