

Lower North Island/Upper South Island - Planned state highway roadworks













18 October 2024

The details below cover the period Saturday, 19 October to Friday, 25 October.

NOTE: Road works are dependent on weather and other factors. Bad weather can see work postponed to the next suitable night in the works programme.

| Wellington, Porirua, Kāpiti, Hutt | |
|---|--|
|  | State Highway 1 |
|  | <ul style="list-style-type: none"> • <u>Old SH1, Ōtaki, near Riverbank Road</u> <ul style="list-style-type: none"> ○ Saturday to Friday, day/night ○ 7 am – 6 pm ○ Stop/go traffic controls for clip-on bridge installation |
|  | <ul style="list-style-type: none"> • <u>Old SH1, Ōtaki, near Waerenga Road</u> <ul style="list-style-type: none"> ○ Saturday to Friday day/night ○ Altered lane layout for water works |
|  | <ul style="list-style-type: none"> • SH1 Basin Reserve, near Rugby Street northbound <ul style="list-style-type: none"> ○ Tuesday night, 7 pm - 5.30 am ○ Altered lane layout northbound for footpath maintenance |
|  | <ul style="list-style-type: none"> • SH1 Te Aro, near Taranaki Street southbound <ul style="list-style-type: none"> ○ Sunday night, 7 pm-5.30 am ○ Altered lane layout southbound for waterworks |
|  | <ul style="list-style-type: none"> • SH1 Wellington, between Aotea Quay and Ngauranga Gorge northbound <ul style="list-style-type: none"> ○ Wednesday and Thursday nights, 8 pm-6 am ○ Altered lane layout northbound for electricity repairs |
|  | <ul style="list-style-type: none"> • SH1 Between Linden and Tawa southbound <ul style="list-style-type: none"> ○ Tuesday and Wednesday nights, 7 pm-5.30 am ○ Altered lane layout southbound for fibre installation |
|  | <ul style="list-style-type: none"> • SH1 Transmission Gully, between Linden and SH58 interchange northbound <ul style="list-style-type: none"> ○ Tuesday and Wednesday, 7 am-5.30 pm ○ Altered lane layout northbound for asphalt resurfacing |
|  | <ul style="list-style-type: none"> • SH1 Transmission Gully, between Mackays Crossing and SH58 interchange <ul style="list-style-type: none"> ○ <i>Southbound ONLY:</i> Monday to Wednesday during the day, 9 am - 5.30 pm ○ <i>Both directions:</i> Thursday, 7 am - 5.30 pm ○ Altered lane layout for asphalt resurfacing and streetlight installation |
|  | State Highway 59 |
| | <ul style="list-style-type: none"> • SH59 Pukerua Bay, near Pukerua Beach Road |

| | |
|--|---|
|  | <ul style="list-style-type: none"> Monday to Wednesday, 9 am – 3 pm Stop/go traffic controls for power pole replacement |
|  State Highway 58 | |
|  | <ul style="list-style-type: none"> SH58 Judgeford, near Moonshine Hill Road <ul style="list-style-type: none"> Saturday to Friday day/night Altered lane layout for SH58 safety project |
|  | <ul style="list-style-type: none"> SH58 Pāuatahanui, near Flightys Road <ul style="list-style-type: none"> Saturday to Friday day/night Altered lane layout for SH58 safety project |
|  | <ul style="list-style-type: none"> SH58 Pāuatahanui, near SH58 and Transmission Gully interchange westbound <ul style="list-style-type: none"> Monday to Thursday, 9 am - 3 pm Altered lane layout westbound for streetlight installation |
|  State Highway 2 | |
|  | <ul style="list-style-type: none"> SH2 Remutaka Hill road CLOSED <ul style="list-style-type: none"> Monday to Thursday nights, 9 pm - 4am Road CLOSED for underslip stabilisation |
|  | <ul style="list-style-type: none"> SH2 Horokiwi, near Horokiwi Road <ul style="list-style-type: none"> <i>Northbound:</i> Sunday to Tuesday nights, 7 pm - 5.30 am <i>Southbound:</i> Sunday to Thursday nights, 7 pm - 5.30 am Altered lane layout for service locating |
| Wairarapa State Highways | |
|  State Highway 2 | |
|  | <ul style="list-style-type: none"> SH2 Remutaka Hill road CLOSED <ul style="list-style-type: none"> Monday to Thursday nights, 9 pm - 4am Road CLOSED for underslip stabilisation |
|  | <ul style="list-style-type: none"> SH2 Remutaka Hill road, Featherston side <ul style="list-style-type: none"> Saturday to Friday, day/night Stop/go traffic controls for overslip repairs |
|  | <ul style="list-style-type: none"> SH2 Several locations between Waingawa and Masterton <ul style="list-style-type: none"> Monday to Friday, 7 am – 6 pm Altered lane layout for service investigations |
|  | <ul style="list-style-type: none"> SH2 Solway, near Judds Road <ul style="list-style-type: none"> Sunday to Thursday nights, 7 pm - 3.30 am Stop/go traffic controls for pavement repairs |
|  | <ul style="list-style-type: none"> SH2 Ōpaki, near Queen Alexandra Street/Third Street <ul style="list-style-type: none"> Monday to Wednesday, 7 am – 4 pm Stop/go traffic controls for waterworks Monday to Friday, 6.30 am - 4.30pm Altered lane layout for waterworks |

| | |
|--|---|
|  | <ul style="list-style-type: none"> • SH2 Ōpaki, near Lennies Road <ul style="list-style-type: none"> ○ Thursday, 8 am - 1.30 pm ○ Stop/go traffic controls for testing |
|  | <p>State Highway 53</p> |
| | <ul style="list-style-type: none"> • No major works planned |
| <p>Marlborough State Highways</p> | |
|  | <p>State Highway 1</p> |
|  | <ul style="list-style-type: none"> • <u>SH1 Weld Pass – ROAD CLOSED</u> <ul style="list-style-type: none"> ○ Sunday to Wednesday nights, 7 pm – 5 am ○ State Highway 1 closed – one midnight opening each night to let traffic through. ○ Maintenance Works |
|  | <p>State Highway 6</p> |
|    | <ul style="list-style-type: none"> • <u>SH6 Woodbourne, between Jacksons Road and Caldwell Road West ROAD CLOSED (eastbound)</u> <ul style="list-style-type: none"> ○ Ongoing until December 2024 ○ SH6 closed to eastbound traffic between Jacksons Rd and Caldwell Rd West – follow sign posted detours ○ New roundabout construction • <u>SH6 Rai Valley to Rai Saddle</u> <ul style="list-style-type: none"> ○ Monday, 14 October to Friday 22 November. 24/7 ○ Stop/Go traffic management and 30 km/h temporary speed limit ○ Resilience works – drainage and stormwater work ○ No work on Labour Weekend (26-28 October). Road will reopen to two lanes. ○ Work will be carried out on Marlborough Anniversary Day (Monday, 4 November). ○ Expect five-minute delays |
|  | <p>State Highway 63</p> |
|   | <ul style="list-style-type: none"> • <u>SH63 The Wash Bridge</u> <ul style="list-style-type: none"> ○ Monday, 7 October to Friday, 6 December. Monday to Friday, 7:30 am – 5 pm ○ Stop/Go traffic management and 30 km/h temporary speed limit . 10-minute delays expected ○ Resilience works ○ Road will be open to two lanes outside of work hours under 30 km/h temporary speed limit ○ No work on Saturdays and Sundays or public holidays. |
|  | <p>State Highway 62</p> |
| | |

- No major works planned

Nelson/Tasman State Highways

6

State Highway 6



- **SH6 Whangamoia Hill, Collins No.1 Bridge to Collins No.3 Bridge**
 - 4 March to end of October, Monday to Friday, 5 am – 7 pm
 - Multiple stop/go sites and 30 km/h temporary speed limit
 - Tree felling works
 - Delays of up to 20 minutes possible



- **SH6 Wakefield, between 88 Valley Road and Pigeon Valley Road**
 - Monday to Wednesday, October. 24/7
 - Stop/Go Traffic Management and 30 km/h temporary speed limit
 - Water main repairs
 - Five-minute delays can be expected



- **SH6 Main Road Hope**
 - Sunday to Monday, 7 pm – 6 am
 - Skid resistance Improvement Work
 - Stop/go controls and a temporary speed limit of 30km/hr
 - Expect delays of up to 5 minutes



- **SH6 Owen River, east of Owen River Bridge**
 - Monday, 21 October to Friday, 22 November, Monday to Friday, 7 am – 5:30 pm
 - Stop/go with a temporary speed limit of 30km/hr
 - Road reconstruction
 - Temporary speed limits will remain in place, 24/7, **including Labour Weekend**
 - Expect delays up to 15 minutes.



- **SH6 Dellows Bluff**
 - Monday, 14 October - Ongoing to December. 24/7
 - Road open to two lanes, 50 km/h temporary speed limit
 - Rockfall protection work

65

State Highway 65



- **SH65 Springs Junction to Buller Gorge, Shenandoah Stream Bridge**
 - Daily, 24/7
 - Road is down to one lane and managed by temporary traffic lights with a 30km/h temporary speed
 - Prior crash site

63

State Highway 63

- No major works planned

60

State Highway 60

- **SH60 Mariri Causeway, south of Motueka ROAD CLOSED**



- Saturday, 7 am to 5 pm
- **ROAD CLOSED**
- Road resurfacing
- Detour in both directions via Robinson Road, Main Road Lower Moutere, Wildman Road and Quayle Street (also known as High Street South).
- Expect delays of 5 minutes.



- **SH60 Bird's Hill, Golden Bay**
 - Road is open to two lanes, 50 km/h speed restriction. 24/7
 - Road overslip



- **SH60 Takaka Hill, near the intersection of Riwaka Valley Road**
 - Single lane, Stop/Go traffic management and 30 km/h temporary speed restriction. 24/7
 - Road underslip repairs