





















# Lower North Island/Upper South Island - Planned state highway roadworks










11 October 2024












The details below cover the period Saturday, 12 October to Friday, 18 October.

**NOTE:** Road works are dependent on weather and other factors. Bad weather can see work postponed to the next suitable night in the works programme.

Wellington, Porirua, Kāpiti, Hutt	
	<b>State Highway 1</b>
      	<ul style="list-style-type: none"> <li>• <a href="#">Old SH1, Ōtaki, near Riverbank Road</a> <ul style="list-style-type: none"> <li>○ Saturday to Friday, day/night</li> <li>○ 7 am – 6 pm</li> <li>○ Stop/go traffic controls for clip-on bridge installation</li> </ul> </li> <li>• <b>Old SH1, Ōtaki, near Waerenga Road</b> <ul style="list-style-type: none"> <li>○ Saturday to Friday day/night</li> <li>○ Altered lane layout for water works</li> </ul> </li> <li>• <b>SH1 Manakau, near North Manakau Road</b> <ul style="list-style-type: none"> <li>○ Monday to Friday, 6 am - 5 pm</li> <li>○ Altered lane layout for rail works</li> </ul> </li> <li>• <b>SH1 Wellington, between Aotea Quay and Ngauranga Gorge northbound</b> <ul style="list-style-type: none"> <li>○ Sunday to Thursday nights, 9 pm – 5 am</li> <li>○ Altered lane layout northbound for electricity repairs</li> </ul> </li> </ul>
	<b>State Highway 59</b>
  	<ul style="list-style-type: none"> <li>• <b>SH59 Porirua, Mungavin Avenue southbound off-ramp</b> <ul style="list-style-type: none"> <li>○ Wednesday night, 8 pm – 5 am</li> <li>○ Altered lane layout southbound for streetlight repairs</li> </ul> </li> <li>• <b>SH59 North Plimmerton, near Airlie Road northbound</b> <ul style="list-style-type: none"> <li>○ Monday night, 7 pm – 6 am</li> <li>○ Wednesday, 9 am- 5pm</li> <li>○ Altered lane layout northbound for testing</li> </ul> </li> </ul>
	<b>State Highway 58</b>
   	<ul style="list-style-type: none"> <li>• <a href="#">SH58 Judgeford, near Moonshine Hill Road</a> <ul style="list-style-type: none"> <li>○ Sunday to Tuesday nights, 5 pm – 5 am                             <ul style="list-style-type: none"> <li>▪ Stop/go traffic controls for cabling</li> </ul> </li> <li>○ Saturday to Friday day/night                             <ul style="list-style-type: none"> <li>▪ Altered lane layout for SH58 safety project</li> </ul> </li> </ul> </li> <li>• <a href="#">SH58 Pāuatahanui, near Flightys Road</a> <ul style="list-style-type: none"> <li>○ Saturday to Friday day/night</li> </ul> </li> </ul>

	<ul style="list-style-type: none"> <li>○ Altered lane layout for SH58 safety project</li> </ul>
<b>2</b>	<b>State Highway 2</b>
  	<ul style="list-style-type: none"> <li>• <a href="#">SH2 Remutaka Hill road CLOSED</a> <ul style="list-style-type: none"> <li>○ Monday to Thursday nights, 9 pm - 4am</li> <li>○ Road <b>CLOSED</b> for underslip stabilisation</li> </ul> </li> <li>• <b>SH2 Melling, near Melling Link Road northbound</b> <ul style="list-style-type: none"> <li>○ Sunday to Thursday nights, 7 pm – 5 am</li> <li>○ Altered lane layout northbound for wastewater works</li> </ul> </li> <li>• <b>SH2 Te Mārua, near Twin Lakes Road</b> <ul style="list-style-type: none"> <li>○ Wednesday during the day, 10 am – 4 pm</li> <li>○ Stop/go traffic controls for powerpole maintenance</li> </ul> </li> </ul>
<b>Wairarapa State Highways</b>	
<b>2</b>	<b>State Highway 2</b>
    	<ul style="list-style-type: none"> <li>• <a href="#">SH2 Remutaka Hill road CLOSED</a> <ul style="list-style-type: none"> <li>○ Monday to Thursday nights, 9 pm - 4am</li> <li>○ Road <b>CLOSED</b> for underslip stabilisation</li> </ul> </li> <li>• <b>SH2 Remutaka Hill road, Featherston side</b> <ul style="list-style-type: none"> <li>○ Saturday to Friday, day/night</li> <li>○ Stop/go traffic controls for overslip repairs</li> </ul> </li> <li>• <b>SH2 Several locations between Waingawa and Masterton</b> <ul style="list-style-type: none"> <li>○ Monday to Friday, 7 am – 6 pm</li> <li>○ Altered lane layout for service investigations</li> </ul> </li> <li>• <b>SH2 Ōpaki, near Te Ore Ore Road</b> <ul style="list-style-type: none"> <li>○ Monday to Friday, 6.30 am - 4.30 pm</li> <li>○ Altered lane layout for waterworks</li> </ul> </li> <li>• <b>SH2 Mount Bruce, near Ruamahanga River bridge</b> <ul style="list-style-type: none"> <li>○ Wednesday, 7 am - 5.30 pm</li> <li>○ Stop/go traffic controls for pothole repair</li> </ul> </li> </ul>
<b>53</b>	<b>State Highway 53</b>
	<ul style="list-style-type: none"> <li>• No major works planned</li> </ul>
<b>Marlborough State Highways</b>	
<b>1</b>	<b>State Highway 1</b>
	<ul style="list-style-type: none"> <li>• No major works planned</li> </ul>
<b>6</b>	<b>State Highway 6</b>

    	<ul style="list-style-type: none"> <li>• <a href="#"><u>SH6 Woodbourne, between Jacksons Road and Caldwell Road West ROAD CLOSED (eastbound)</u></a> <ul style="list-style-type: none"> <li>○ Ongoing until December 2024</li> <li>○ SH6 closed to eastbound traffic between Jacksons Rd and Caldwell Rd West – follow sign posted detours</li> <li>○ New roundabout construction</li> </ul> </li> <li>• <a href="#"><u>SH6 Rai Valley to Rai Saddle</u></a> <ul style="list-style-type: none"> <li>○ Monday, 14 October to Friday 22 November. 24/7</li> <li>○ Stop/Go traffic management and 30 km/h temporary speed limit</li> <li>○ Resilience works – drainage and stormwater work</li> <li>○ No work on Labour Weekend (26-28 October). Road will reopen to two lanes.</li> <li>○ Work will be carried out on Marlborough Anniversary Day (Monday, 4 November).</li> <li>○ Expect five-minute delays</li> </ul> </li> <li>• <b>SH6 Havelock and Okaramio</b> <ul style="list-style-type: none"> <li>○ Monday to Friday, 7.30 am – 5 pm</li> <li>○ Drainage works</li> <li>○ Stop/Go Traffic Management</li> </ul> </li> </ul>
	<h3>State Highway 63</h3>
	<ul style="list-style-type: none"> <li>• <a href="#"><u>SH63 The Wash Bridge</u></a> <ul style="list-style-type: none"> <li>○ Monday, 7 October to Friday, 6 December. Monday to Friday, 7:30 am – 5 pm</li> <li>○ Stop/Go traffic management and 30 km/h temporary speed limit . 10-minute delays expected</li> <li>○ Resilience works</li> <li>○ Road will be open to two lanes outside of work hours under 30 km/h temporary speed limit</li> <li>○ No work on Saturdays and Sundays or public holidays.</li> </ul> </li> </ul>
	<h3>State Highway 62</h3>
	<ul style="list-style-type: none"> <li>• <b>No major works planned</b></li> </ul>
<h2>Nelson/Tasman State Highways</h2>	
	<h3>State Highway 6</h3>
  	<ul style="list-style-type: none"> <li>• <b>SH6 Whangamoia Hill, Collins No.1 Bridge to Collins No.3 Bridge</b> <ul style="list-style-type: none"> <li>○ 4 March to end of October, Monday to Friday, 5 am – 7 pm</li> <li>○ Multiple stop/go sites and 30 km/h temporary speed limit</li> <li>○ Tree felling works</li> <li>○ Delays of up to 20 minutes possible</li> </ul> </li> <li>• <a href="#"><u>SH6 Wakefield, between 88 Valley Road and Pigeon Valley Road</u></a> <ul style="list-style-type: none"> <li>○ Monday, 7 October to Monday, 14 October. 24/7</li> <li>○ Stop/Go Traffic Management and 30 km/h temporary speed limit will be in place 24/7 this weekend.</li> <li>○ Road maintenance, resurfacing works, water main repairs</li> </ul> </li> </ul>

  	<ul style="list-style-type: none"> <li>○ Five-minute delays can be expected</li> <li>● <b>SH6 Whakatu/Annesbrook, Waimea/Beatson, and Whakatu/Salisbury Roundabouts</b> <ul style="list-style-type: none"> <li>○ Friday, time and traffic management to be confirmed</li> <li>○ Mowing and vegetation/weed control</li> </ul> </li> <li>● <b>SH6 Dellows Bluff</b> <ul style="list-style-type: none"> <li>○ Monday, 14 October - Ongoing to December, 24/7</li> <li>○ Road open to two lanes, 50 km/h temporary speed limit</li> <li>○ Rockfall protection work</li> </ul> </li> </ul>
	<p><b>State Highway 65</b></p>
	<ul style="list-style-type: none"> <li>● No major works planned</li> </ul>
	<p><b>State Highway 63</b></p>
	<ul style="list-style-type: none"> <li>● No major works planned</li> </ul>
	<p><b>State Highway 60</b></p>
      	<ul style="list-style-type: none"> <li>● <b>SH60 Bird's Hill, Golden Bay</b> <ul style="list-style-type: none"> <li>○ Road is open to two lanes, 50 km/h speed restriction. 24/7</li> <li>○ Road overslip</li> </ul> </li> <li>● <b><a href="#">SH60 Takaka Hill, near the intersection of Riwaka Valley Road</a></b> <ul style="list-style-type: none"> <li>○ Single lane, Stop/Go traffic management and 30 km/h temporary speed restriction. 24/7</li> <li>○ Road underslip repairs</li> </ul> </li> </ul>