












Lower North Island/Upper South Island - Planned state highway roadworks

16 August 2024



The details below cover the period Saturday, 17 August to Friday, 23 August.

NOTE: Roadworks are dependent on weather and other factors. Bad weather can see work postponed to the next suitable night in the works programme.

Wellington, Porirua, Kāpiti, Hutt	
	State Highway 1
	<ul style="list-style-type: none"> • Old SH1, Ōtaki, near Riverbank Road <ul style="list-style-type: none"> ○ Saturday to Friday, day/night ○ 7 am – 6 pm ○ Stop/go traffic controls for clip-on bridge installation
	<ul style="list-style-type: none"> • SH1 Te Aro, near Taranaki Street southbound <ul style="list-style-type: none"> ○ Monday night, 7 pm – 6 am ○ Altered lane layout southbound for asphalt resurfacing
	<ul style="list-style-type: none"> • SH1 Tawa, near Takapu Road interchange northbound <ul style="list-style-type: none"> ○ Sunday to Tuesday nights, 7 pm-5.30 am ○ Altered lane layout northbound for vegetation maintenance
	<ul style="list-style-type: none"> • SH1 North Manakau, near Whakahoro Road <ul style="list-style-type: none"> ○ Sunday night, 7.30 pm – 12 am ○ Stop/go traffic controls for watercutting ○ Wednesday night, 7.30 pm – 5 am ○ Stop/go traffic controls for pothole remediation
	<ul style="list-style-type: none"> • SH1 Kuku, near Kuku East Road <ul style="list-style-type: none"> ○ Tuesday night, 7 pm - 3.30 am ○ Stop/go traffic controls for barrier repairs
	State Highway 59
	<ul style="list-style-type: none"> • SH59 Kenepuru and SH1 Transmission Gully interchange southbound <ul style="list-style-type: none"> ○ Thursday and Friday, 9.30 am – 4 pm ○ Altered lane layout southbound for vegetation maintenance
	State Highway 58
	<ul style="list-style-type: none"> • SH58 Judgeford, near Moonshine Hill Road <ul style="list-style-type: none"> ○ Monday and Tuesday nights, 7 pm – 5 am ○ Stop/go traffic controls for SH58 safety project ○ Saturday to Friday day/night ○ Altered lane layout for SH58 safety project • SH58 Pāuatahanui, near Flightys Road

	<ul style="list-style-type: none"> ○ Sunday to Thursday nights, 7 pm – 5 am ○ Stop/go traffic controls for SH58 safety project ○ Saturday to Friday day/night ○ Altered lane layout for SH58 safety project
---	---

2	State Highway 2
----------	------------------------


 	<ul style="list-style-type: none"> • SH2 Maoribank, near Moeraki Road <ul style="list-style-type: none"> ○ Sunday night, 7 pm - 6am ○ Stop/go traffic controls for asphalt resurfacing • SH2 Kaitoke, near Twin Lakes <ul style="list-style-type: none"> ○ Thursday night, 7 pm-3.30 am ○ Stop/go traffic controls for guardrail replacement
--	--

Wairarapa State Highways

2	State Highway 2
----------	------------------------

  	<ul style="list-style-type: none"> • <u>SH2 Remutaka Hill, near the summit, Featherston side</u> <ul style="list-style-type: none"> ○ Monday, 10 June, ongoing until September, Monday to Friday, 8 am – 4pm ○ Shoulder closure and 50 km/h temporary speed limit ○ Rockfall protection work • SH2 Clareville, near Hughes Line <ul style="list-style-type: none"> ○ Sunday night, 10 pm - 5 am ○ Stop/go traffic controls for watercutting • SH2 Waingawa, near Norfolk Road/Cornwall Road roundabout southbound <ul style="list-style-type: none"> ○ Sunday night, 10 pm - 5 am ○ Rolling block traffic controls for watercutting
---	--

53	State Highway 53
-----------	-------------------------


	<ul style="list-style-type: none"> • SH53 North Martinborough, near Wards Line <ul style="list-style-type: none"> ○ Monday to Friday, 7 am - 5 pm ○ Stop/go traffic controls for slip site repairs
---	---




















Marlborough State Highways

1	State Highway 1
----------	------------------------

	<ul style="list-style-type: none"> • No major works planned
--	--

6	State Highway 6
----------	------------------------

	<ul style="list-style-type: none"> • <u>SH6 Woodbourne, between Jacksons Road and Caldwell Road West ROAD CLOSED (eastbound)</u> <ul style="list-style-type: none"> ○ Ongoing until December 2024
---	--

	<ul style="list-style-type: none"> ○ SH6 closed to eastbound traffic between Jacksons Rd and Caldwell Rd West – follow sign posted detours ○ New roundabout construction
	State Highway 63
	<ul style="list-style-type: none"> • No major works planned
	State Highway 62
	<ul style="list-style-type: none"> • No major works planned
Nelson/Tasman State Highways	
	State Highway 6
       	<ul style="list-style-type: none"> • SH6 Whangamoia Hill, Collins No.1 Bridge to Collins No.3 Bridge <ul style="list-style-type: none"> ○ 4 March to end of October, Monday to Friday, 5 am – 7 pm ○ Multiple stop/go sites and 30 km/h temporary speed limit ○ Tree felling works ○ Delays of up to 20 minutes possible • SH6 Motupiko, Korere Straight <ul style="list-style-type: none"> ○ Wednesday, 21 August to Friday, 30 August. Weekdays, 7 am – 5 pm ○ Stop/Go traffic management and 30 km/h temporary speed limit ○ Drainage maintenance works ○ Outside work hours and on weekends, a 50km temporary speed restriction will be in place
	State Highway 65
	<ul style="list-style-type: none"> • No major works planned
	State Highway 63
	<ul style="list-style-type: none"> • No major works planned
	State Highway 60
    	<ul style="list-style-type: none"> • SH60 Bird's Hill, Golden Bay <ul style="list-style-type: none"> ○ Road is open to two lanes, 50 km/h speed restriction. 24/7 ○ Road overslip • SH60 Takaka Hill, near the intersection of Riwaka Valley Road <ul style="list-style-type: none"> ○ Single lane, Stop/Go traffic management and 30 km/h temporary speed restriction. 24/7 ○ Road underslip • SH60 Riwaka, between River Road and Lodder Lane



- Friday, 6 am – 6 pm
- Southbound lane closure and 30 km/h temporary speed limit.
- Road is open for northbound traffic
- Southbound traffic detour via School Road and Lodder Lane
- Electricity line works.
- Short travel delays can be expected