

























Lower North Island/Upper South Island - Planned state highway roadworks



9 August 2024


The details below cover the period Saturday, 10 August to Friday, 16 August.



NOTE: Roadworks are dependent on weather and other factors. Bad weather can see work postponed to the next suitable night in the works programme.

Wellington, Porirua, Kāpiti, Hutt	
	State Highway 1
	<ul style="list-style-type: none"> • SH1 Terrace Tunnel CLOSED <ul style="list-style-type: none"> ○ Monday night, 9 pm - 5.30 am ○ Tunnel CLOSED for scheduled maintenance
	<ul style="list-style-type: none"> • SH1 Mount Victoria Tunnel CLOSED <ul style="list-style-type: none"> ○ Tuesday night, 9 pm - 5.30 am ○ Tunnel CLOSED for scheduled maintenance
	<ul style="list-style-type: none"> • SH1 Arras Tunnel CLOSED <ul style="list-style-type: none"> ○ Wednesday night, 9 pm - 5.30 am ○ Tunnel CLOSED for scheduled maintenance
	<ul style="list-style-type: none"> • SH1 Ngauranga Gorge, Kiwi Point off-ramp northbound <ul style="list-style-type: none"> ○ Wednesday and Thursday nights, 7.30 pm - 5 am ○ Stop/go traffic controls northbound off-ramp for excavation
	<ul style="list-style-type: none"> • Old SH1, Ōtaki, near Riverbank Road <ul style="list-style-type: none"> ○ Sunday to Thursday nights, 7 pm - 5 am ○ Stop/go traffic controls for fire main works ○ Monday to Friday, 7 am – 6 pm ○ Stop/go traffic controls for clip-on bridge installation
	<ul style="list-style-type: none"> • Old SH1, Ōtaki, near Waitohu Valley Road <ul style="list-style-type: none"> ○ Monday to Friday, 7 am – 5 pm ○ Stop/go traffic controls for footpath construction
	<ul style="list-style-type: none"> • SH1 Manakau, near Waikawa Beach Road <ul style="list-style-type: none"> ○ Monday night, 7.30 pm – 5 am ○ Stop/go traffic controls for watercutting
	<ul style="list-style-type: none"> • SH1 Kuku, near Kuku Beach Road <ul style="list-style-type: none"> ○ Sunday night, 7.30 pm - 5am ○ Stop/go traffic controls for watercutting
	State Highway 59
	<ul style="list-style-type: none"> • SH59 Kenepuru and SH1 Transmission Gully interchange southbound <ul style="list-style-type: none"> ○ Wednesday to Friday, 9.30 am – 4 pm ○ Altered lane layout southbound for vegetation maintenance


  	<ul style="list-style-type: none"> • SH59 Porirua, near Titahi Bay Road/Mungavin Avenue interchange <ul style="list-style-type: none"> ○ Monday to Wednesday, 5.30 am – 3 pm ○ Altered lane layout for surveying • SH59 Paremata, near SH58 roundabout <ul style="list-style-type: none"> ○ Southbound: Sunday to Tuesday nights, 7.30 pm - 5 am ○ Northbound: Wednesday and Thursday nights, 7.30 pm -5 am ○ Altered lane layout for streetlight replacement • SH59 North Plimmerton, near Airlie Road northbound <ul style="list-style-type: none"> ○ Sunday to Thursday nights, 7 pm - 6 am ○ Altered lane layout northbound for testing
	<h3>State Highway 58</h3>
 	<ul style="list-style-type: none"> • <u>SH58 Judgeford, near Moonshine Hill Road</u> <ul style="list-style-type: none"> ○ Sunday and Monday nights, 5 pm - 5am ○ Stop/go traffic controls for SH58 safety project ○ Saturday to Friday day/night ○ Altered lane layout for SH58 safety project • <u>SH58 Pāuatahanui, near Flightys Road</u> <ul style="list-style-type: none"> ○ Sunday to Thursday nights, 5 pm – 5 am ○ Stop/go traffic controls for SH58 safety project ○ Saturday to Friday day/night ○ Altered lane layout for SH58 safety project
	<h3>State Highway 2</h3>
   	<ul style="list-style-type: none"> • <u>SH2 Kelson, Hebden Crescent (south) northbound</u> <ul style="list-style-type: none"> ○ Monday to Thursday nights, 7.30 pm-5.30 am ○ Altered lane layout northbound for barrier installation • SH2 Horokiwi, near Horokiwi Road southbound <ul style="list-style-type: none"> ○ Monday night, 8 pm – 5 am ○ Altered lane layout southbound for paving • SH2 Maoribank, near Moeraki Road <ul style="list-style-type: none"> ○ Tuesday to Thursday nights, 7 pm-6 am ○ Stop/go traffic controls for asphalt resurfacing • <u>SH2 Remutaka Hill road CLOSED</u> <ul style="list-style-type: none"> ○ Sunday night, 9 pm-4 am ○ Road CLOSED for scheduled maintenance ○ Escort bookings can be made here
<h2 style="text-align: center;">Wairarapa State Highways</h2>	
	<h3>State Highway 2</h3>
	<ul style="list-style-type: none"> • <u>SH2 Remutaka Hill road CLOSED</u> <ul style="list-style-type: none"> ○ Sunday night, 9 pm-4 am ○ Road CLOSED for scheduled maintenance ○ Escort bookings can be made here

 	<ul style="list-style-type: none"> • SH2 Remutaka Hill, near the summit, Featherston side <ul style="list-style-type: none"> ○ Monday, 10 June, ongoing until September, Monday to Friday, 8 am – 4pm ○ Shoulder closure and 50 km/h temporary speed limit ○ Rockfall protection work • SH2 Waingawa, between Chester Road and Norfolk Road/Cornwall Road roundabout CLOSED <ul style="list-style-type: none"> ○ Sunday to Thursday nights, 9 pm - 4 am ○ Road CLOSED for road surface improvements ○ Northbound detour via Chester Road and Norfolk Road ○ Southbound detour via Cornwall Road and Hughes Line
--	---


	State Highway 53
---	-------------------------


 	<ul style="list-style-type: none"> • SH53 North Martinborough, near Wards Line <ul style="list-style-type: none"> ○ Monday to Friday, 7 am - 5 pm ○ Stop/go traffic controls for slip site repairs
---	---


Marlborough State Highways

	State Highway 1
---	------------------------


	<ul style="list-style-type: none"> • No major works planned
--	--

	State Highway 6
---	------------------------

	<ul style="list-style-type: none"> • SH6 Woodbourne, between Jacksons Road and Caldwell Road West ROAD CLOSED (eastbound) <ul style="list-style-type: none"> ○ Ongoing until December 2024 ○ SH6 closed to eastbound traffic between Jacksons Rd and Caldwell Rd West – follow sign posted detours ○ New roundabout construction
---	---


	State Highway 63
---	-------------------------



	<ul style="list-style-type: none"> • No major works planned
--	--












	State Highway 62
---	-------------------------

	<ul style="list-style-type: none"> • No major works planned
--	--

Nelson/Tasman State Highways

	State Highway 6
---	------------------------

 	<ul style="list-style-type: none"> • SH6 Whangamoia Hill, Collins No.1 Bridge to Collins No.3 Bridge <ul style="list-style-type: none"> ○ 4 March to end of October, Monday to Friday, 5 am – 7 pm
---	--

    	<ul style="list-style-type: none"> ○ Multiple stop/go sites and 30 km/h temporary speed limit ○ Tree felling works ○ Delays of up to 20 minutes possible <ul style="list-style-type: none"> ● SH6 Atawhai Drive, between Allisdair Street and Tresillian Ave <ul style="list-style-type: none"> ○ Monday, 17 June to Friday, 16 August. Monday to Friday, 6 am – 6 pm ○ Lane shifts and a 30 km/h speed limit ○ Sewer main installation ○ A 50 km/h speed limit will be in place outside of work hours and on weekends ● SH6 Owen River, near the Owen River Bridge <ul style="list-style-type: none"> ○ Monday, 29 July to Friday 16 August. Monday to Friday, 7 am – 5 pm ○ Stop/Go traffic management and 30 km/h temporary speed limit ○ Culvert replacements ○ A 50 km/h speed limit will be in place outside of work hours and on weekends
	<p>State Highway 65</p>
	<ul style="list-style-type: none"> ● No major works planned
	<p>State Highway 63</p>
	<ul style="list-style-type: none"> ● No major works planned
	<p>State Highway 60</p>
  	<ul style="list-style-type: none"> ● SH60 Bird's Hill, Golden Bay <ul style="list-style-type: none"> ○ Road is open to two lanes, 50 km/h speed restriction. 24/7 ○ Road overslip ● SH60 Takaka Hill, near the intersection of Riwaka Valley Road <ul style="list-style-type: none"> ○ Single lane, Stop/Go traffic management and 30 km/h temporary speed restriction. 24/7 ○ Road underslip