
















Lower North Island/Upper South Island - Planned state highway roadworks













5 July 2024






The details below cover the period Saturday, 6 July to Friday, 12 July.

NOTE: Roadworks are dependent on weather and other factors. Bad weather can see work postponed to the next suitable night in the works programme.

Wellington, Porirua, Kāpiti, Hutt	
1	State Highway 1
	<ul style="list-style-type: none"> • SH1 Wellington, Terrace Tunnel CLOSED <ul style="list-style-type: none"> ○ Monday night, 9 pm-4 am ○ Tunnel CLOSED for scheduled maintenance
	<ul style="list-style-type: none"> • SH1 Wellington, Mount Victoria Tunnel CLOSED <ul style="list-style-type: none"> ○ Tuesday night, 9 pm-4 am ○ Tunnel CLOSED for scheduled maintenance
	<ul style="list-style-type: none"> • SH1 Miramar, near Caledonia Street <ul style="list-style-type: none"> ○ Wednesday night, 7 pm-3.30 am ○ Altered lane layout for dig out
	<ul style="list-style-type: none"> • SH1 Rongotai, near Troy Street/Cobham Drive roundabout northbound <ul style="list-style-type: none"> ○ Thursday night, 7 pm-3.30 am ○ Altered lane layout northbound for dig out
	<ul style="list-style-type: none"> • SH1 Johnsonville, near Helston Road overbridge southbound <ul style="list-style-type: none"> ○ Wednesday night, 8 pm-5 am ○ Altered lane layout southbound for asphalt resurfacing
	<ul style="list-style-type: none"> • SH1 Grenada, near Grenada Drive/Westchester Drive interchange northbound <ul style="list-style-type: none"> ○ Monday night, 8 pm-5 am ○ Altered lane layout northbound for asphalt resurfacing
	<ul style="list-style-type: none"> • SH1 Tawa, near Takapu Road interchange northbound <ul style="list-style-type: none"> ○ Tuesday night, 8 pm-5 am ○ Altered lane layout northbound for asphalt resurfacing
	<ul style="list-style-type: none"> • SH1 Transmission Gully, between SH58 and Linden southbound <ul style="list-style-type: none"> ○ Monday night, 7 pm-5 am ○ Altered lane layout southbound for training
	<ul style="list-style-type: none"> • Old SH1, Ōtaki, near Riverbank Road <ul style="list-style-type: none"> ○ Monday to Friday, 7 am-5 pm ○ Stop/go traffic controls for footpath construction
	<ul style="list-style-type: none"> • Old SH1, Ōtaki, near Waitohu Valley Road <ul style="list-style-type: none"> ○ Monday to Friday during the day, 7 am-5 pm ○ Stop/go traffic controls for footpath construction

	<ul style="list-style-type: none"> • SH1 Manakau, several locations between South Manakau Road and Whakahoro Road <ul style="list-style-type: none"> ○ Sunday night, 8 pm-5 am ○ Stop/go traffic controls for asphalt repairs
	<p>State Highway 59</p>
  	<ul style="list-style-type: none"> • SH59 Linden, SH59 and Transmission Gully interchange southbound <ul style="list-style-type: none"> ○ Monday to Friday, 9.30 am-3.30 pm ○ Altered lane layout southbound for vegetation maintenance • SH59 Pukerua Bay, near Onepu Road <ul style="list-style-type: none"> ○ Tuesday night, 7 pm-3.30 am ○ Stop/go traffic controls for dig out • SH59 Pukerua Bay, at southern rest area northbound <ul style="list-style-type: none"> ○ Sunday and Monday nights, 7 pm-3.30 am ○ Altered lane layout northbound for dig out
	<p>State Highway 58</p>
  	<ul style="list-style-type: none"> • <u>SH58 Judgeford, near Moonshine Hill Road</u> <ul style="list-style-type: none"> ○ Saturday to Thursday nights, 7 pm-5 am ○ Stop/Go traffic controls for SH58 safety project ○ Saturday to Friday day/night ○ Altered lane layout for SH58 safety project • <u>SH58 Pāuatahanui, near Flightys Road</u> <ul style="list-style-type: none"> ○ Saturday to Friday, day/night ○ Altered lane layout for SH58 safety project
	<p>State Highway 2</p>
	<ul style="list-style-type: none"> • No major works planned
<p>Wairarapa State Highways</p>	
	<p>State Highway 2</p>
   	<ul style="list-style-type: none"> • <u>SH2 Remutaka Hill, near the summit, Featherston side</u> <ul style="list-style-type: none"> ○ Monday, 10 June, ongoing for approximately 12 weeks. Monday to Friday, 8 am – 4pm ○ Shoulder closure and 50 km/h temporary speed limit ○ Rockfall protection work • SH2 Waingawa, near Norfolk Road/Cornwall Road roundabouts <ul style="list-style-type: none"> ○ Monday and Tuesday during the day, 8 am-5 pm ○ Altered lane layout for drainage work • SH2 Carterton, High Street North near Rhodes Street northbound <ul style="list-style-type: none"> ○ Sunday night, 7.30 pm-4.30 am ○ Altered lane layout northbound for service cover reinstatement

	State Highway 53
 	<ul style="list-style-type: none"> • SH53 North Martinborough, near Wards Line <ul style="list-style-type: none"> ○ Monday to Friday, 7 am-5 pm ○ Stop/go traffic controls for slip site repairs • SH53 South Featherston, near No. 1 Line <ul style="list-style-type: none"> ○ Thursday during the day, 7 am-5 pm ○ Stop/go traffic controls for asphalt resurfacing
Marlborough State Highways	
	State Highway 1
	<ul style="list-style-type: none"> • No major works planned
	State Highway 6
	<ul style="list-style-type: none"> • <u>SH6 Woodbourne, Tancred Crescent intersection</u> <ul style="list-style-type: none"> ○ 10 June – 12 July. Daily, 7 am - 5pm ○ Various temporary traffic management in place ○ New roundabout construction ○ Expect up to 15-minute travel delays, longer delays expected during peak hours
	State Highway 63
	<ul style="list-style-type: none"> • No major works planned
	State Highway 62
	<ul style="list-style-type: none"> • No major works planned
Nelson/Tasman State Highways	
	State Highway 6
  	<ul style="list-style-type: none"> • SH6 Whangamoia Hill, various locations <ul style="list-style-type: none"> ○ 4 March to end of July, Monday to Friday, 5 am – 7 pm ○ Tree felling ○ Delays of up to 10 minutes possible • SH6 Atawhai Drive, between Tresillian Ave and Allisdaire Road <ul style="list-style-type: none"> ○ Monday, 17 June to Friday, 16 August. Monday to Friday, 6 am – 6 pm ○ Lane shifts and a 30km/h speed limit ○ Sewer main installation

	<ul style="list-style-type: none"> ○ A 50km/h speed remains while the work is not in place - 6pm to 6am and weekends • <u>SH6 Whakatu Drive, Salisbury Road to Songer Street</u> <ul style="list-style-type: none"> ○ Monday 10 June to Friday 12 July. Monday to Friday, 7 am - 5 pm ○ Northbound left lane closure (300m long) at Whakatu Drive for truck access to Cycleway upgrades ○ A temporary speed limit of 50km/h will be in place. ○ Expect delays of 10 minutes ○ Great Taste Cycleway improvements
	<p>State Highway 65</p>
	<ul style="list-style-type: none"> • No major works planned
	<p>State Highway 63</p>
	<ul style="list-style-type: none"> • No major works planned
	<p>State Highway 60</p>
	<ul style="list-style-type: none"> • <u>SH60 Motueka, High Street between Lowe Street and Wratt St, ROAD CLOSED</u> <ul style="list-style-type: none"> ○ Sunday 16 June to Friday 12 July. 24/7 ○ ROAD CLOSED for stormwater upgrades ○ Local road detours available ○ Five-minute travel delays expected • SH60 Bird's Hill, Golden Bay <ul style="list-style-type: none"> ○ Road is open to two lanes, 50 km/h speed restriction. 24/7 ○ Road overslip • <u>SH60 Takaka Hill to Riwaka, before the intersection of Riwaka Valley Road</u> <ul style="list-style-type: none"> ○ Single lane, Stop/Go traffic management and 30 km/h temporary speed restriction. 24/7 ○ Road underslip