




























Lower North Island/Upper South Island - Planned state highway roadworks

27 June 2024


The details below cover the period Saturday, 29 June to Friday, 5 July.


NOTE: Roadworks are dependent on weather and other factors. Bad weather can see work postponed to the next suitable night in the works programme.

Wellington, Porirua, Kāpiti, Hutt	
	State Highway 1
       	<ul style="list-style-type: none"> • Old SH1, Te Horo, between Te Hapua Road and Te Horo Beach Road <ul style="list-style-type: none"> ○ Monday to Friday, 7 am – 5 pm ○ Stop/go traffic controls for culvert repairs • SH1 Wellington, near Hawkstone Street southbound <ul style="list-style-type: none"> ○ Sunday night, 10 pm-3 am ○ Altered lane layout southbound for light pole replacement • SH1 Wellington, near Hobson Street northbound <ul style="list-style-type: none"> ○ Tuesday and Wednesday nights, 8 pm-3 am ○ Altered lane layout northbound for cable repair • SH1 Wellington, Aotea Quay southbound off-ramp CLOSED <ul style="list-style-type: none"> ○ Sunday night, 11 pm-2 am ○ Southbound off-ramp CLOSED for paving • SH1 Mackays Crossing southbound on-ramp <ul style="list-style-type: none"> ○ Tuesday and Wednesday, 6 am-6 pm ○ Stop/go traffic controls southbound for rumble strips • Old SH1, Ōtaki, near Riverbank Road <ul style="list-style-type: none"> ○ Monday to Friday, 7 am-5 pm ○ Stop/go traffic controls for footpath construction • Old SH1, Ōtaki, near Waitohu Valley Road <ul style="list-style-type: none"> ○ Monday to Friday, 7 am-5 pm ○ Stop/go traffic controls for footpath construction • SH1 North Ōtaki, near Forest Lakes Road <ul style="list-style-type: none"> ○ Monday to Wednesday nights, 8 pm-5 am ○ Stop/go traffic controls for tree maintenance
	State Highway 59
 	<ul style="list-style-type: none"> • SH59 Linden and SH1 Transmission Gully interchange southbound <ul style="list-style-type: none"> ○ Tuesday to Friday, 9.30 am-4 pm ○ Altered lane layout southbound for vegetation maintenance • SH59 Porirua, near Whitford Brown Avenue northbound <ul style="list-style-type: none"> ○ Monday night, 8.30 pm-3.30 am ○ Altered lane layout northbound for light pole replacement

    	<ul style="list-style-type: none"> • SH59 Plimmerton, near Pope Street southbound <ul style="list-style-type: none"> ○ Tuesday night, 8 pm-3 am ○ Altered lane layout southbound for light pole replacement • SH59 Plimmerton, near Grays Road <ul style="list-style-type: none"> ○ Tuesday and Wednesday, 9 am-3 pm ○ Altered lane layout for traffic light maintenance • SH59 South of Pukerua Bay, near Arlie Road southbound <ul style="list-style-type: none"> ○ Wednesday night, 7 pm-3 am ○ Altered lane layout southbound for training • SH59 Paekākāriki, near Paekākāriki Station <ul style="list-style-type: none"> ○ Monday, 7 am-5.30 pm ○ Stop/go traffic controls for rockfall fence repairs • SH59 Paekākāriki, Transmission Gully and SH59 interchange <ul style="list-style-type: none"> ○ Tuesday to Friday, 6 am-6 pm ○ Stop/go traffic controls for intersection project
	<h3>State Highway 58</h3>
  	<ul style="list-style-type: none"> • SH58 Judgeford, near Moonshine Hill Road <ul style="list-style-type: none"> ○ Saturday to Thursday nights, 7 pm-5 am ○ Stop/Go traffic controls ○ Saturday to Friday, day/night ○ Altered lane layout for SH58 safety project • SH58 Pāuatahanui, near Flightys Road <ul style="list-style-type: none"> ○ Saturday to Friday, day/night ○ Altered lane layout for SH58 safety project
	<h3>State Highway 2</h3>
  	<ul style="list-style-type: none"> • SH2 Petone, near Cornish Street northbound <ul style="list-style-type: none"> ○ Monday and Tuesday nights, 8 pm-5.30 am ○ Altered lane layout northbound for project cleanup • SH2 Trentham, near Moonshine Road <ul style="list-style-type: none"> ○ Thursday night, 9 pm-4 am ○ Stop/go traffic controls for light pole replacement • SH2 Kaitoke, near Waterworks Road <ul style="list-style-type: none"> ○ Tuesday night, 8 pm-5 am ○ Stop/go traffic controls for asphalt resurfacing
<h2 style="text-align: center;">Wairarapa State Highways</h2>	
	<h3>State Highway 2</h3>
	<ul style="list-style-type: none"> • SH2 Carterton, High Street North between Somerset Road and Park Road CLOSED southbound <ul style="list-style-type: none"> ○ Sunday night, 10 pm – 4 am

	<ul style="list-style-type: none"> ○ Road CLOSED southbound for road reconstruction ○ Southbound detour via Somerset Road, Carters Line, and Park Road • SH2 Remutaka Hill, near the summit, Featherston side <ul style="list-style-type: none"> ○ Monday, 10 June, ongoing for approximately 12 weeks. Monday to Friday, 8 am – 4pm ○ Shoulder closure and 50 km/h temporary speed limit ○ Rockfall protection work • SH2 Greytown, near Jellicoe Street/Kuratawhiti Street CLOSED <ul style="list-style-type: none"> ○ Saturday during the day, 2 pm-9 pm ○ Road CLOSED for Midwinter Christmas Festival
---	---


	State Highway 53
---	-------------------------


	<ul style="list-style-type: none"> • SH53 North Martinborough, near Wards Line <ul style="list-style-type: none"> ○ Monday to Friday, 7 am-5 pm ○ Stop/go traffic controls for slip site repairs
---	---


Marlborough State Highways

	State Highway 1
---	------------------------


	<ul style="list-style-type: none"> • No major works planned
--	--

	State Highway 6
---	------------------------

	<ul style="list-style-type: none"> • SH6 Woodbourne, Tancred Crescent intersection <ul style="list-style-type: none"> ○ 10 June – 12 July. Daily, 7 am - 5pm ○ Various temporary traffic management in place ○ New roundabout construction ○ Expect up to 15-minute travel delays, longer delays expected during peak hours
---	---


	State Highway 63
---	-------------------------


	<ul style="list-style-type: none"> • No major works planned
--	--










	State Highway 62
---	-------------------------

	<ul style="list-style-type: none"> • No major works planned
--	--

Nelson/Tasman State Highways

	State Highway 6
---	------------------------

	<ul style="list-style-type: none"> • SH6 Whangamoia Hill, various locations <ul style="list-style-type: none"> ○ 4 March to end of July, Mon – Fri, 5 am – 7 pm
---	---

    	<ul style="list-style-type: none"> ○ Tree felling ○ Delays of up to 10 minutes possible ● SH6, Atawhai Drive, between Todd Bush Rd and Allisdair St <ul style="list-style-type: none"> ● Monday, 27 May to Friday, 5 July. 7 am – 6 pm ● Fibre installation works ● Lane shifts will be in place with a 30 km/h temporary speed limit ● Intermittent stop/Go operations planned while drilling under SH6 Wakapuaka Rd (between 9 am and 4 pm). ● SH6 Atawhai Drive, between Tresillian Ave and Allisdair Road <ul style="list-style-type: none"> ○ Monday, 17 June to Friday, 16 August. Monday to Friday, 6 am – 6 pm ○ Lane shifts and a 30km/h speed limit ○ Sewer main installation ○ A 50km/h speed remains while the work is not in place - 6pm to 6am and weekends ● <u>SH6 Whakatu Drive, Salisbury Road to Songer Street</u> <ul style="list-style-type: none"> ○ Monday 10 June to Friday 12 July. Monday to Friday, 7 am - 5 pm <ul style="list-style-type: none"> ▪ Northbound left lane closure (300m long) at Whakatu Drive for truck access to Cycleway upgrades ▪ A temporary speed limit of 50km/h will be in place. ▪ Expect delays of 10 minutes ○ Sat/Sun, midnight to 7 am <ul style="list-style-type: none"> ▪ 30 km/h temporary speed limit and 300m left hand lane closure for northbound traffic ▪ Concrete pour for shared path works ○ Great Taste Cycleway improvements ● SH6 Gladstone Road, between Bateup Rd and Queen Street <ul style="list-style-type: none"> ○ Monday to Thursday, 7 pm – 5 am ○ Stop/go traffic management ○ Line Marking ○ Delays of up to 15 minutes can be expected. ● SH6 Haven Road, Fountain Place to Tahunanui Lights <ul style="list-style-type: none"> ○ Monday to Thursday, 7 pm to 5 am ○ Stop/Go traffic management ○ Line marking
	<p>State Highway 65</p>
	<ul style="list-style-type: none"> ● No major works planned
	<p>State Highway 63</p>
	<ul style="list-style-type: none"> ● No major works planned
	<p>State Highway 60</p>
	<ul style="list-style-type: none"> ● <u>SH60 Motueka, High Street between Lowe Street and Wratt St, ROAD CLOSED</u> <ul style="list-style-type: none"> ○ Sunday 16 June to Friday 12 July. 24/7



- **ROAD CLOSED** for stormwater upgrades
- Local road detours available
- Five-minute travel delays expected

- **SH60 Bird's Hill, Golden Bay**

- Road is open to two lanes, 50 km/h speed restriction. 24/7
- Road overslip

- **SH60 Takaka Hill to Riwaka, before the intersection of Riwaka Valley Road**

- Lane reduction, Stop/Go traffic management and 30 km/h temporary speed restriction. 24/7
- Road underslip