














Lower North Island/Upper South Island - Planned state highway roadworks

14 June 2024

The details below cover the period Saturday, 15 June to Friday, 21 June.

NOTE: Roadworks are dependent on weather and other factors. Bad weather can see work postponed to the next suitable night in the works programme.

Wellington, Porirua, Kāpiti, Hutt	
1	State Highway 1
	<ul style="list-style-type: none"> • SH1 Basin Reserve, Rugby Street/Adelaide Road northbound <ul style="list-style-type: none"> ○ Sunday to Friday, day/night ○ Altered lane layout northbound for Wellington Electricity works
	<ul style="list-style-type: none"> • <u>SH1 Terrace Tunnel CLOSED</u> <ul style="list-style-type: none"> ○ Sunday to Thursday nights, 9 pm-4.30 am ○ Tunnel CLOSED for LED upgrade
	<ul style="list-style-type: none"> • SH1 Johnsonville northbound off-ramp CLOSED <ul style="list-style-type: none"> ○ Thursday night, midnight-3am ○ Northbound off-ramp CLOSED for cable repairs
	<ul style="list-style-type: none"> • SH1 Johnsonville to Churton Park/Glenside northbound <ul style="list-style-type: none"> ○ Sunday to Thursday nights, 10.30 pm-5 am ○ Altered layout northbound for barrier installation
	<ul style="list-style-type: none"> • <u>SH1 Churton Park/Glenside to Johnsonville southbound CLOSED</u> <ul style="list-style-type: none"> ○ Tuesday and Wednesday nights, 9 pm-4.30 am ○ Road CLOSED for sign installation
	<ul style="list-style-type: none"> • SH1 Transmission Gully, between Linden and SH58 interchange <ul style="list-style-type: none"> ○ Northbound: Monday, 5 am-3 pm ○ Southbound: Sunday and Monday nights, 7 pm-5 am ○ Altered lane layout for asphalt resurfacing and vegetation maintenance
	<ul style="list-style-type: none"> • SH1 Transmission Gully, Waitangirua roundabouts northbound <ul style="list-style-type: none"> ○ Tuesday, 8 am-5 pm ○ Altered lane layout northbound for vegetation maintenance
	<ul style="list-style-type: none"> • <u>Old SH1, Te Horo, between Te Hapua Road and Te Horo Beach Road</u> <ul style="list-style-type: none"> ○ Saturday to Friday, day/night ○ Stop/go traffic controls for culvert repairs
	<ul style="list-style-type: none"> • SH1 Manakau, near Waikawa Beach Road <ul style="list-style-type: none"> ○ Wednesday and Thursday nights, 9 pm-5 am ○ Stop/go traffic controls for water cutting
	<ul style="list-style-type: none"> • SH1 Ōhau, near Vista Road <ul style="list-style-type: none"> ○ Tuesday night, 9 pm-5 am ○ Stop/go traffic controls for water cutting
	

	<ul style="list-style-type: none"> ○ Thursday and Friday, 9 am-3 pm ○ Altered lane layout northbound for sign installation ● SH1 Ōhau, near Buller Road <ul style="list-style-type: none"> ○ Monday night, 9 pm-5 am ○ Stop/go traffic controls for water cutting
 State Highway 59	
     	<ul style="list-style-type: none"> ● SH59 Linden and SH1 Transmission Gully interchange <ul style="list-style-type: none"> ○ Southbound: Monday and Tuesday, 9.30 am-6 pm ○ Northbound: Wednesday to Friday, 5 am-3 pm ○ Altered lane layout for vegetation maintenance ● SH59 Porirua, south of Mungavin interchange northbound <ul style="list-style-type: none"> ○ Thursday night, 8.30 pm-3.30 am ○ Altered lane layout northbound for streetlight pole replacement ● SH59 Porirua, Mungavin interchange southbound off-ramp <ul style="list-style-type: none"> ○ Monday night, 9 pm-5.30 am ○ Altered lane layout for wire installation ● SH59 Porirua, near Whitford Brown Avenue northbound <ul style="list-style-type: none"> ○ Monday to Friday, 7 am-3 pm ○ Sunday to Thursday nights, 8.30 pm-5 am ○ Altered lane layout northbound for barrier installation ● SH59 Plimmerton, north of Ulric Street/James Street roundabout southbound <ul style="list-style-type: none"> ○ Wednesday night, 8 pm-3 am ○ Altered lane layout southbound for streetlight pole replacement ● SH59 North of Pukerua Bay <ul style="list-style-type: none"> ○ Tuesday to Friday, 7 am-3.30 pm ○ Stop/go traffic controls for seawall repairs
 State Highway 58	
   	<ul style="list-style-type: none"> ● SH58 Judgeford, near Harris Road <ul style="list-style-type: none"> ○ Saturday to Friday day/night nights ○ Altered lane layout for SH58 safety project ● SH58 Pāuatahanui, near Flightys Road <ul style="list-style-type: none"> ○ Saturday to Friday, day/night ○ Altered lane layout for SH58 safety project ● SH58 Judgeford, near Moonshine Hill Road <ul style="list-style-type: none"> ○ Sunday night, 7 pm-5 am ○ Stop/go traffic controls for water cutting ● SH58 Pāuatahanui, Transmission Gully and SH58 interchange westbound <ul style="list-style-type: none"> ○ Tuesday during the day, 5 am-3 pm ○ Altered lane layout westbound for vegetation maintenance

2**State Highway 2**

- **[Petone, between Drive interchange and Petone off-ramp and Dowse CLOSED southbound](#)**

- Sunday Monday, and Thursday nights, 9 pm-4.30 am
- Road **CLOSED** southbound for barrier replacement



- **[SH2 Petone, between Petone off-ramp and Dowse Drive interchange northbound](#)**

- Sunday, Monday, and Thursday nights, 9 pm-4.30 am
- Altered lane layout northbound for barrier replacement



- **[SH2 Belmont, at Hebden Crescent \(north\) intersection](#)**

- 9 June – ongoing until July, 24/7
- local road access closed



- **SH2 Horokiwi, near BP Station northbound**

- Tuesday night, 8 pm-6 am
- Altered lane layout northbound for Wellington Electricity works



- **SH2 Melling, near Melling Link Road**

- Monday night, 7 pm-5 am
- Altered lane layout for site investigations



- **SH2 Trentham, near Moonshine Road**

- Tuesday night, 9 pm-3 am
- Stop/go traffic controls for lightpole replacement



- **SH2 Upper Hutt, near Mangaroa Hill Road**

- Tuesday night, 7 pm-3.30 am
- Stop/go traffic controls for sign replacement



- **[SH2 Remutaka Hill Road CLOSED](#)**

- Sunday to Thursday nights, 9 pm-4 am
- Road **CLOSED** for scheduled maintenance
- Book escort crossings [here](#)

Wairarapa State Highways**2****State Highway 2**

- **[SH2 Remutaka Hill Road CLOSED](#)**

- Sunday to Thursday nights, 9 pm-4 am
- Road **CLOSED** for scheduled maintenance
- Book escort crossings [here](#)







- **[SH2 Carterton, High Street North between Somerset Road and Park Road CLOSED southbound](#)**


- Saturday to Friday day/night
- Road **CLOSED** southbound for road reconstruction
- Southbound detour via Somerset Road, Carters Line, and Park Road







- **[SH2 Remutaka Hill, near the summit, Featherston side](#)**


- Monday, 10 June, ongoing for approximately 12 weeks. Monday to Friday, 8 am – 4pm
- Shoulder closure and 50 km/h temporary speed limit


   	<ul style="list-style-type: none"> ○ Rockfall protection work ● SH2 Greytown, near Bidwills Cutting Road <ul style="list-style-type: none"> ○ Tuesday night, 7 pm-5 am ○ Stop/go traffic controls for maintenance ● SH2 Greytown, near North Street <ul style="list-style-type: none"> ○ Monday night, 7 pm-5 am ○ Stop/go traffic controls for maintenance ● SH2 South Masterton, near Waingawa River Bridge <ul style="list-style-type: none"> ○ Sunday night, 6 pm-5 am ○ Altered lane layout for digout ● <u>SH2 Masterton, Chapel Street at Lincoln Road roundabout CLOSED</u> <ul style="list-style-type: none"> ○ Sunday and Monday nights, 9 pm-4.30 am ○ Road CLOSED for asphalt resurfacing (Sunday) and services (Monday) ○ Detour via Dixon Street
---	---


	<h2 style="margin: 0;">State Highway 53</h2>
---	--

   	<ul style="list-style-type: none"> ● <u>SH53 Lower Tauherenikau Bridge CLOSED</u> <ul style="list-style-type: none"> ○ Saturday, during the day. ○ Bridge CLOSED for maintenance ○ Signposted detour via Camp Road and No. 1 Line ○ Bridge reopens Saturday evening ● SH53 Featherston, near Boundary Road <ul style="list-style-type: none"> ○ Thursday night, 7 pm-5 am ○ Stop/go traffic controls for maintenance ● SH53 North Martinborough, near Wards Line <ul style="list-style-type: none"> ○ Monday to Friday, 7 am-5 pm ○ Stop/go traffic controls for shoulder widening ● SH53 Martinborough, near Memorial Square <ul style="list-style-type: none"> ○ Monday night, 8 pm-4 am ○ Stop/go traffic controls for Wellington Water works
---	---

















Marlborough State Highways










	<h2 style="margin: 0;">State Highway 1</h2>
---	---

	<ul style="list-style-type: none"> ● <u>SH1 Weld Pass</u> <ul style="list-style-type: none"> ● Wednesday, 7.30 pm – 8 pm ● Stop/Stop Traffic Management. ● Guardrail repairs ● Up to 15 minutes delay
---	--

	<h2 style="margin: 0;">State Highway 6</h2>
---	---

	<ul style="list-style-type: none"> ● <u>SH6 Woodbourne, Tancred Crescent intersection</u>
--	---

	<ul style="list-style-type: none"> ○ 10 June to 21 June. Daily, 7 am - 5pm ○ Various temporary traffic management in place ○ New roundabout construction ○ Expect up to 15-minute travel delays, longer delays expected during peak hours
	<p>State Highway 63</p>
	<ul style="list-style-type: none"> • No major works planned
	<p>State Highway 62</p>
	<ul style="list-style-type: none"> • No major works planned
<p>Nelson/Tasman State Highways</p>	
	<p>State Highway 6</p>
           	<ul style="list-style-type: none"> • SH6 Whangamoia Hill, various locations <ul style="list-style-type: none"> ○ 4 March to end of July, Mon – Fri, 5 am – 7 pm ○ Tree felling ○ Delays of up to 10 minutes possible • SH6 Whangamoia Hill <ul style="list-style-type: none"> ○ Monday, 10 June to Wednesday 31 July. Monday to Friday, 6 am - 6 pm ○ Guardrail installation and repair ○ Stop/Stop and Stop/Go traffic management – delays of up to 10 minutes expected • SH6, Atawhai Drive, between Todd Bush Rd and Allisdair St <ul style="list-style-type: none"> • Monday, 27 May to Friday, 21 June. 7 am – 6 pm • Fibre installation works • Lane shifts will be in place with a 30 km/h temporary speed limit • Intermittent stop/Go operations planned while drilling under SH6 Wakapuaka Rd (between 9 am and 4 pm). • SH6 Atawhai Drive, between Tresillian Ave and Allisdaire Road <ul style="list-style-type: none"> ○ Monday, 17 June to Friday, 16 August. Monday to Friday, 6 am – 6 pm ○ Lane shifts and a 30km/h speed limit ○ Sewer main installation ○ A 50km/h speed remains while the work is not in place - 6pm to 6am and weekends • SH6 Whakatu Drive, Salisbury Road to Songer Street <ul style="list-style-type: none"> ○ Monday 10 June to Friday 12 July. Monday to Friday, 7 am - 5 pm ○ Great Taste Cycleway improvements ○ Northbound left lane closure (300m long) at Whakatu Drive for truck access to Cycleway upgrades ○ A temporary speed limit of 50km/h will be in place. ○ Expect delays of 10 minutes

  	<ul style="list-style-type: none"> • SH 6 Quarantine Road Roundabout <ul style="list-style-type: none"> ○ Monday night, 7 pm – 5 am ○ Traffic will be held in both directions ○ Line marking ○ Delays of up to 15-minutes possible • SH6 Three Brothers roundabout to Whites Rd <ul style="list-style-type: none"> ○ Tuesday night, 7 pm – 5 am ○ Traffic will be held in both directions ○ Line marking ○ Delays of up to 15-minutes possible • SH6 Annesbrook roundabout to Quarantine Rd roundabout <ul style="list-style-type: none"> ○ Sunday night, 7 pm – 5 am ○ Traffic will be held in both directions ○ Line marking ○ Delays of up to 15-minutes possible
	<p>State Highway 65</p>
	<ul style="list-style-type: none"> • No major works planned
	<p>State Highway 63</p>
	<ul style="list-style-type: none"> • No major works planned
	<p>State Highway 60</p>
  	<ul style="list-style-type: none"> • <u>SH60 Ruby Bay Bypass, Dominion Rd – Harley Rd ROAD CLOSED</u> <ul style="list-style-type: none"> ○ Sunday, 19 May to end of July ○ Sunday to Thursday nights, 7 pm – 5:30 am. ROAD CLOSED ○ Road widening, drainage and installation of median and side barriers ○ Detour via Mapua Drive, Stafford Drive and Aporo Road. ○ No work on Friday and Saturday nights ○ Expect delays up to 10 minutes • <u>SH60 Motueka, High Street between Lowe Street and Wratt St, ROAD CLOSED</u> <ul style="list-style-type: none"> ○ Sunday 16 June to Thursday 27 June. 24/7 ○ ROAD CLOSED for stormwater upgrades ○ Local road detours available ○ Five-minute travel delays expected • SH60 Bird's Hill, Golden Bay <ul style="list-style-type: none"> ○ Road is open to two lanes, 50 km/h speed restriction. 24/7 ○ Road overslip