




























Lower North Island/Upper South Island - Planned state highway roadworks






31 May 2024

The details below cover the period Saturday, 1 June to Friday, 7 June.

NOTE: Roadworks are dependent on weather and other factors. Bad weather can see work postponed to the next suitable night in the works programme.



Wellington, Porirua, Kāpiti, Hutt	
	State Highway 1
      	<ul style="list-style-type: none"> • SH1 Rongotai, at Cobham Drive <ul style="list-style-type: none"> ○ Wednesday night, 7 pm-5.30 am ○ Altered lane layout for vegetation maintenance • <u>SH1 Between Johnsonville and Churton Park/Glenside northbound</u> <ul style="list-style-type: none"> ○ Tuesday night, 8 pm-4.30 am ○ Altered lane layout southbound for gantry removal • <u>SH1 Between Churton Park/Glenside and Johnsonville CLOSED southbound</u> <ul style="list-style-type: none"> ○ Tuesday night, 9 pm-4.30 am ○ Road CLOSED southbound for gantry removal • SH1 Tawa, Takapu Road (SH1 underpass) <ul style="list-style-type: none"> ○ Tuesday night, 8 pm-4 am ○ Stop/go traffic controls for sign installation • SH1 Paekākāriki, northbound on-ramp onto SH59 CLOSED <ul style="list-style-type: none"> ○ Thursday and Friday, day/night ○ Northbound on-ramp CLOSED for SH59 intersection project • Old SH1, Ōtaki, near Riverbank Road <ul style="list-style-type: none"> ○ Tuesday to Friday, 7 am-5 pm ○ Stop/go traffic controls for footpath installation • Old SH1, Ōtaki, near Waitohu Valley Road <ul style="list-style-type: none"> ○ Tuesday to Friday, 7 am-5 pm ○ Stop/go traffic controls for footpath installation
	State Highway 59
  	<ul style="list-style-type: none"> • <u>SH59 Paekākāriki and SH1 Transmission Gully interchange</u> <ul style="list-style-type: none"> ○ Tuesday to Friday, 6 am-6 pm ○ Stop/go traffic controls for intersection project ○ Saturday to Monday day/night, 6 pm-6 am and Tuesday to Friday, nights, 6 pm-6 am ○ Altered lane layout for intersection project • <u>SH59 Paekākāriki, between Mackays Crossing and Paekākāriki CLOSED</u> <ul style="list-style-type: none"> ○ Saturday to Wednesday day/night

    	<ul style="list-style-type: none"> ○ Road CLOSED for intersection project ● SH59 Porirua, under Kenepuru Link Road overbridge <ul style="list-style-type: none"> ○ Northbound: Wednesday 5.30 am-4 pm ○ Southbound: Thursday and Friday, 8.30 am-6 pm ○ Altered lane layout for vegetation maintenance ● SH59 Porirua, near The Ramp overbridge northbound <ul style="list-style-type: none"> ○ Monday night, 10 pm-3 am ○ Altered lane layout northbound for light pole replacement ● SH59 Porirua, near Whitford Brown Avenue northbound <ul style="list-style-type: none"> ○ Tuesday to Friday, 6 am-3 pm ○ Altered lane layout northbound for barrier installation ● SH59 Mana, near Marina View northbound <ul style="list-style-type: none"> ○ Tuesday, 9.30 am-3 pm ○ Altered lane layout northbound for manhole inspection ● SH59 Mana, near Pascoe Avenue southbound <ul style="list-style-type: none"> ○ Thursday night, 7 pm-5 am ○ Altered lane layout southbound for manhole inspection
	<h3>State Highway 58</h3>
  	<ul style="list-style-type: none"> ● SH58 Haywards, near Moonshine Road <ul style="list-style-type: none"> ○ Sunday to Thursday nights, 7 pm-5 am ○ Stop/go traffic controls for asphalt resurfacing ● SH58 Judgeford, near Harris Road <ul style="list-style-type: none"> ○ Saturday to Friday day/night nights ○ Altered lane layout for SH58 safety project ● SH58 Pāuatahanui, near Flightys Road <ul style="list-style-type: none"> ○ Saturday to Friday day/night nights ○ Altered lane layout for SH58 safety project
	<h3>State Highway 2</h3>
    	<ul style="list-style-type: none"> ● SH2 Belmont, between Kennedy Good Bridge and Hebden Crescent (north) intersection <ul style="list-style-type: none"> ○ Monday to Thursday nights, 7 pm-5.30 am ○ Altered lane layout for barrier installations ○ SH2 Petone, between Petone off-ramp and Dowse Drive interchange CLOSED northbound <ul style="list-style-type: none"> ○ Monday to Thursday nights, 9 pm-4.30 am ○ Road CLOSED northbound for barrier replacement ○ SH2 Upper Hutt, near Moonshine Hill Road <ul style="list-style-type: none"> ○ Tuesday night, 9 pm-3 am ○ Stop/go traffic controls for light pole replacement ● SH2 Upper Hutt, near Totara Park northbound <ul style="list-style-type: none"> ○ Thursday, 9 am-3 pm ○ Altered lane layout northbound for cell tower works




    	<ul style="list-style-type: none"> ○ SH2 Birchville, near Norana Road <ul style="list-style-type: none"> ○ Monday night, 10 pm-4 am ○ Stop/go traffic controls for sign installation ○ <u>SH2 Petone, between Dowse Drive interchange and Petone on-ramp southbound</u> <ul style="list-style-type: none"> ○ Monday to Thursday nights, 7 pm-4.30 am ○ Altered lane layout southbound for barrier replacement ○ SH2 Upper Hutt, near Moonshine Hill Road <ul style="list-style-type: none"> ○ Tuesday night, 9 pm-3 am ○ Stop/go traffic controls for light pole replacement ● SH2 Upper Hutt, near Totara Park northbound <ul style="list-style-type: none"> ○ Thursday, 9 am-3 pm ○ Altered lane layout northbound for cell tower works ○ SH2 Birchville, near Norana Road <ul style="list-style-type: none"> ○ Monday night, 10 pm-4 am ○ Stop/go traffic controls for sign installation
---	--

Wairarapa State Highways

2	State Highway 2
----------	------------------------

 	<ul style="list-style-type: none"> ○ SH2 Carterton, High Street North between Somerset Road and Park Road CLOSED southbound <ul style="list-style-type: none"> ○ Monday (starting at 10pm) to Friday day/night ○ Road CLOSED southbound for road reconstruction ○ Southbound detour via Somerset Road, Carters Line, and Park Road ○ SH2 North of Masterton, near Fifth Street <ul style="list-style-type: none"> ○ Wednesday and Thursday, 8 am-4 pm ○ Stop/go traffic controls for dig out
--	---













53	State Highway 53
-----------	-------------------------






  	<ul style="list-style-type: none"> ● <u>SH53 Lower Tauherenikau Bridge CLOSED</u> <ul style="list-style-type: none"> ○ Bridge CLOSED for maintenance 24/7 ○ Signposted detour via Camp Road and No. 1 Line ● SH53 North Martinborough, near Wards Line <ul style="list-style-type: none"> ○ Tuesday to Friday, 7 am-5 pm ○ Stop/go traffic controls for slip and fence repairs ● SH53 North Martinborough, near Bidwills Cutting Road <ul style="list-style-type: none"> ○ Tuesday to Friday, 5.30 am-6.30 pm ○ Stop/go traffic controls for barrier and signage installation
---	---

Marlborough State Highways

1	State Highway 1
----------	------------------------

	<ul style="list-style-type: none"> ● <u>SH1 Picton Elevation</u>
---	--

   	<ul style="list-style-type: none"> ○ Saturday - Monday, 24/7 <ul style="list-style-type: none"> ○ Open to two lanes under 30 km/h temporary speed limit ○ Tuesday, 6 am – 7 pm (Wednesday if extra time required) <ul style="list-style-type: none"> ○ Stop/go traffic management and temporary speed limit of 30 km/h ○ Expect delays of up to 20 minutes ○ Slow vehicle lane repairs/reinstatement <ul style="list-style-type: none"> ● SH1 Spring Creek <ul style="list-style-type: none"> ○ Tuesday to Friday, 6.30 am – 6 pm ○ Stop/Go traffic management ○ Vegetation removal ● SH1 Seddon <ul style="list-style-type: none"> ○ Tuesday to Thursday, 7 am – 5 pm ○ Stop/Go traffic management ○ Guardrail maintenance ● SH1 Ure Bridge <ul style="list-style-type: none"> ○ Friday, 7 am – 5 pm ○ Stop/Go traffic management ○ Guardrail maintenance
	<p>State Highway 6</p>
	<ul style="list-style-type: none"> ● No major works planned
	<p>State Highway 63</p>
	<ul style="list-style-type: none"> ● No major works planned
	<p>State Highway 62</p>
	<ul style="list-style-type: none"> ● No major works planned
<p>Nelson/Tasman State Highways</p>	
	<p>State Highway 6</p>
   	<ul style="list-style-type: none"> ● SH6 Whangamoia Hill, various locations <ul style="list-style-type: none"> ○ 4 March to end of July, Mon – Fri, 5 am – 7 pm ○ Tree felling ○ Delays of up to 20 minutes possible ● SH6, Atawhai Drive, between Todd Bush Rd and Allisdair St <ul style="list-style-type: none"> ○ Saturday, 25 May to Friday, 21 June. 7 am – 6 pm ○ Fibre installation works ○ Lane shifts will be in place with a 30 km/h temporary speed limit ○ Intermittent stop/Go operations planned while drilling under SH6 Wakapuaka Rd (between 9 am and 4 pm).

	State Highway 65
	<ul style="list-style-type: none"> • No major works planned
	State Highway 63
	<ul style="list-style-type: none"> • No major works planned
	State Highway 60
 	<ul style="list-style-type: none"> • <u>SH60 Ruby Bay Bypass, Dominion Rd – Harley Rd ROAD CLOSED</u> <ul style="list-style-type: none"> ○ Sunday, 19 May to end of July ○ Sunday to Thursday nights, 7 pm – 5:30 am. ROAD CLOSED ○ Road widening, drainage and installation of median and side barriers ○ Detour via Mapua Drive, Stafford Drive and Aporo Road. ○ No work on Friday and Saturday nights or King's Birthday weekend • SH60 Bird's Hill, Golden Bay <ul style="list-style-type: none"> ○ Road is open to two lanes, 50 km/h speed restriction. 24/7 ○ Road overslip