

























# Lower North Island/Upper South Island - Planned state highway roadworks


10 May 2024


The details below cover the period Saturday, 11 May to Friday, 17 May.




**NOTE:** Roadworks are dependent on weather and other factors. Bad weather can see work postponed to the next suitable night in the works programme.

Wellington, Porirua, Kāpiti, Hutt	
	<b>State Highway 1</b>
	<ul style="list-style-type: none"> <li>• <b>SH1 Terrace Tunnel CLOSED</b> <ul style="list-style-type: none"> <li>○ Monday night, 9 pm-5.30 am</li> <li>○ Tunnel <b>CLOSED</b> for scheduled maintenance</li> </ul> </li> </ul>
	<ul style="list-style-type: none"> <li>• <b>SH1 Mount Victoria Tunnel CLOSED</b> <ul style="list-style-type: none"> <li>○ Tuesday night, 9 pm-5.30 am</li> <li>○ Tunnel <b>CLOSED</b> for scheduled maintenance</li> </ul> </li> </ul>
	<ul style="list-style-type: none"> <li>• <b>SH1 Arras Tunnel CLOSED</b> <ul style="list-style-type: none"> <li>○ Wednesday night, 9 pm-5.30 am</li> <li>○ Tunnel <b>CLOSED</b> for scheduled maintenance</li> </ul> </li> </ul>
	<ul style="list-style-type: none"> <li>• <b>SH1 Paraparaumu, Poplar Avenue underpass northbound</b> <ul style="list-style-type: none"> <li>○ Monday to Friday during the day, 7 am-4 pm</li> <li>○ Altered lane layout northbound for asphalt resurfacing</li> </ul> </li> </ul>
	<ul style="list-style-type: none"> <li>• <b>Old SH1, Ōtaki, near Riverbank Road</b> <ul style="list-style-type: none"> <li>○ Monday to Friday during the day, 7 am-5 pm</li> <li>○ Stop/go traffic controls for footpath installation</li> </ul> </li> </ul>
	<ul style="list-style-type: none"> <li>• <b>Old SH1, Ōtaki, near Waitohu Valley Road</b> <ul style="list-style-type: none"> <li>○ Monday to Friday during the day, 7 am-5 pm</li> <li>○ Stop/go traffic controls for footpath installation</li> </ul> </li> </ul>
	<b>State Highway 59</b>
	<ul style="list-style-type: none"> <li>• <b><u>SH59 Paekākāriki and Transmission Gully interchange</u></b> <ul style="list-style-type: none"> <li>○ Saturday, 6 am-6 pm</li> <li>○ Stop/go traffic controls for intersection project</li> <li>○ Monday to Friday day/night 6am-6pm</li> <li>○ Stop/go traffic controls for intersection project</li> <li>○ Saturday to Friday nights, 6 pm-6 am</li> <li>○ Altered lane layout for intersection project</li> </ul> </li> </ul>
	<ul style="list-style-type: none"> <li>• <b><u>SH59 Paekākāriki, between Mackays Crossing and Paekākāriki</u> <b>CLOSED</b></b> <ul style="list-style-type: none"> <li>○ Saturday to Friday day/night</li> <li>○ Road <b>CLOSED</b> for intersection project</li> </ul> </li> </ul>
	<ul style="list-style-type: none"> <li>• <b>SH59 Porirua, Mungavin Avenue interchange</b></li> </ul>

 	<ul style="list-style-type: none"> <li>○ Monday to Friday during the day, 9 am-5 pm</li> <li>○ Altered lane layout for vegetation maintenance</li> <li>● <b>SH59 North of Pukerua Bay</b> <ul style="list-style-type: none"> <li>○ Tuesday to Friday, 9 am-3 pm</li> <li>○ Stop/go traffic controls for seawall repairs</li> </ul> </li> </ul>
 <b>State Highway 58</b>	
  	<ul style="list-style-type: none"> <li>● <a href="#">SH58 Pāuatahanui and Transmission Gully interchange</a> <ul style="list-style-type: none"> <li>○ Sunday to Thursday nights, 8 pm-5 am</li> <li>○ Stop/go traffic controls for SH58 safety project</li> </ul> </li> <li>● <b>SH58 Paremata, at Oak Avenue</b> <ul style="list-style-type: none"> <li>○ Saturday and Friday, 9 am-5 pm</li> <li>○ Stop/go traffic controls for fault investigation</li> </ul> </li> <li>● <b>SH58 Judgeford, near Harris Road</b> <ul style="list-style-type: none"> <li>○ Sunday to Thursday nights, 8 pm-5 am</li> <li>○ Stop/go traffic controls for traffic signal works</li> </ul> </li> </ul>
 <b>State Highway 2</b>	
    	<ul style="list-style-type: none"> <li>● <a href="#">SH2 Petone, Cornish St/Petone overbridge</a> <ul style="list-style-type: none"> <li>○ Sunday to Thursday nights, 9 pm-5.30 am</li> <li>○ North and southbound lane closures</li> <li>○ Altered lane layout for barrier installation</li> </ul> </li> <li>● <b>SH2 Belmont, near Kennedy Good Bridge</b> <ul style="list-style-type: none"> <li>○ Sunday to Thursday nights, 10.30 pm-5 am</li> <li>○ Altered lane layout for barrier replacements</li> </ul> </li> <li>● <b>SH2 Kelson, at Hebden Crescent (north) intersection</b> <ul style="list-style-type: none"> <li>○ Sunday to Thursday nights, 8 pm-5.30 am</li> <li>○ Altered lane layout for barrier installation</li> </ul> </li> <li>● <b>SH2 Upper Hutt, at Silverstream Road/Fergusson Drive intersection northbound</b> <ul style="list-style-type: none"> <li>○ Monday and Tuesday, 9.30 am-2.30 pm</li> <li>○ Altered lane layout northbound for Wellington Water investigations</li> </ul> </li> <li>● <b>SH2 Kaitoke, near Twin Lakes</b> <ul style="list-style-type: none"> <li>○ Sunday night, 7 pm-3.30 am</li> <li>○ Stop/go traffic controls southbound for gas switch maintenance</li> </ul> </li> </ul>
<b>Wairarapa State Highways</b>	
 <b>State Highway 2</b>	
	<ul style="list-style-type: none"> <li>● <a href="#">SH2 Masterton, Chapel Street between Renall Street roundabout and Lincoln Road roundabout CLOSED</a> <ul style="list-style-type: none"> <li>○ Friday (10 May) to Tuesday southbound road CLOSED</li> <li>○ Tuesday to Friday day/night</li> <li>○ Road CLOSED northbound for asphalt resurfacing</li> <li>○ Light-vehicle detour via Dixon Street</li> </ul> </li> </ul>


 	<ul style="list-style-type: none"> <li>○ Heavy-vehicle detour via Ngaumutawa Road</li> <li>● <b>Masterton, near Manchester Street</b> <ul style="list-style-type: none"> <li>○ Wednesday and Thursday nights, 7 pm-3.30 am</li> <li>○ Stop/go traffic controls for trench levelling</li> </ul> </li> <li>● <b>Mount Bruce, near Hiwitoru Road</b> <ul style="list-style-type: none"> <li>○ Tuesday, 8 am-5 pm</li> <li>○ Stop/go traffic controls for vegetation maintenance</li> </ul> </li> </ul>
--	---


	<b>State Highway 53</b>
---	-------------------------




  	<ul style="list-style-type: none"> <li>● <a href="#"><u>SH53 Lower Tauherenikau Bridge CLOSED</u></a> <ul style="list-style-type: none"> <li>○ <b>CLOSED</b> for light vehicles: Monday to Friday, 7 am-5 pm</li> <li>○ Stop/go for light vehicles: Friday night 5.30 pm-7 am</li> <li>○ <b>CLOSED</b> for heavy vehicles: Saturday to Friday day/night</li> <li>○ Bridge <b>CLOSED</b> for maintenance</li> <li>○ Signposted detour via Camp Road and No. 1 Line</li> </ul> </li> <li>● <b>SH53 North Martinborough, near Wards Line</b> <ul style="list-style-type: none"> <li>○ Monday to Friday, 7 am-5 pm</li> <li>○ Stop/go traffic controls for slip and fence repairs</li> </ul> </li> <li>● <b>North Martinborough, near Bidwills Cutting Road</b> <ul style="list-style-type: none"> <li>○ Saturday to Friday day/night</li> <li>○ Stop/go traffic controls for shoulder widening</li> </ul> </li> </ul>
--	--














<b>Marlborough State Highways</b>	
-----------------------------------	--

	<b>State Highway 1</b>
---	------------------------

	<ul style="list-style-type: none"> <li>● <a href="#"><u>SH1 Picton Elevation</u></a> <ul style="list-style-type: none"> <li>○ Monday, 25 March to 20 May. Mon to Sat, 7 am – 5:30 pm</li> <li>○ Drainage work, road repairs, slow lane reinstatement</li> <li>○ A temporary speed limit of 30 km/h will be in place at roadwork sites between 7 am and 6 pm.</li> <li>○ Expect delays of up to 15 minutes during this time. North bound ferry traffic will be prioritised</li> </ul> </li> </ul>
---	--

	<b>State Highway 6</b>
---	------------------------

  	<ul style="list-style-type: none"> <li>● <a href="#"><u>SH6 Bells/Leonards Roads intersection</u></a> <ul style="list-style-type: none"> <li>○ Friday, 10 May – Friday, 24 May</li> <li>○ Roundabout construction</li> <li>○ St Leonards <b>ROAD CLOSED</b> at the intersection of State Highway 6. Residents must detour</li> <li>○ SH6 open in both directions, temporary speed limit of 30 km/h</li> </ul> </li> <li>● <b>SH1 Spring Creek</b> <ul style="list-style-type: none"> <li>○ Wednesday, 8 am – 4 pm</li> <li>○ Sign installation</li> <li>○ 30 km/h temporary speed limit, southbound passing lane closed</li> </ul> </li> </ul>
---	--

	<b>State Highway 63</b>
	<ul style="list-style-type: none"> <li>No major works planned</li> </ul>
	<b>State Highway 62</b>
	<ul style="list-style-type: none"> <li>No major works planned</li> </ul>
<h2 style="text-align: center; background-color: #1a3d54; color: white; padding: 5px;">Nelson/Tasman State Highways</h2>	
	<b>State Highway 6</b>
      	<ul style="list-style-type: none"> <li><b>SH6 Atawhai Drive, Founders Park exit to Boulder Bank Drive</b> <ul style="list-style-type: none"> <li>Ongoing until May 2024</li> <li>Two-lane diversion with 30km/h temporary speed limit day and night</li> <li>Occasional manual traffic control (Stop/Go) as and when required</li> <li>Utility services installation</li> </ul> </li> <li><b><a href="#">SH6 Annesbrook Drive and Tahunanui Drive</a></b> <ul style="list-style-type: none"> <li>7 May to 22 May. Mon – Fri, 8 am – 5 pm</li> <li>Pedestrian refuge construction. Each site is expected to take five days to complete. Lane shifts and shoulder closures</li> <li>At the final stages of each pedestrian refuge, one or two nights of work between 7 pm to midnight stop/go traffic 30km/h temporary speed limits. Expect up to five-minute delays.</li> </ul> </li> <li><b>SH6 Whangamoā Hill, various locations</b> <ul style="list-style-type: none"> <li>4 March to 31 May, Mon – Fri, 5 am – 7 pm</li> <li>Tree felling</li> <li>Delays of up to 10 minutes expected</li> </ul> </li> <li><b>SH6 Motupiko</b> <ul style="list-style-type: none"> <li>Monday and Tuesday, 7 am – 4pm</li> <li>Pavement testing</li> <li>Stop/Go traffic management and 30 km/h temporary speed limit</li> <li>Drivers can expect short delays</li> </ul> </li> </ul>
	<b>State Highway 65</b>
	<ul style="list-style-type: none"> <li>No major works planned</li> </ul>
	<b>State Highway 63</b>
	<ul style="list-style-type: none"> <li>No major works planned</li> </ul>
	<b>State Highway 60</b>
	<ul style="list-style-type: none"> <li><a href="#">SH60 Ruby Bay Bypass</a></li> </ul>



- 8 February to 27 June, 6 am – 6pm
- Road widening, drainage and installation of median and side barriers
- A lane shift and 30km/h temporary speed limit in place, 24/7
- Expect delays of up to 5 minutes

- **SH60 Bird's Hill, Golden Bay**

- Road is open to two lanes, 50 km/h speed restriction. 24/7
- Road overslip