

RCA Pre-approved HPMV Routes

Whangārei District

Overview


Legend Issue Date: 11/10/2024


 Bridges Not Permitted To Cross


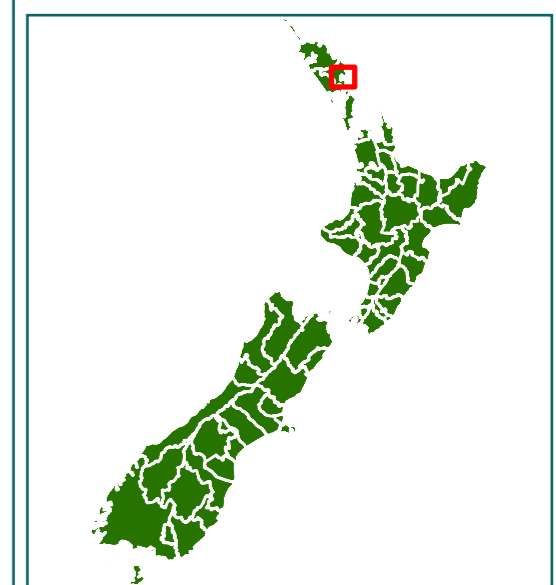
High Productivity Motor Vehicle (HPMV) Routes

 Local Road

Full High Productivity Motor Vehicle Routes (SH)

 State Highway

 Territorial Authority Boundary



RCA Pre-approved HPMV Routes

Whangārei District

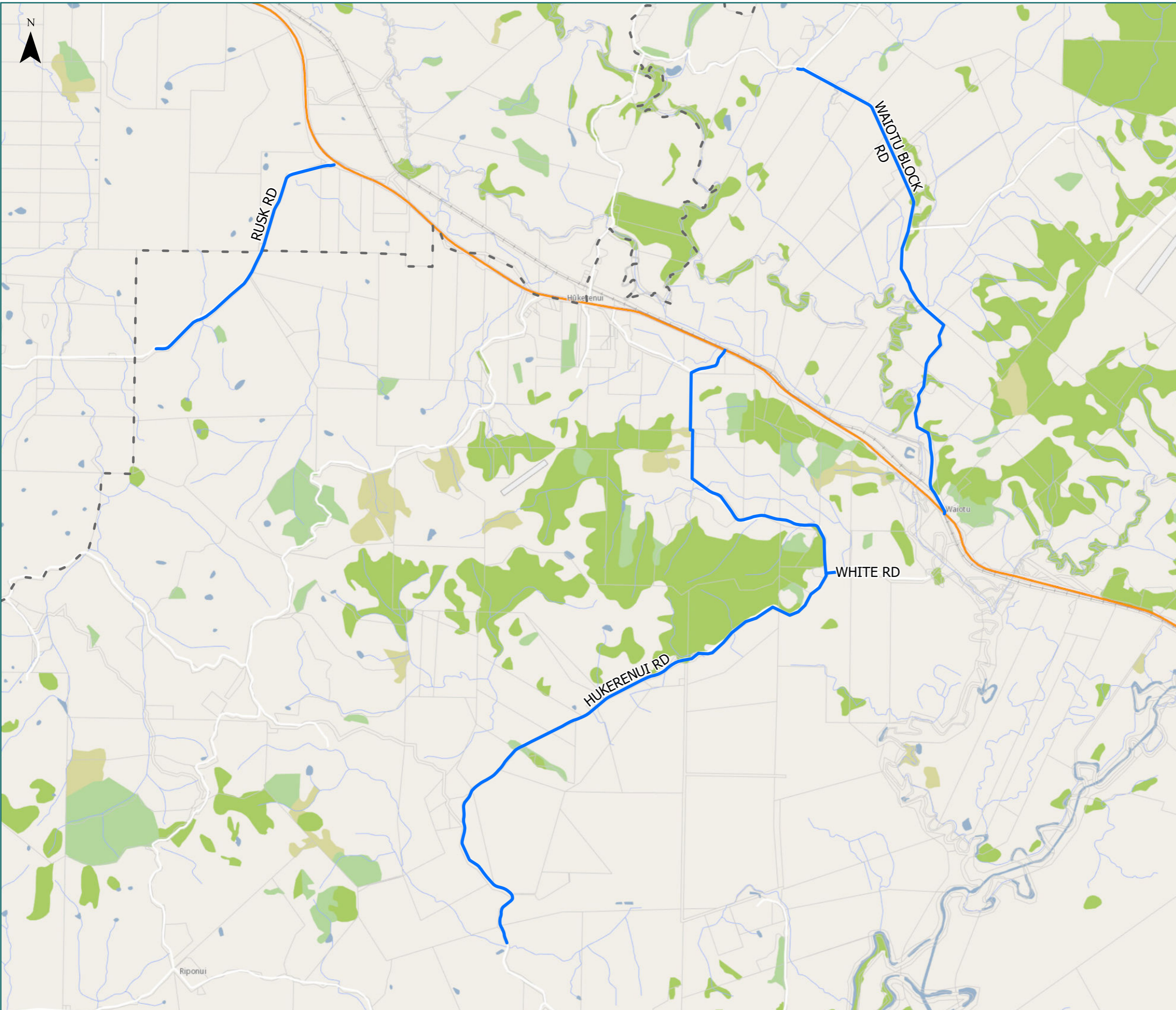
Hukerenui

Legend

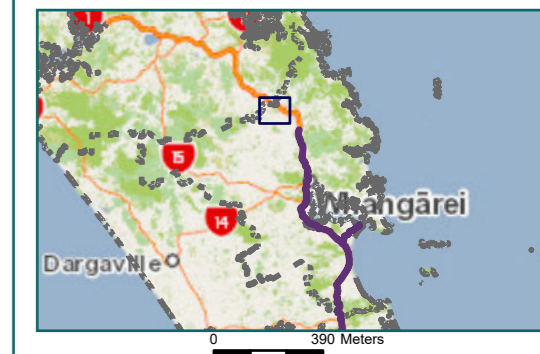
- Local Road
- - - Territorial Authority
- - - Boundary

Page 1 of 15

Road/Street Name	Road/Street Extent
HUKERENUI RD	from SH1 to No. 750 Hukerenui Rd
RUSK RD	from SH1 to No. 212 Rusk Rd
WAIOTU BLOCK RD	from SH1 to No. 403 Waitutu Block Rd
WHITE RD	from Hukerenui Rd to No. 15 White Rd



* For the list of roads please refer to the index table in the end of the document.



**RCA Pre-approved
HPMV Routes**
Whangārei District
Opuawhanga

Legend

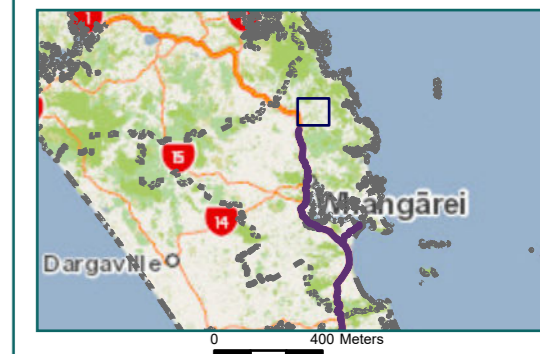
- Local Road
- Territorial Authority
- Boundary

Page 2 of 15

Road/Street Name	Road/Street Extent
JUBILEE RD	from Whananaki North Rd to No. 334 Jubilee Rd
WHANANAKI NORTH RD	from SH1 to Jubilee Rd



* For the list of roads please refer to the index table in the end of the document.



RCA Pre-approved HPMV Routes

Whangārei District

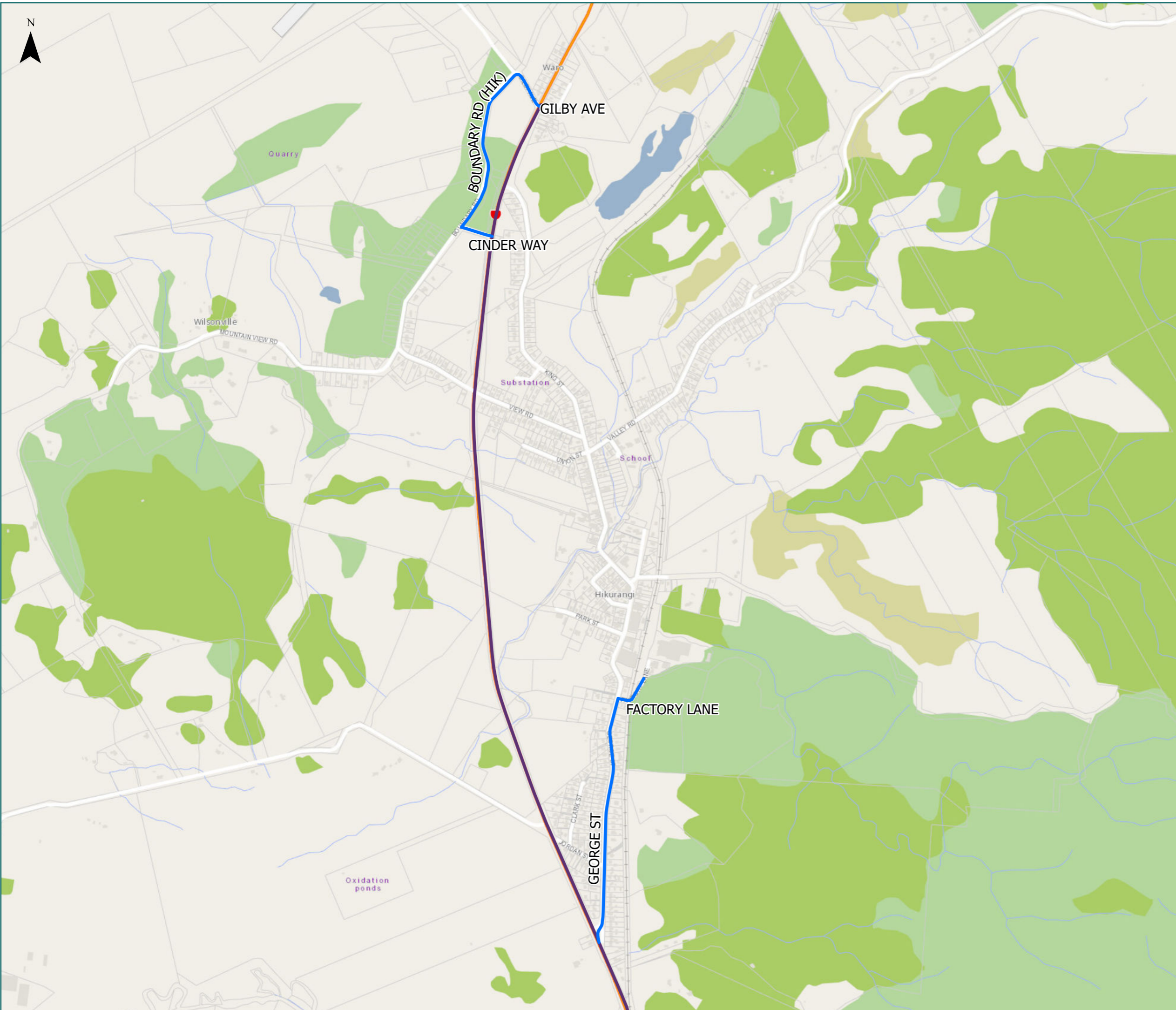
Hikurangi

Legend

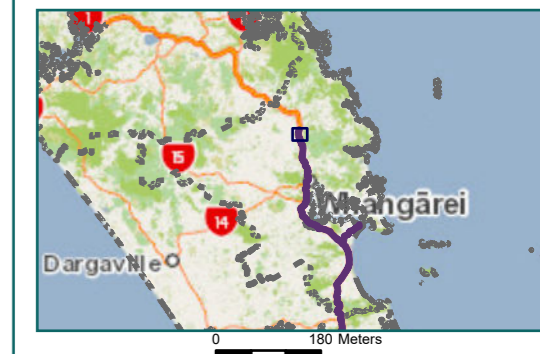
- Local Road
- State Highway
- Territorial Authority
- Boundary

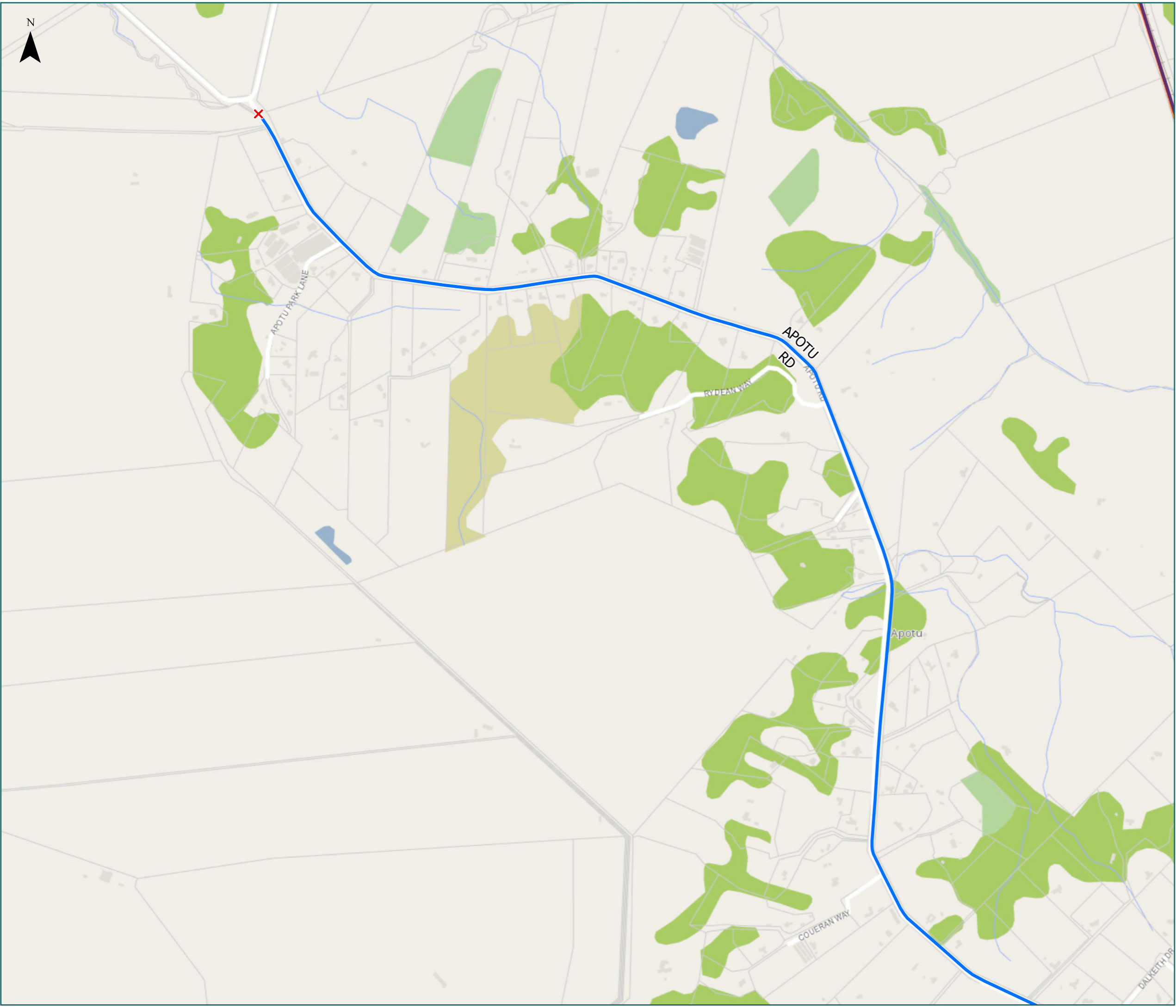
Page 3 of 15

Road/Street Name	Road/Street Extent
BOUNDARY RD (HIK)	from Gilby Ave to Cinder Way
CINDER WAY	Full length
FACTORY LANE	from George St to No. 15 Factory Lane
GEORGE ST	from SH1 to Factory Lane
GILBY AVE	Full length



* For the list of roads please refer to the index table in the end of the document.





RCA Pre-approved HPMV Routes

Whangārei District

Portland

Legend

- ✗ Bridges Not Permitted To Cross
- Local Road
- State Highway
- Territorial Authority Boundary

Road/Street Name	Road/Street Extent
APOTU RD	from SH1 to No. 519 Apotu Road - DO NOT CROSS Apotu Canal bridge

* For the list of roads please refer to the index table in the end of the document.



RCA Pre-approved HPMV Routes

Whangārei District

Te Mamo

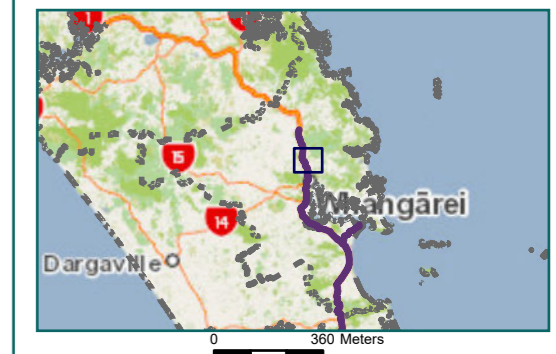
Legend

- Local Road
- State Highway
- Territorial Authority Boundary
- Boundary

Page 5 of 15

Road/Street Name	Road/Street Extent
APOTU RD	from SH1 to No. 519 Apotu Road - DO NOT CROSS Apotu Canal bridge
COWSHED LANE	Full length (NOTE: bridge height clearance may be lower than the posted 3.39m)
DIP RD	from Pipiwai Rd to Three Mile Bush Rd
GREAT NORTH RD	from SH1 to Pipiwai Rd
KIRIPAKA RD	from Spedding Rd to Ngunguru Rd
MAIN RD	Full length
NGUNGURU RD	from Kiripaka Rd (Twin Coast Discovery Highway) to No. 279 Ngunguru Rd / Maruata Rd
PIPIWAI RD	from Great North Rd to Kokopu Rd
PUNA RERE DR	Full length
SALEYARDS RD	Full length
SPEEDING RD	Full length
THREE MILE BUSH RD STH	from Dip Road to Cowshed Lane
VINEGAR HILL RD	Full length
WINGER CRES	Full length

* For the list of roads please refer to the index table in the end of the document.



RCA Pre-approved HPMV Routes

Whangārei District

Matarau

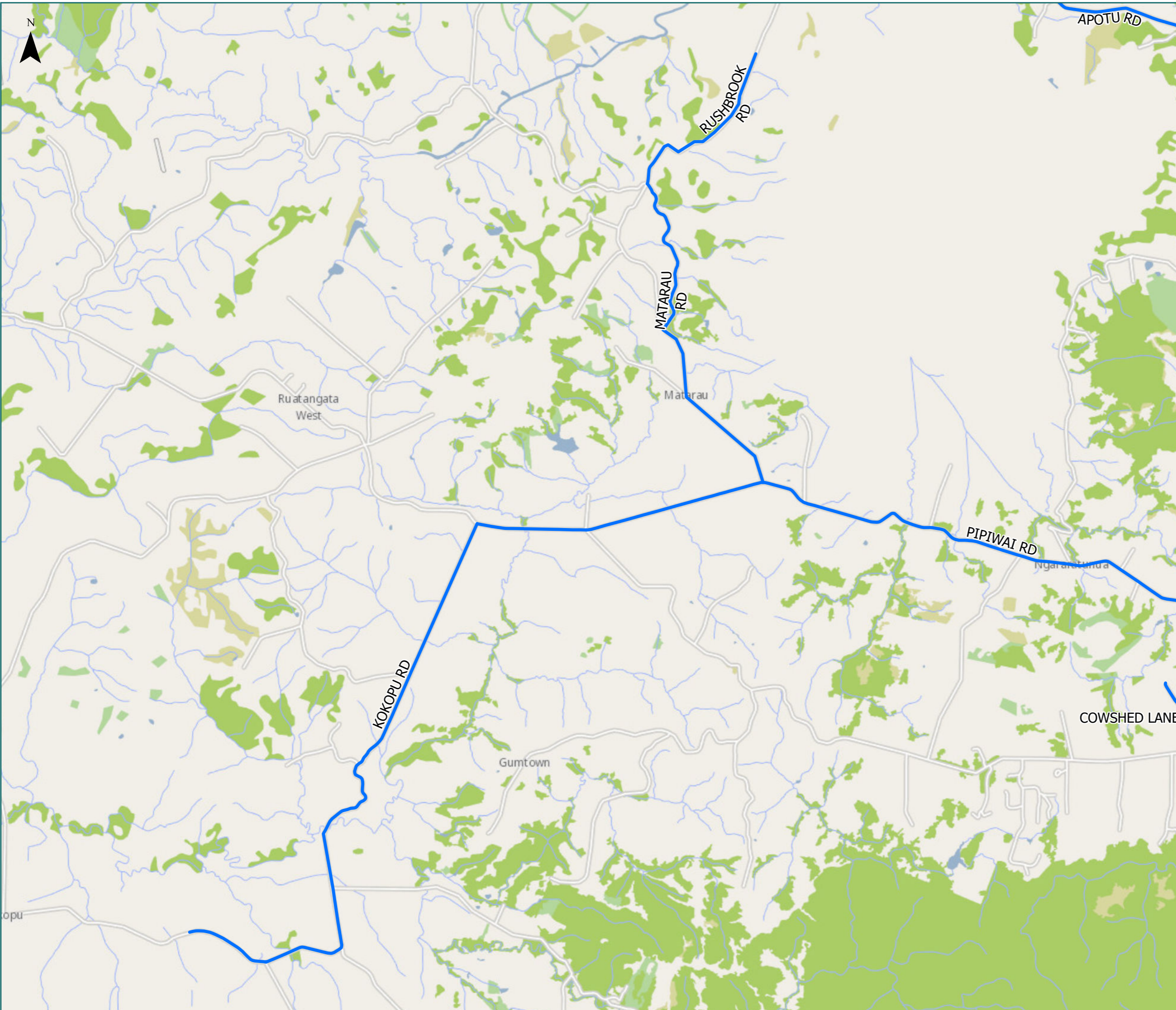
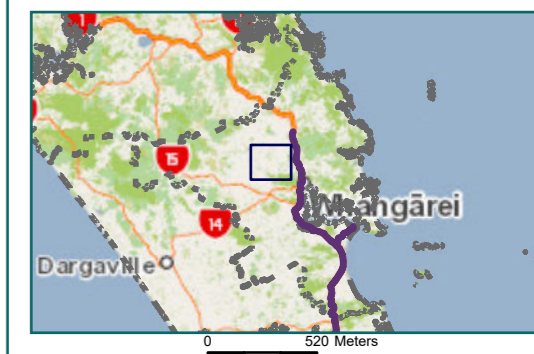
Legend

- Local Road
- Territorial Authority
- Boundary

Page 6 of 15

Road/Street Name	Road/Street Extent
APOTU RD	from SH1 to No. 519 Apotu Road - DO NOT CROSS Apotu Canal bridge
COWSHED LANE	Full length (NOTE: bridge height clearance may be lower than the posted 3.39m)
KOKOPU RD	from Pipiwai Rd to No. 716 Kokopu Rd
MATARAU RD	from Pipiwai Rd to Rushbrook Rd
PIPIWAI RD	from Great North Rd to Kokopu Rd
RUSHBROOK RD	from Matarau Rd to No. 193 Rushbrook Rd

* For the list of roads please refer to the index table in the end of the document.



RCA Pre-approved HPMV Routes

Whangārei District

Kensington

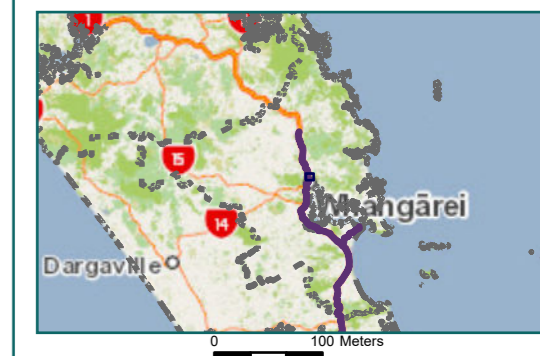
Legend

- Local Road
- State Highway
- Territorial Authority
- Boundary

Road/Street Name	Road/Street Extent
KAMO RD	from SH1 to Kensington Ave
KENSINGTON AVE	Full length
MILL RD	from Nixon St to Whareora Rd
NIXON ST	from Kensington Ave to Mill Rd



* For the list of roads please refer to the index table in the end of the document.



RCA Pre-approved HPMV Routes

Whangārei District

Port Whangārei

Legend

- Local Road
- State Highway
- Territorial Authority
- Boundary

Road/Street Name	Road/Street Extent
BOUGAINVILLE ST	Full length
FERTILIZER RD	Full length
FRASER ST	Full length
GUMDIGGER PL	Full length
HEWLETT ST	Full length
KIOREROA RD	from Rewa Rewa Rd to Port Rd
POROWINI AVE	from Tarewa Rd to No. 69 Porawini Ave (access NPD)
PORT RD	from Kioreroa Rd to Fraser St
REWA REWA RD	from SH1 to Kioreroa Rd
SOUTH END AVE	from SH1 to No. 64 South End Ave
TAREWA RD	from SH1 to Porawini Ave
TE WAIITI PL	Full length
UNION EAST ST	Full length



* For the list of roads please refer to the index table in the end of the document.



RCA Pre-approved HPMV Routes

Whangārei District

Wharekohe

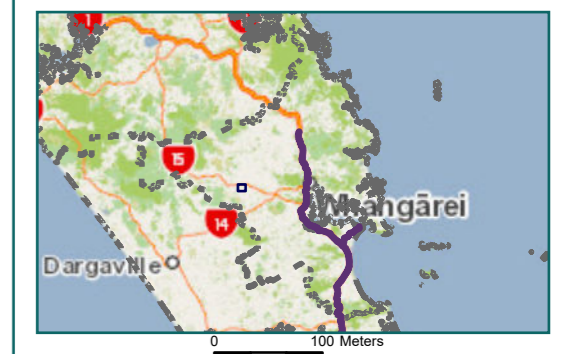
Legend

- Local Road
- Territorial Authority
- Boundary

Page 9 of 15

Road/Street Name	Road/Street Extent
WHATITIRI RD	from SH15 to No. 901 Whatitiri Rd

* For the list of roads please refer to the index table in the end of the document.



RCA Pre-approved HPMV Routes

Whangārei District

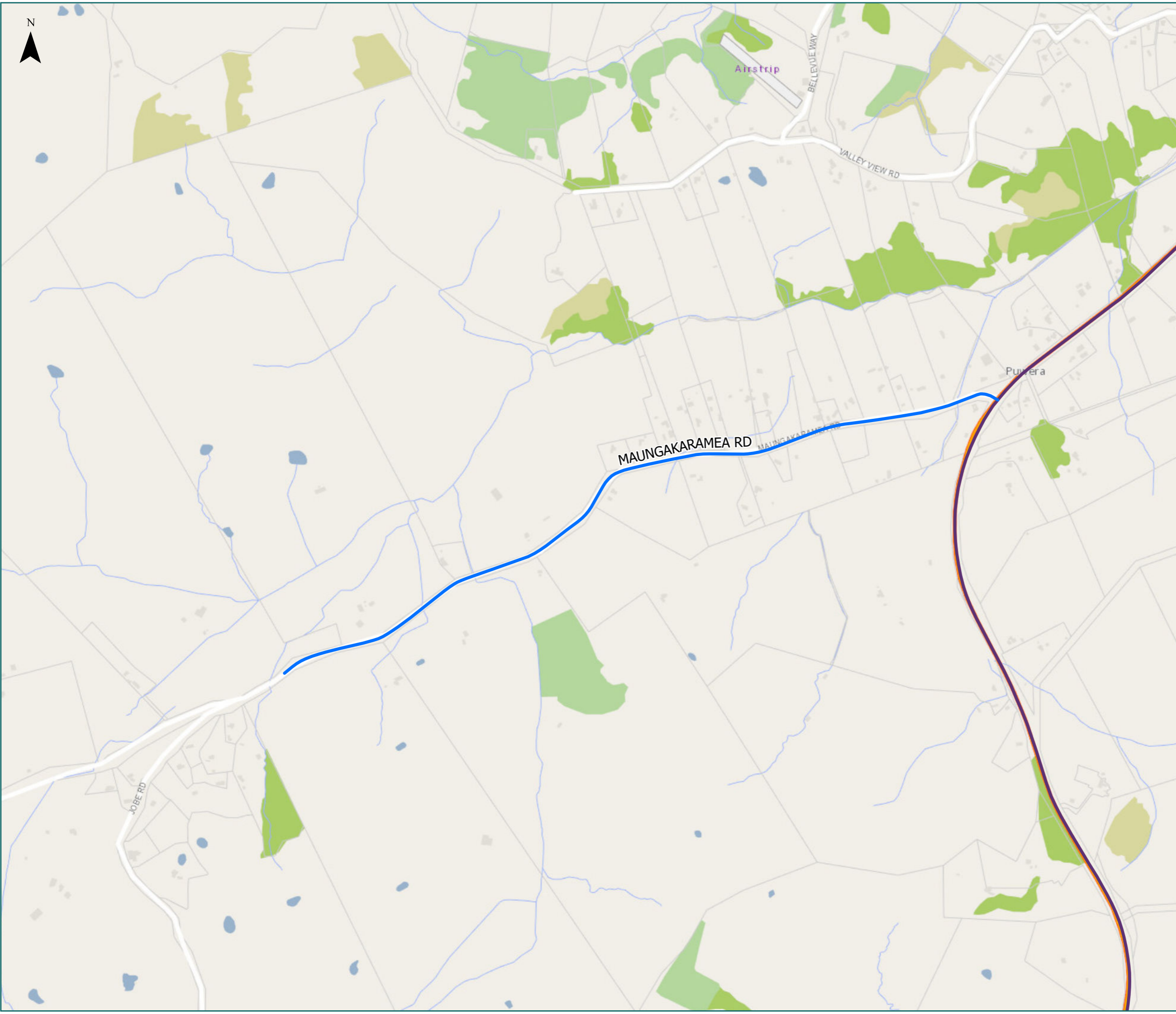
Puera

Legend

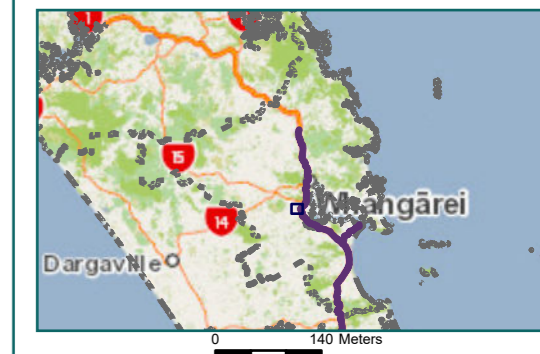
- Local Road
- State Highway
- Territorial Authority
- Boundary

Page 10 of 15

Road/Street Name	Road/Street Extent
MAUNGAKARAMEA RD	Full length



* For the list of roads please refer to the index table in the end of the document.



RCA Pre-approved HPMV Routes

Whangārei District

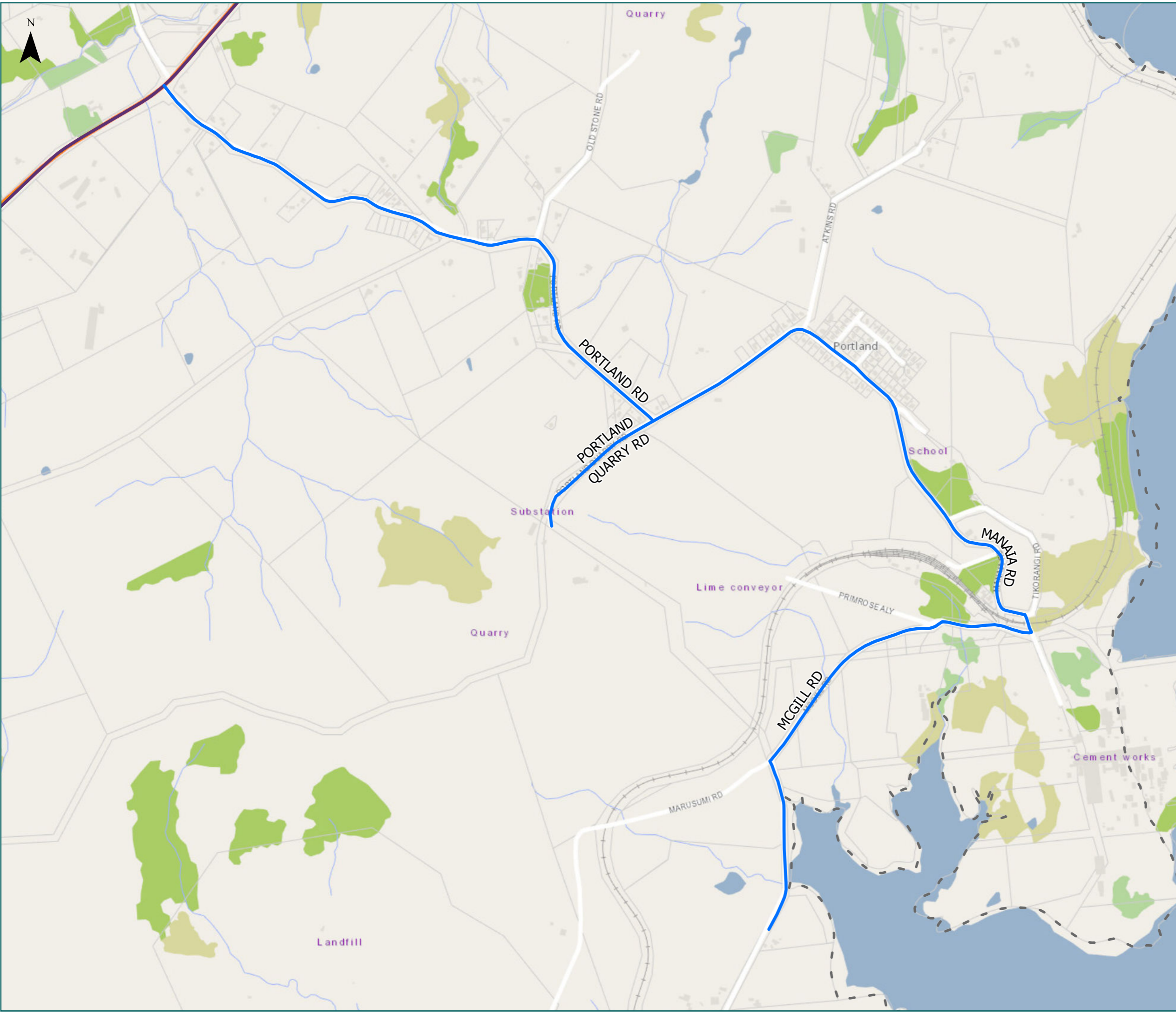
Portland

Legend

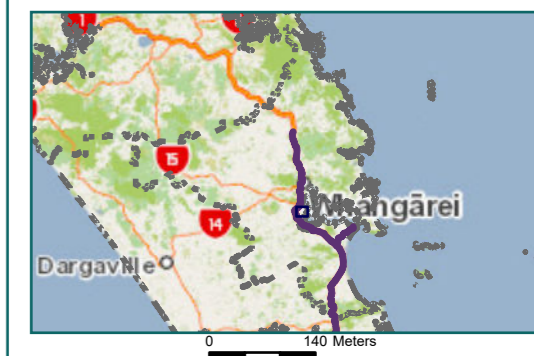
- Local Road
- State Highway
- Territorial Authority
- Boundary

Page 11 of 15

Road/Street Name	Road/Street Extent
MANAIA RD	Full length
MCGILL RD	from Manaia Rd to 143 McGill Rd
PORTLAND QUARRY RD	Full length
PORTLAND RD	Full length



* For the list of roads please refer to the index table in the end of the document.



RCA Pre-approved HPMV Routes

Whangārei District

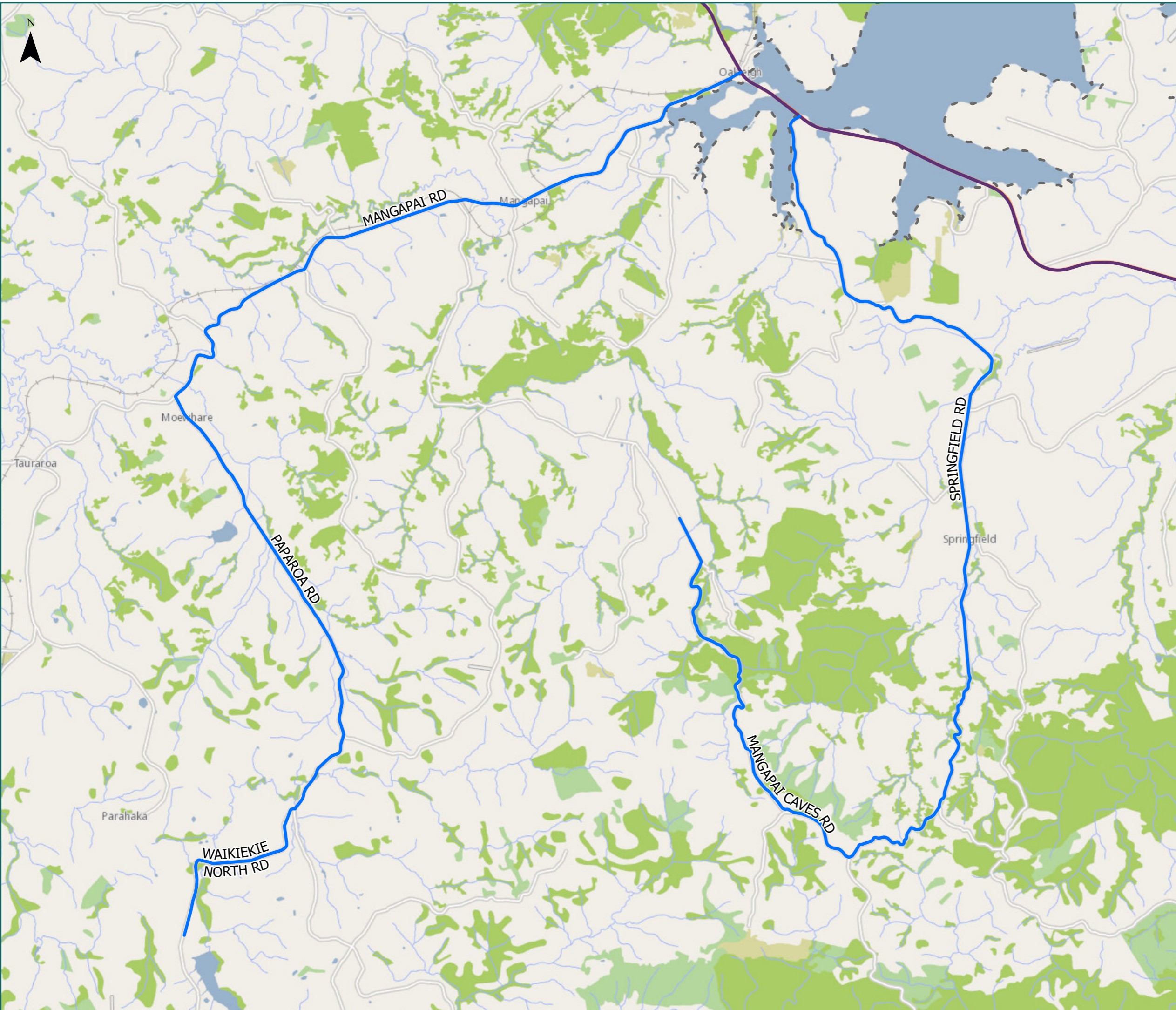
Mangapai & Moewhare & Springfield

Legend

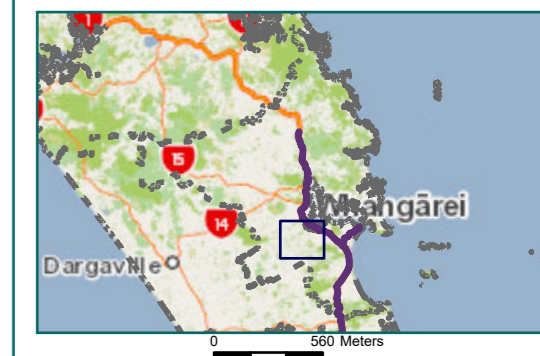
- Local Road
- State Highway
- Territorial Authority Boundary

Page 12 of 15

Road/Street Name	Road/Street Extent
MANGAPAI CAVES RD	from Springfield Rd to No. 559 Mangapai Caves Rd
MANGAPAI RD	from SH1 to Paparoa Rd
PAPAROA RD	from Mangapai Rd to Waikiekie North Rd
SPRINGFIELD RD	from SH1 to Mangapai Caves Rd
WAIKIEKIE NORTH RD	from Paparoa Rd to No. 237 Waikiekie North Rd



* For the list of roads please refer to the index table in the end of the document.



RCA Pre-approved HPMV Routes

Whangārei District

Ruakaka

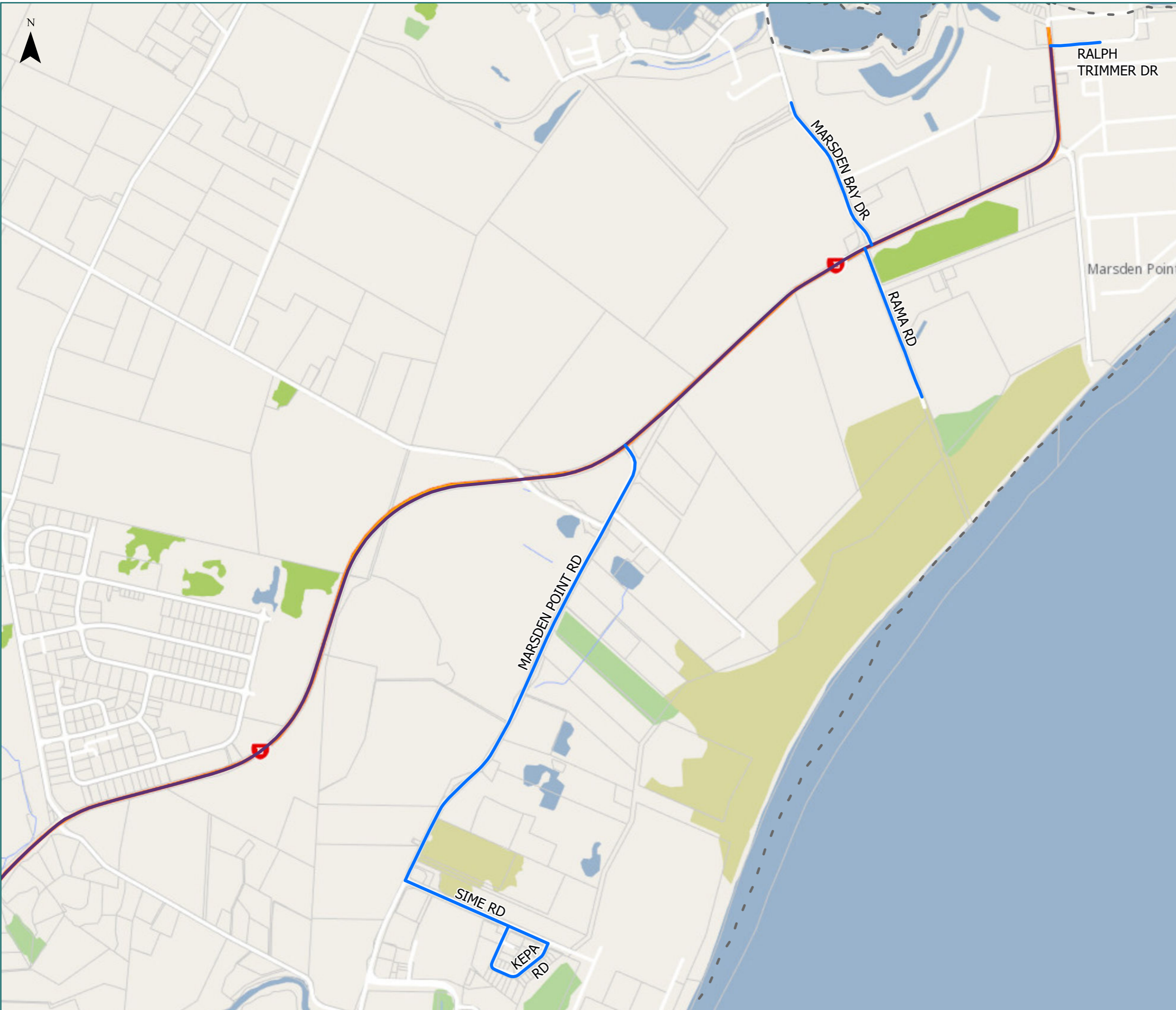
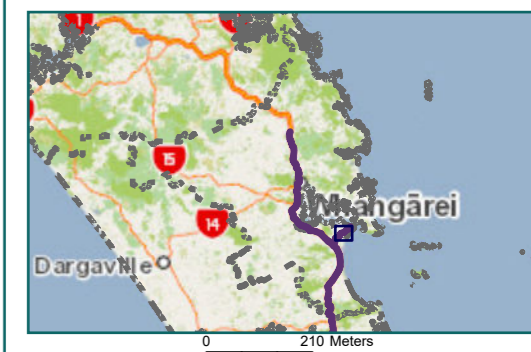
Legend

- Local Road
- State Highway
- Territorial Authority Boundary

Page 13 of 15

Road/Street Name	Road/Street Extent
KEPA RD	Full length
MARSDEN BAY DR	from SH15 – first 700m only
MARSDEN POINT RD	from SH15 to Sime Rd
RALPH TRIMMER DR	from SH15 to No. 21 Ralph Trimmer Dr
RAMA RD	Full length
SIME RD	from Marsden Point Rd to Kepa Rd

* For the list of roads please refer to the index table in the end of the document.



RCA Pre-approved HPMV Routes

Whangārei District

Waipu North

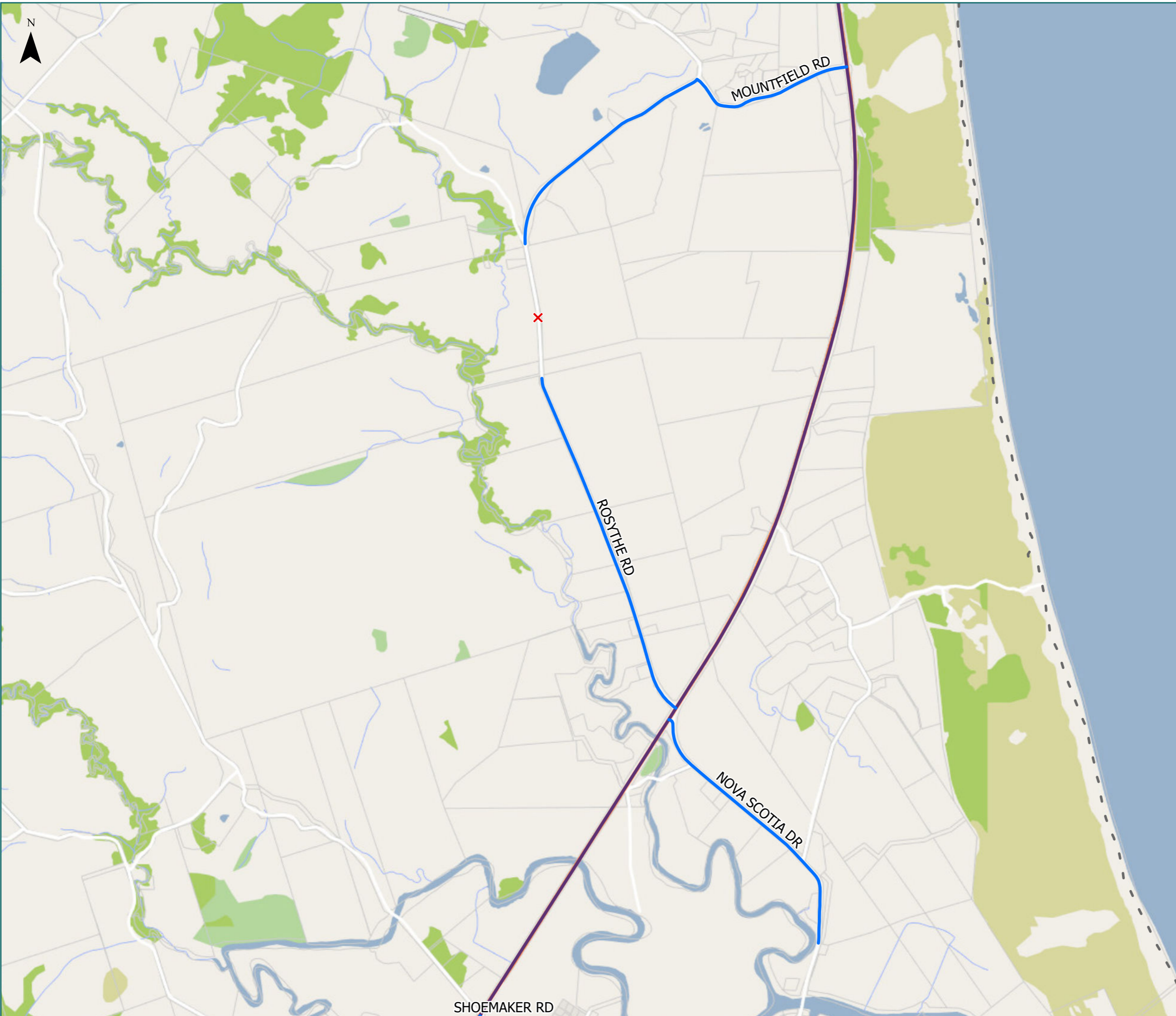
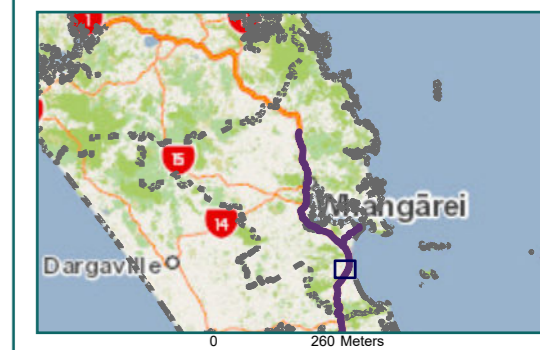
Legend

- ✗ Bridges Not Permitted To Cross
- Local Road
- State Highway
- Territorial Authority Boundary

Page 14 of 15

Road/Street Name	Road/Street Extent
MOUNTFIELD RD	from SH1 to Rosythe Rd
NOVA SCOTIA DR	from SH1 to No. 136 Nova Scotia Drive
ROSYTHE RD	from SH1 to No. 181 Rosythe Rd - DO NOT CROSS Stock underpass at RP 2134
ROSYTHE RD	from Mountfield Rd to McLeod Rd
SHOEMAKER RD	from SH1 to The Centre

* For the list of roads please refer to the index table in the end of the document.



RCA Pre-approved HPMV Routes

Whangārei District

Waipu

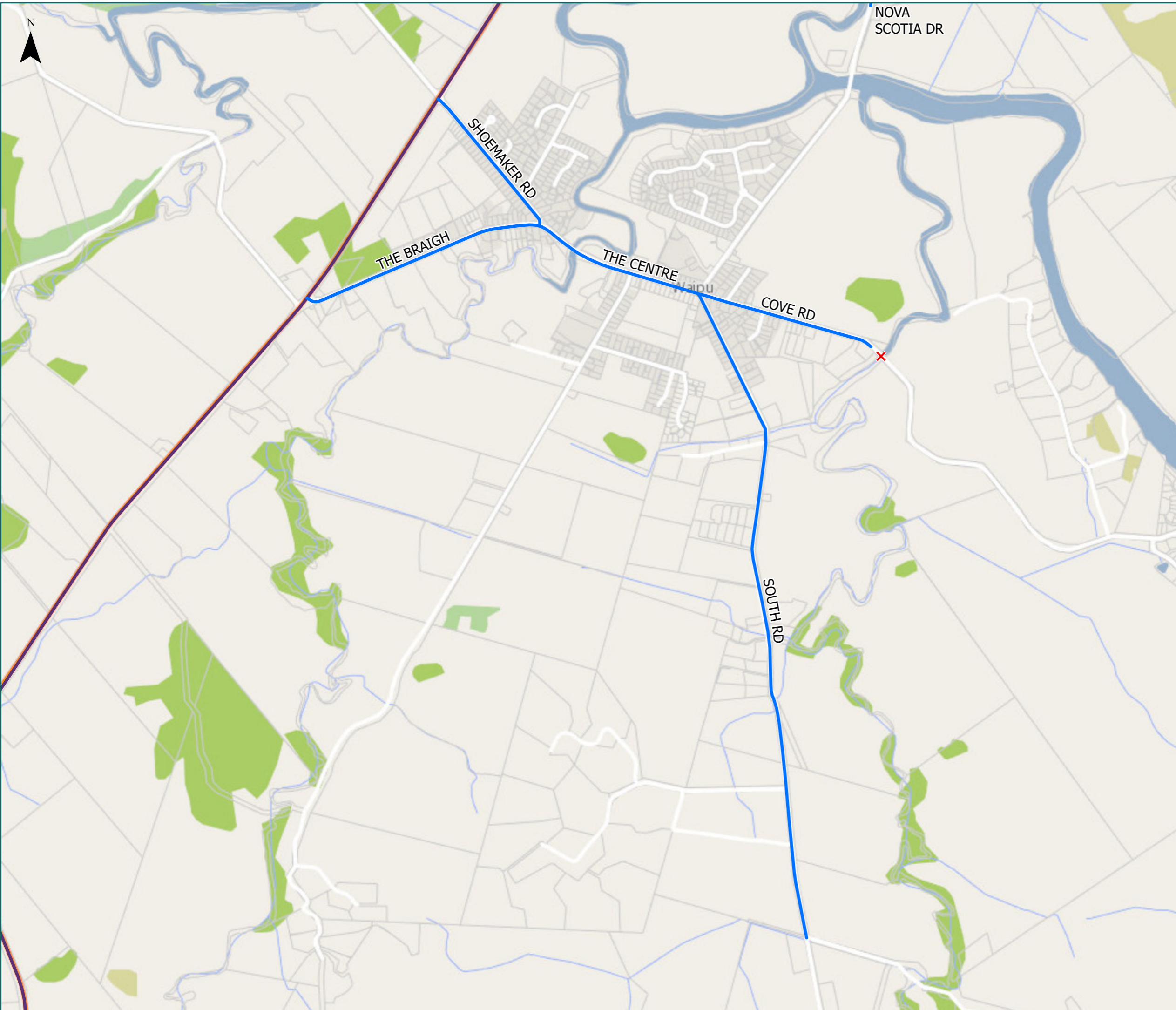
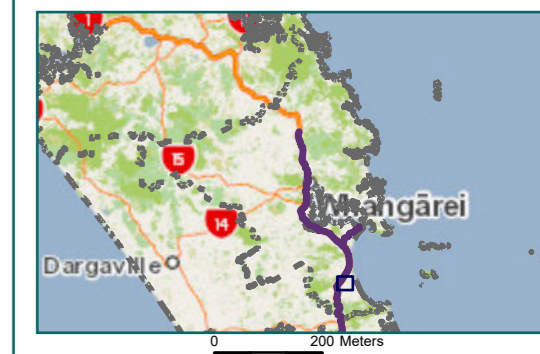
Legend

- ✗ Bridges Not Permitted To Cross
- Local Road
- State Highway
- Territorial Authority Boundary

Page 15 of 15

Road/Street Name	Road/Street Extent
COVE RD	from The Centre to 60 Cove Rd - DNC RP759 Bridge
NOVA SCOTIA DR	from SH1 to No. 136 Nova Scotia Drive
SHOEMAKER RD	from SH1 to The Centre
SOUTH RD	from The Centre to McLean Rd
THE BRAIGH	Full length
THE CENTRE	from Shoemaker Rd to South Rd

* For the list of roads please refer to the index table in the end of the document.



Whangārei District Map Index Page

Route Name	Page
APOTU RD from SH1 to No. 519 Apotu Road - DO NOT CROSS Apotu Canal bridge	4
BOUGAINVILLE ST (Full length)	8
BOUNDARY RD (HIK) from Gilby Ave to Cinder Way	3
CINDER WAY (Full length)	3
COVE RD from The Centre to 60 Cove Rd - DNC RP759 Bridge	15
COWSHED LANE Full length (NOTE: bridge height clearance may be lower than the posted 3.39m)	5
DIP RD from Pipiwai Rd to Three Mile Bush Rd	5
FACTORY LANE from George St to No. 15 Factory Lane	3
FERTILIZER RD (Full length)	8
FRASER ST (Full length)	8
GEORGE ST from SH1 to Factory Lane	3
GILBY AVE (Full length)	3
GREAT NORTH RD from SH1 to Pipiwai Rd	5
GUMDIGGER PL (Full length)	8
HEWLETT ST (Full length)	8
HUKERENUI RD from SH1 to No. 750 Hukernui Rd	1
JUBILEE RD from Whananaki North Rd to No. 334 Jubilee Rd	2
KAMO RD from SH1 to Kensington Ave	7
KENSINGTON AVE (Full length)	7
KEPA RD (Full length)	13
KIOREROA RD from Rewa Rewa Rd to Port Rd	8
KIRIPAKA RD from Spedding Rd to Ngunguru Rd	5
KOKOPU RD from Pipiwai Rd to No. 716 Kokopu Rd	6
MAIN RD (Full length)	5
MANAIA RD (Full length)	11
MANGAPAI CAVES RD from Springfield Rd to No. 559 Mangapai Caves Rd	12
MANGAPAI RD from SH1 to Papatua Rd	12
MARSDEN BAY DR from SH15 – first 700m only	13
MARSDEN POINT RD from SH15 to Sime Rd	13
MATARAU RD from Pipiwai Rd to Rushbrook Rd	6
MAUNGAKARAMEA RD (Full length)	10
MCGILL RD from Manaia Rd to 143 McGill Rd	11

Route Name	Page
MILL RD from Nixon St to Whareora Rd	7
MOUNTFIELD RD from SH1 to Rosythe Rd	14
NGUNGURU RD from Kiripaka Rd (Twin Coast Discovery Highway) to No. 279 Ngunguru Rd / Maruata Rd	5
NIXON ST from Kensington Ave to Mill Rd	7
NOVA SCOTIA DR from SH1 to No. 136 Nova Scotia Drive	14
PAPAROA RD from Mangapai Rd to Waikiekie North Rd	12
PIPIWAI RD from Great North Rd to Kokopu Rd	5
POROWINI AVE from Tarewa Rd to No. 69 Porawini Ave (access NPD)	8
PORT RD from Kioreroa Rd to Fraser St	8
PORTLAND QUARRY RD (Full length)	11
PORTLAND RD (Full length)	11
PUNA RERE DR (Full length)	5
RALPH TRIMMER DR from SH15 to No. 21 Ralph Trimmer Dr	13
RAMA RD (Full length)	13
REWA REWA RD from SH1 to Kioreroa Rd	8
ROSYTHE RD from Mountfield Rd to McLeod Rd	14
ROSYTHE RD from SH1 to No. 181 Rosythe Rd - DO NOT CROSS Stock underpass at RP 2134	14
RUSHBROOK RD from Matarau Rd to No. 193 Rushbrook Rd	6
RUSK RD from SH1 to No. 212 Rusk Rd	1
SALEYARDS RD (Full length)	5
SHOEMAKER RD from SH1 to The Centre	15
SIME RD from Marsden Point Rd to Kepa Rd	13
SOUTH END AVE from SH1 to No. 64 South End Ave	8
SOUTH RD from The Centre to McLean Rd	15
SPEEDING RD (Full length)	5
SPRINGFIELD RD from SH1 to Mangapai Caves Rd	12
TAREWA RD from SH1 to Porawini Ave	8
TE WAIITI PL (Full length)	8
THE BRAIGH (Full length)	15
THE CENTRE from Shoemaker Rd to South Rd	15
THREE MILE BUSH RD STH from Dip Road to Cowshed Lane	5
UNION EAST ST (Full length)	8
VINEGAR HILL RD (Full length)	5

Route Name	Page
WAIKIEKIE NORTH RD from Paparoa Rd to No. 237 Waikiekie North Rd	12
WAIOTU BLOCK RD from SH1 to No. 403 Waiotu Block Rd	1
WHANANAKI NORTH RD from SH1 to Jubilee Rd	2
WHATITIRI RD from SH15 to No. 901 Whatitiri Rd	9
WHITE RD from Hukernui Rd to No. 15 White Rd	1
WINGER CRES (Full length)	5