

# RCA Pre-approved HPMV Routes

## Whangārei District

### Overview

Legend Issue Date: 15/11/2024

✕ Bridges Not Permitted To Cross

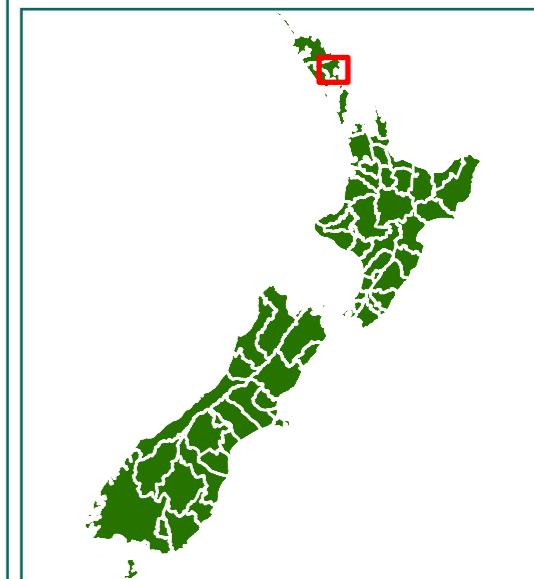
High Productivity Motor Vehicle (HPMV) Routes

— Local Road

Full High Productivity Motor Vehicle Routes (SH)

— State Highway

   Territorial Authority Boundary





# RCA Pre-approved HPMV Routes

## Whangārei District

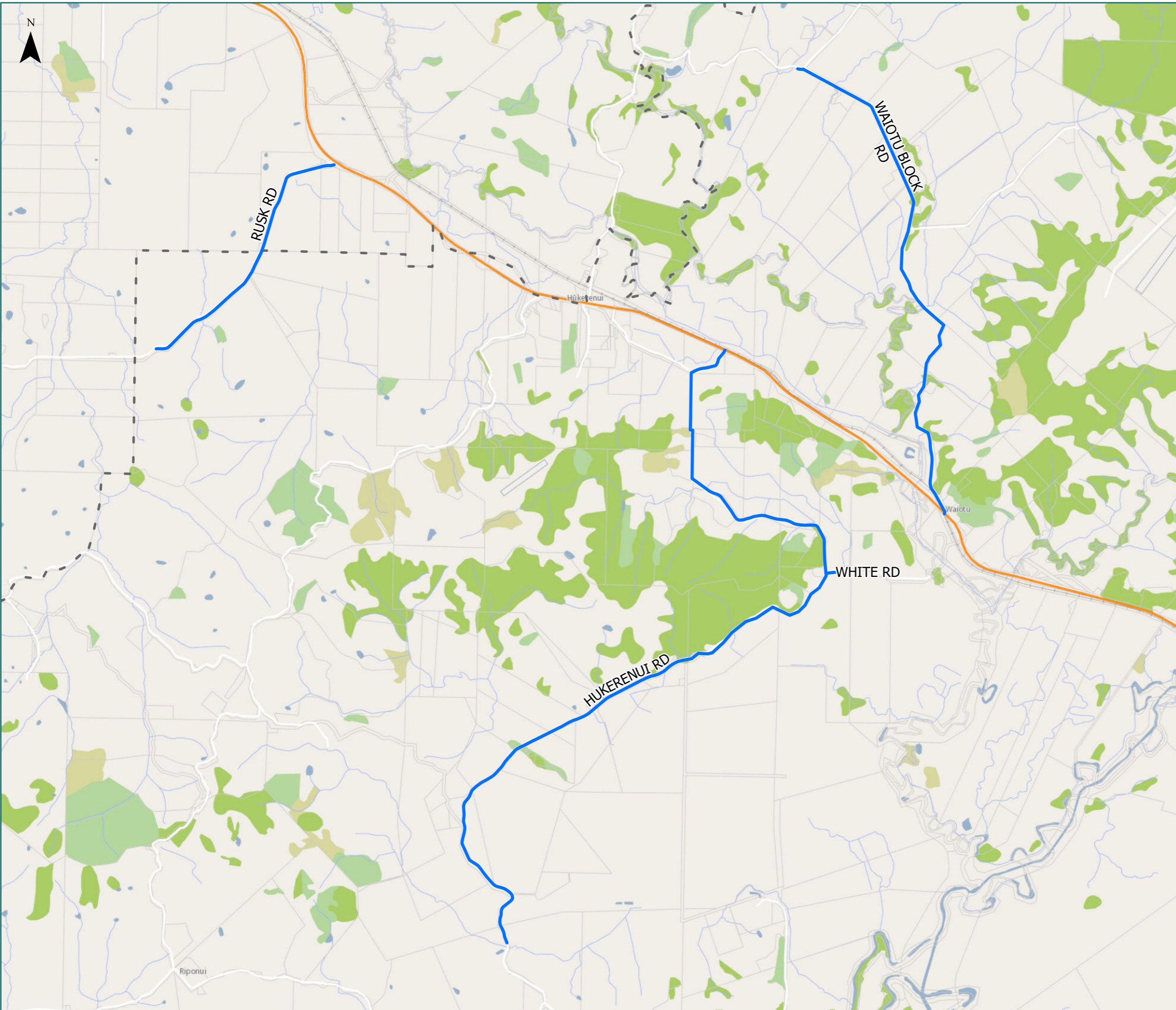
### Hukerenui

#### Legend

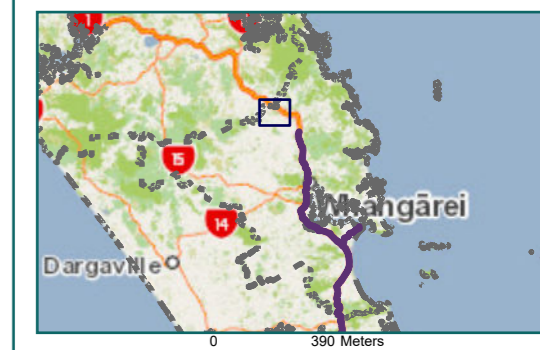
- Local Road
- - - Territorial Authority
- - - Boundary

Page 1 of 16

Road/Street Name	Road/Street Extent
HUKERENUI RD	from SH1 to No. 750 Hukerenui Rd
RUSK RD	from SH1 to No. 212 Rusk Rd
WAIOTU BLOCK RD	from SH1 to No. 403 Waiotu Block Rd
WHITE RD	from Hukerenui Rd to No. 15 White Rd



\* For the list of roads please refer to the index table in the end of the document.





**RCA Pre-approved  
HPMV Routes**  
Whangārei District  
Opuawhanga

Legend

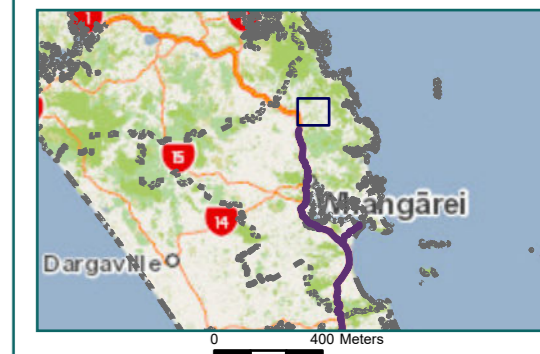
- Local Road
- Territorial Authority
- Boundary

Page 2 of 16

Road/Street Name	Road/Street Extent
JUBILEE RD	from Whananaki North Rd to No. 334 Jubilee Rd
WHANANAKI NORTH RD	from SH1 to Jubilee Rd



\* For the list of roads please refer to the index table in the end of the document.





# RCA Pre-approved HPMV Routes

## Whangārei District

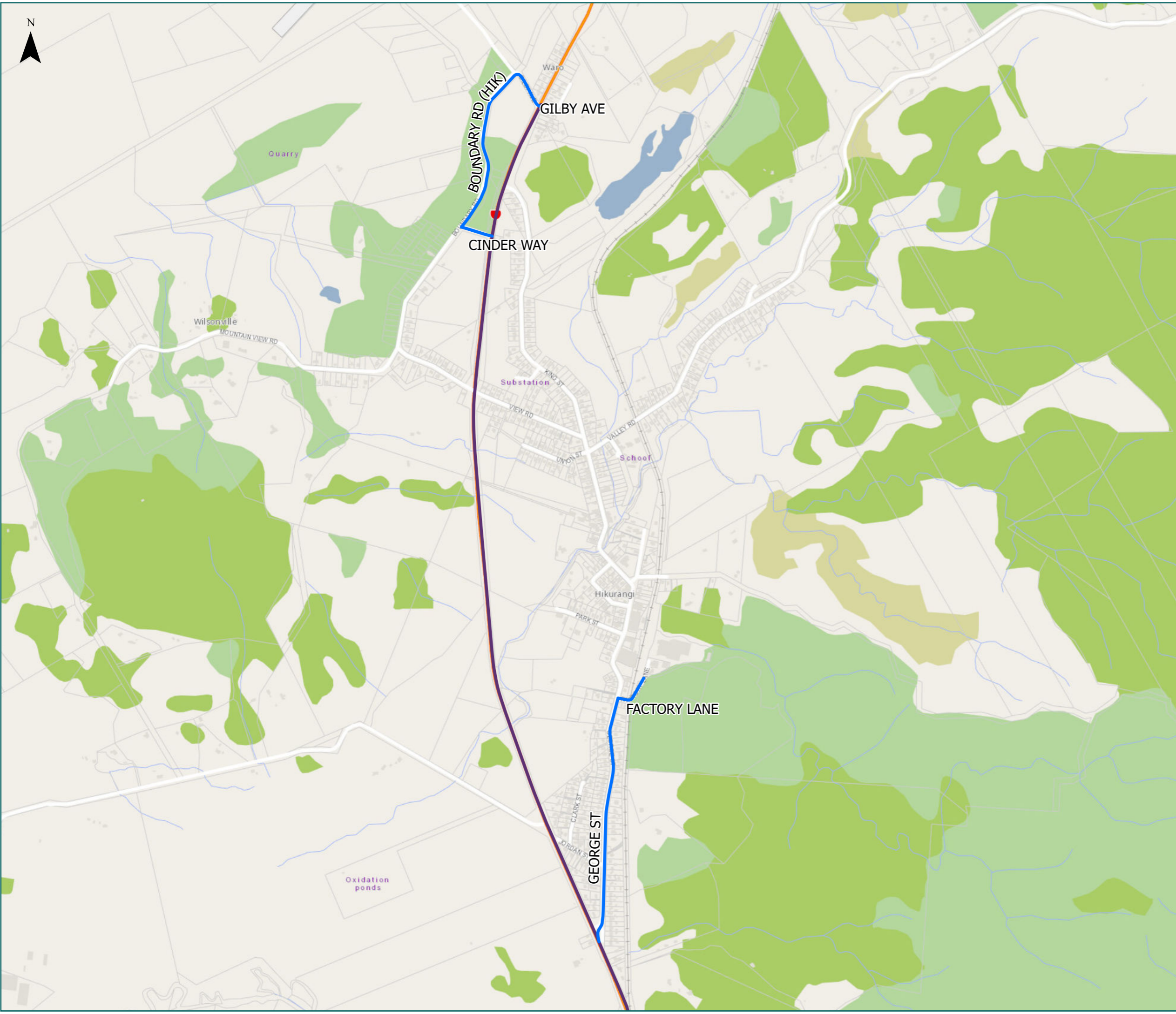
### Hikurangi

Legend

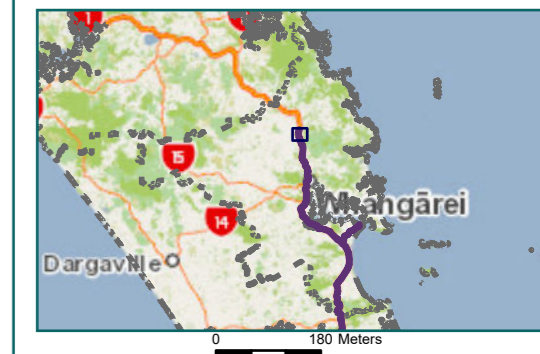
- Local Road
- State Highway
- Territorial Authority
- Boundary

Page 3 of 16

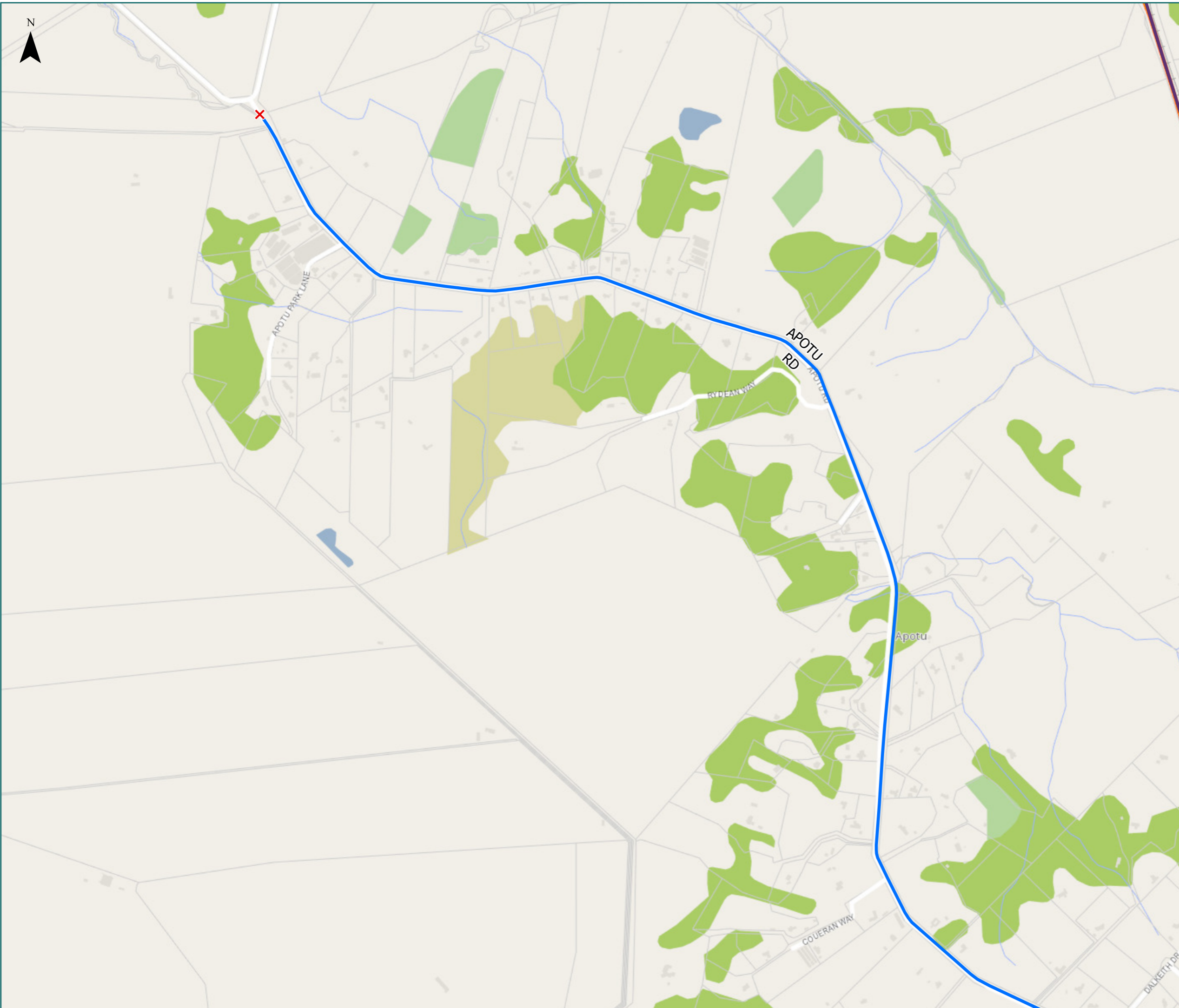
Road/Street Name	Road/Street Extent
BOUNDARY RD (HIK)	from Gilby Ave to Cinder Way
CINDER WAY	Full length
FACTORY LANE	from George St to No. 15 Factory Lane
GEORGE ST	from SH1 to Factory Lane
GILBY AVE	Full length



\* For the list of roads please refer to the index table in the end of the document.







# RCA Pre-approved HPMV Routes

## Whangārei District

### Portland

#### Legend

- ✗ Bridges Not Permitted To Cross
- Local Road
- State Highway
- Territorial Authority Boundary

Road/Street Name	Road/Street Extent
APOTU RD	from SH1 to No. 519 Apotu Road - DO NOT CROSS Apotu Canal bridge

\* For the list of roads please refer to the index table in the end of the document.





# RCA Pre-approved HPMV Routes

## Whangārei District

### Te Mamo

Te Mamo

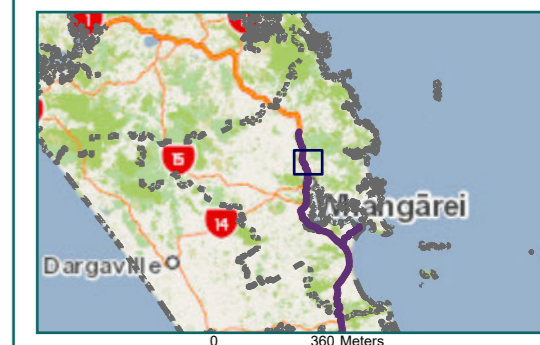
#### Legend

- Local Road
- State Highway
- Territorial Authority
- Boundary

Page 5 of 16

Road/Street Name	Road/Street Extent
APOTU RD	from SH1 to No. 519 Apotu Road - DO NOT CROSS Apotu Canal bridge
BOSWELL ST	from Wakelin St to Wilkinson Ave
CORKS RD	from Vinegar Hill Rd to Kiripaka Rd
COWSHED LANE	Full length (NOTE: bridge height clearance may be lower than the posted 3.39m)
DIP RD	from Pipiwai Rd to Three Mile Bush Rd
GREAT NORTH RD	from SH1 to Pipiwai Rd
HARRIS RD	Full length
KAMO RD	from Wakelin St to Deveron St
KIRIPAKA RD	from Spedding Rd to Ngunguru Rd
MAIN RD	Full length
NGUNGURU RD	from Kiripaka Rd (Twin Coast Discovery Highway) to No. 279 Ngunguru Rd / Maruata Rd
PIPIWAI RD	from Great North Rd to Kokopu Rd
PUNA RERE DR	Full length
SALEYARDS RD	Full length
SPEDDING RD	Full length
THREE MILE BUSH RD STH	from Dip Road to Cowshed Lane
VINEGAR HILL RD	Full length
WAKELIN ST	Full length
WILKINSON AVE	Full length
WINGER CRES	Full length

\* For the list of roads please refer to the index table in the end of the document.





# RCA Pre-approved HPMV Routes

Whangārei District

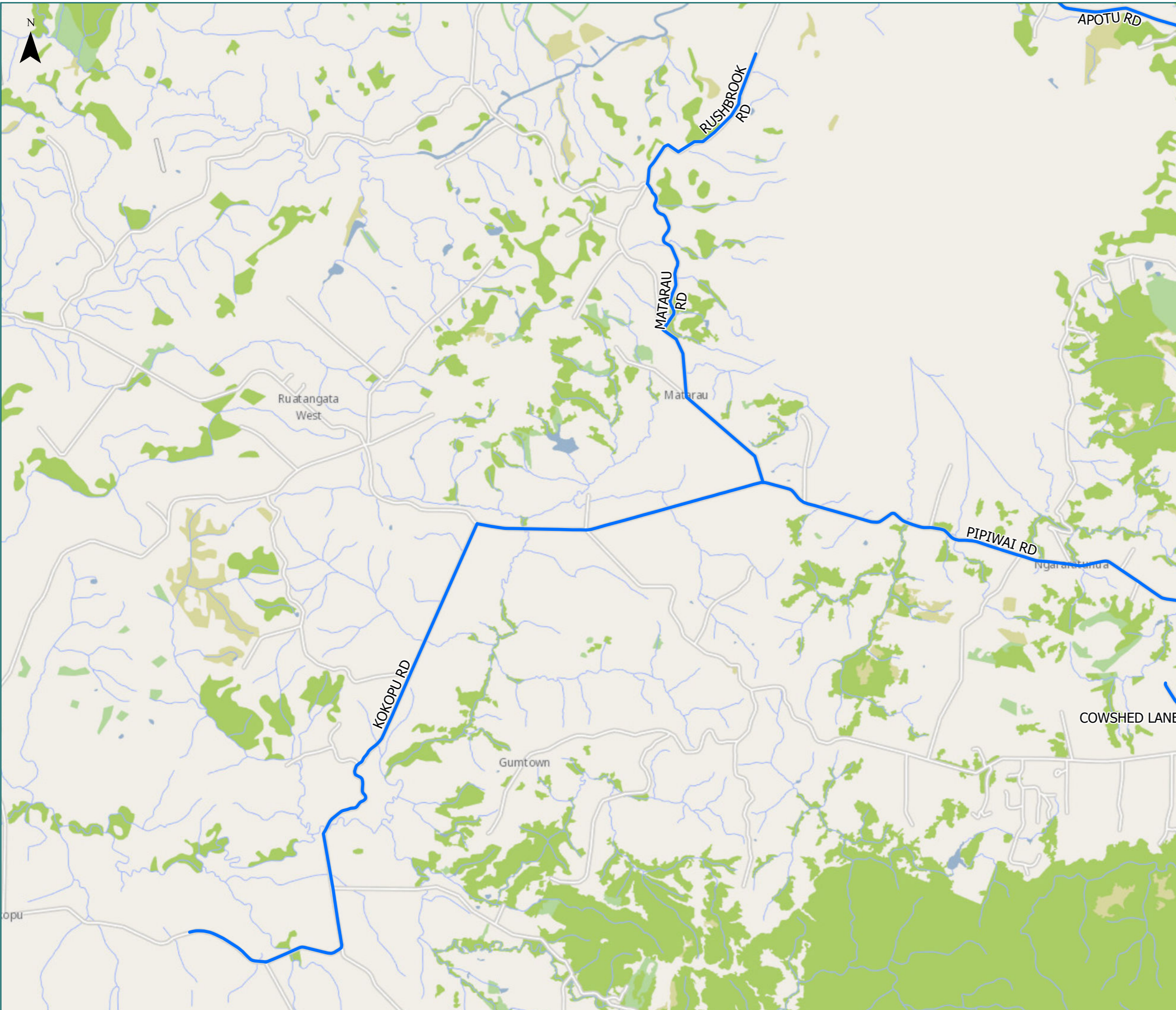
Matarau

## Legend

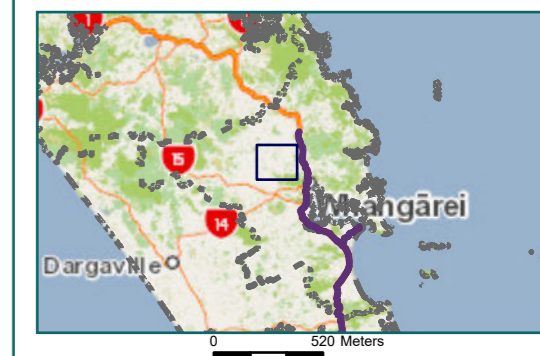
- Local Road
- Territorial Authority
- Boundary

Page 6 of 16

Road/Street Name	Road/Street Extent
APOTU RD	from SH1 to No. 519 Apotu Road - DO NOT CROSS Apotu Canal bridge
COWSHED LANE	Full length (NOTE: bridge height clearance may be lower than the posted 3.39m)
KOKOPU RD	from Pipiwai Rd to No. 716 Kokopu Rd
MATARAU RD	from Pipiwai Rd to Rushbrook Rd
PIPIWAI RD	from Great North Rd to Kokopu Rd
RUSHBROOK RD	from Matarau Rd to No. 193 Rushbrook Rd



\* For the list of roads please refer to the index table in the end of the document.





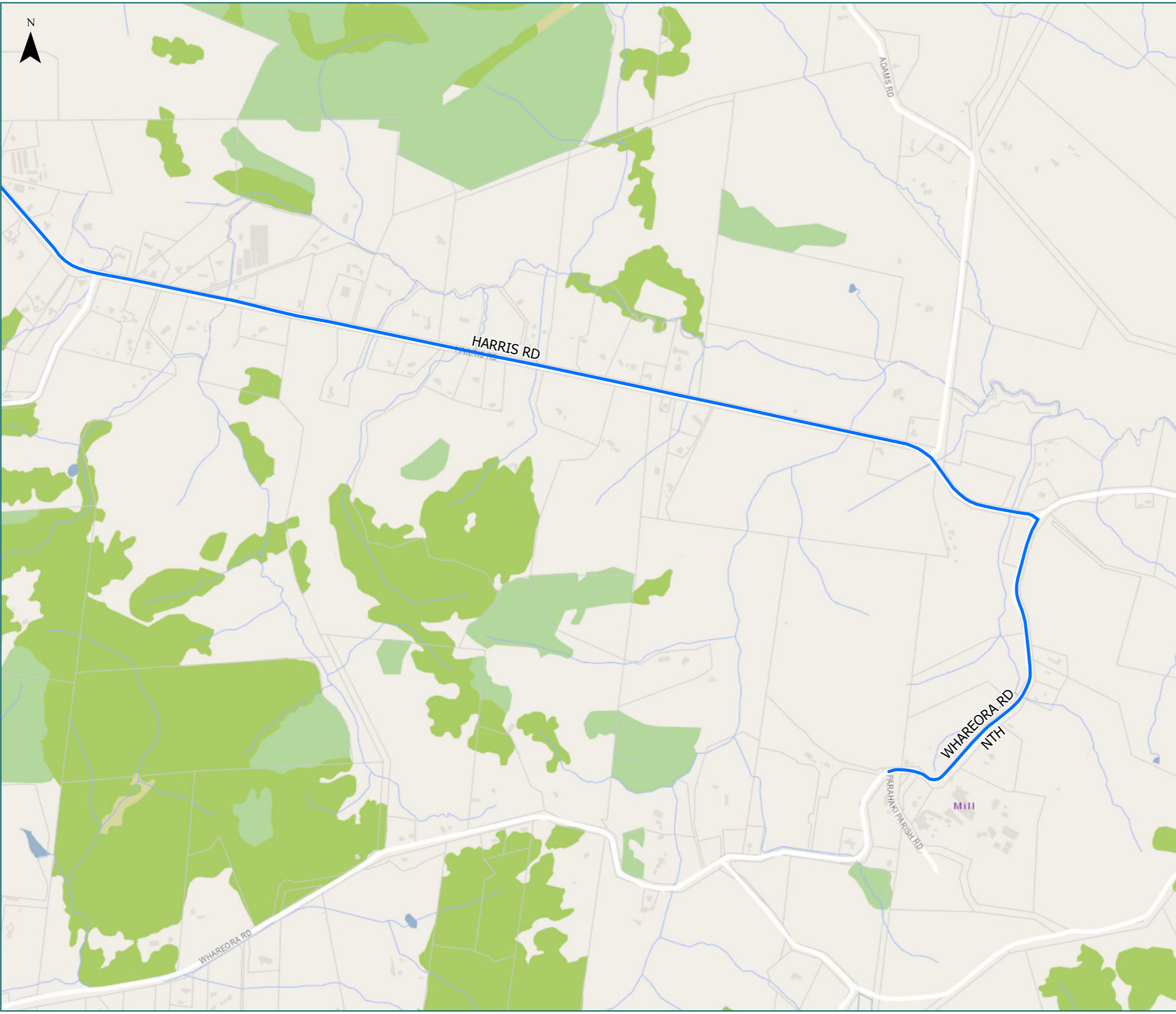
**RCA Pre-approved  
HPMV Routes**  
Whangārei District  
Whareora

Legend

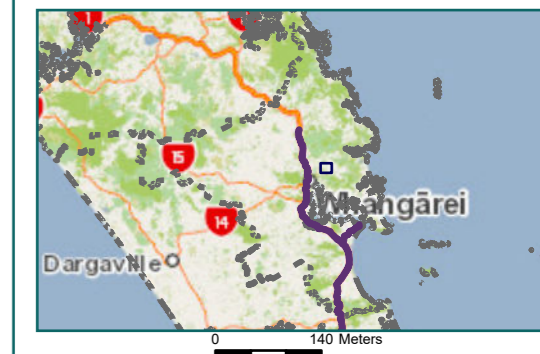
- Local Road
- Territorial Authority
- Boundary

Page 7 of 16

Road/Street Name	Road/Street Extent
HARRIS RD	Full length
WHAREORA RD NTH	from Harris Rd to Parahaki Parish Rd



\* For the list of roads please refer to the index table in the end of the document.





# RCA Pre-approved HPMV Routes

## Whangārei District

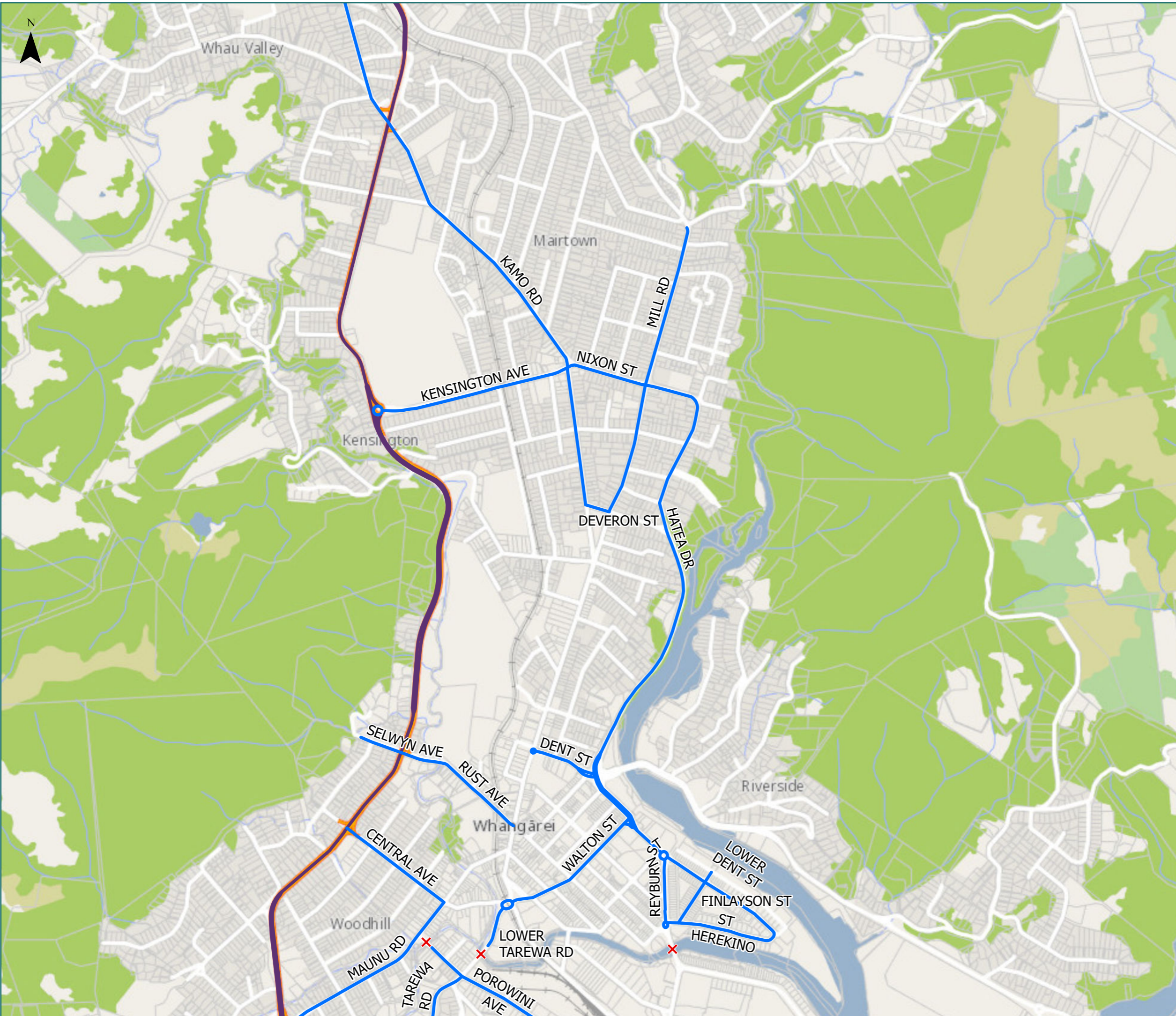
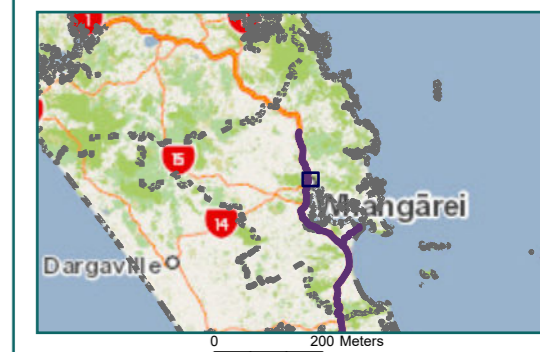
### Kensington

#### Legend

- ✗ Bridges Not Permitted To Cross
- Local Road
- State Highway
- Territorial Authority Boundary

Road/Street Name	Road/Street Extent
CENTRAL AVE	from SH1 to Maunu Rd
DENT ST	Full length
DEVERON ST	from Kamo Rd to Mill Rd
FINLAYSON ST	Full length
HATEA DR	Full length
HEREKINO ST	Full length
KAMO RD	from Wakelin St to Deveron St
KENSINGTON AVE	Full length
LOWER DENT ST	Full length
LOWER TAREWA RD	from Walton St to No. 15-17 Lower Tarewa Rd (access Caltex) – DO NOT CROSS Raumanga Stream bridge
MAUNU RD	from SH1/Maunu Rd intersection to Central Ave
MILL RD	from Deveron St to Whareora Rd
NIXON ST	Full length
POROWINI AVE	from No. 5 Porowini Ave to Okara Dr
REYBURN ST	Full length
RUST AVE	Full length
SELWYN AVE	Full length (Rail Overbridge is height restricted to 3.44m)
TAREWA RD	from SH1 to Porawini Ave
WALTON ST	from Dent St to Lower Tarewa Rd

\* For the list of roads please refer to the index table in the end of the document.





# RCA Pre-approved HPMV Routes

## Whangārei District

### Port Whangārei

**Legend**

- ✗ Bridges Not Permitted To Cross
- Local Road
- State Highway
- Territorial Authority Boundary

Road/Street Name	Road/Street Extent
BOUGAINVILLE ST	Full length
CENTRAL AVE	from SH1 to Maunu Rd
FERTILIZER RD	Full length
FINLAYSON ST	Full length
FRASER ST	Full length
GUMDIGGER PL	Full length
HEREKINO ST	Full length
HEWLETT ST	Full length
KIOREROA RD	from Rewa Rewa Rd to Port Rd
LOWER DENT ST	Full length
LOWER TAREWA RD	from Walton St to No. 15-17 Lower Tarewa Rd (access Caltex) – DO NOT CROSS Raumanga Stream bridge
MAUNU RD	from SH1/Maunu Rd intersection to Central Ave
OKARA DR	from Porowini Ave to Port Rd
POROWINI AVE	from No. 5 Porowini Ave to Okara Dr
PORT RD	from Kioreroa Rd to No. 344 Port Rd Inc
PORT RD BRIDGE (SOUTH BOUND ONLY)	from Okara Dr to Kioreroa Rd (South Bound only on Port Road Bridge)
REWA REWA RD	from SH1 to Kioreroa Rd
REYBURN ST	Full length
SOUTH END AVE	from SH1 to No. 64 South End Ave
TAREWA RD	from SH1 to Porawini Ave
TE WAIITI PL	Full length
UNION EAST ST	Full length
WALTON ST	from Dent St to Lower Tarewa Rd

\* For the list of roads please refer to the index table in the end of the document.





# RCA Pre-approved HPMV Routes

Whangārei District

Wharekohe

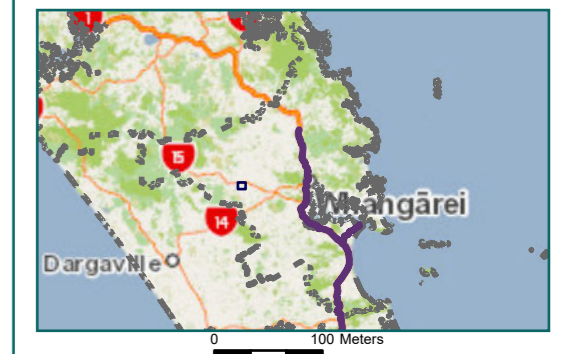
## Legend

- Local Road
- Territorial Authority
- Boundary

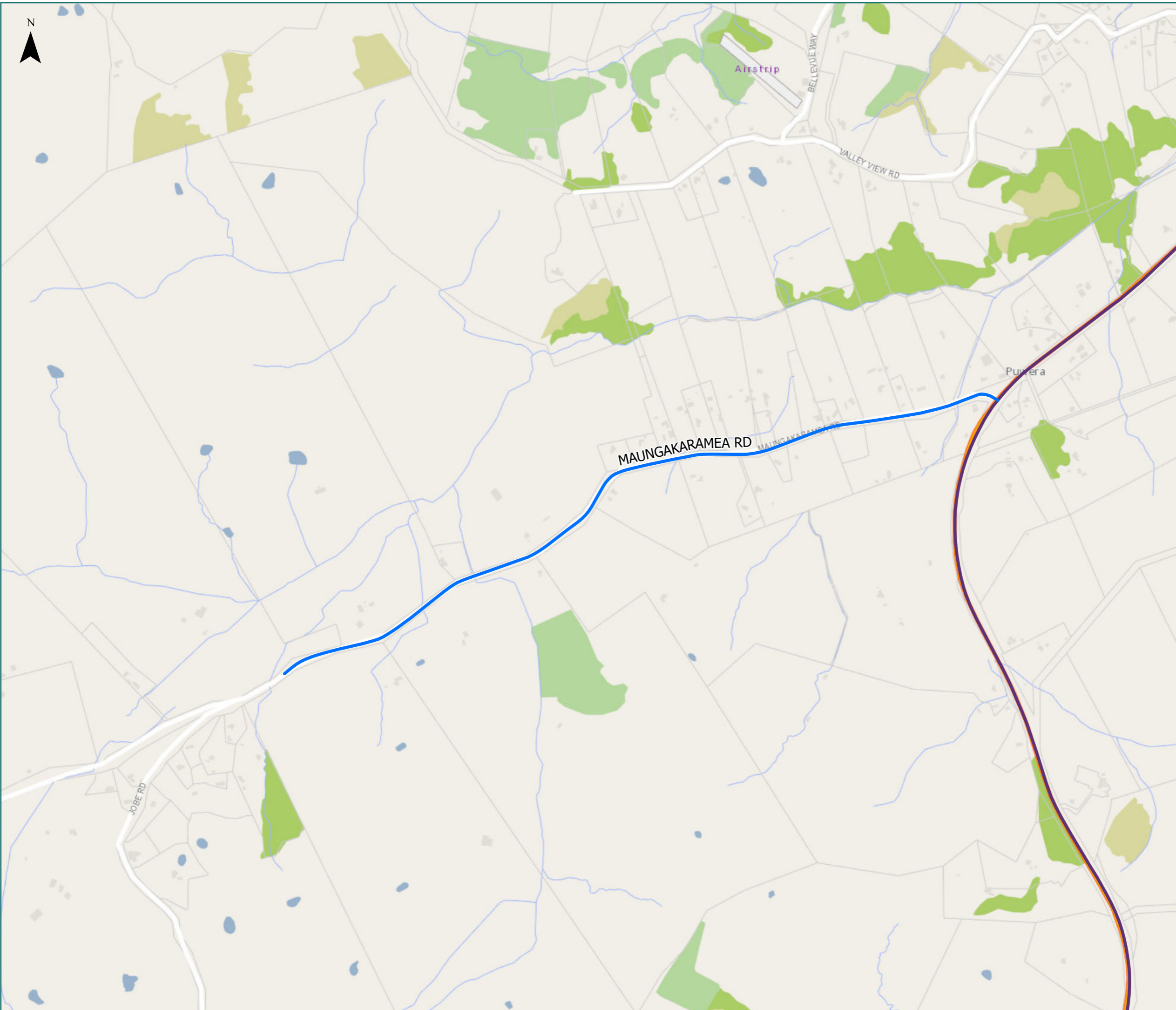
Page 10 of 16

Road/Street Name	Road/Street Extent
WHATITIRI RD	from SH15 to No. 901 Whatitiri Rd

\* For the list of roads please refer to the index table in the end of the document.







# RCA Pre-approved HPMV Routes

Whangārei District

Puwhera

**Legend**

- Local Road
- State Highway
- Territorial Authority
- Boundary

Page 11 of 16

Road/Street Name	Road/Street Extent
MAUNGAKARAMEA RD	Full length

\* For the list of roads please refer to the index table in the end of the document.





# RCA Pre-approved HPMV Routes

Whangārei District

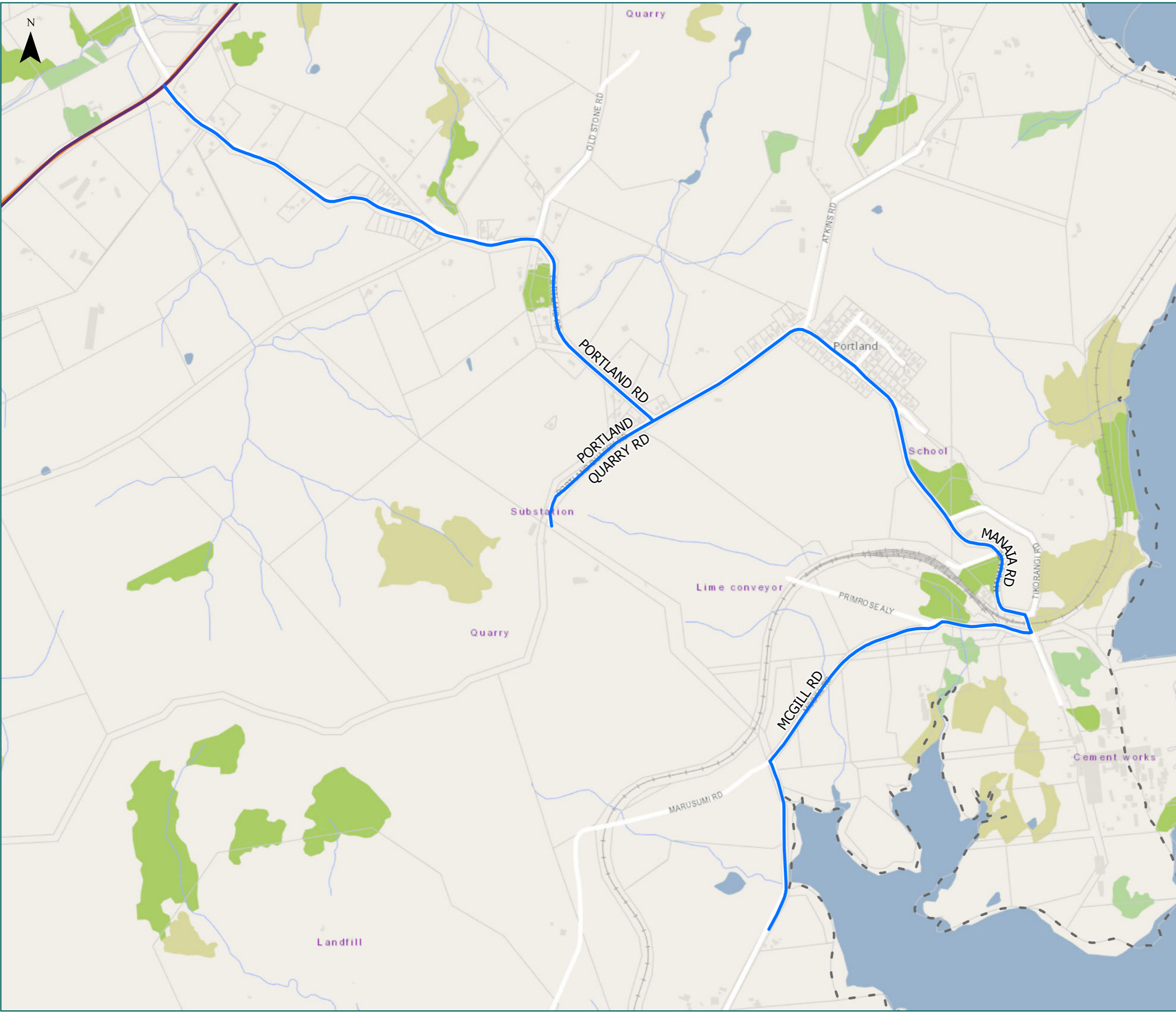
Portland

## Legend

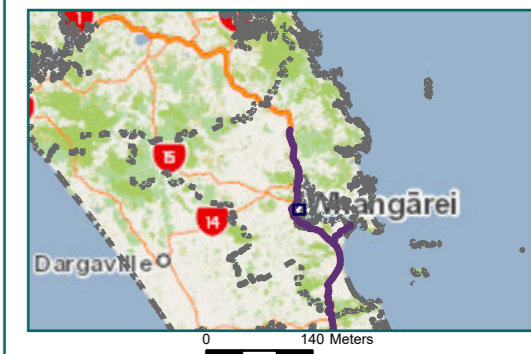
- Local Road
- State Highway
- Territorial Authority
- Boundary

Page 12 of 16

Road/Street Name	Road/Street Extent
MANAIA RD	Full length
MCGILL RD	from Manaia Rd to 143 McGill Rd
PORTLAND QUARRY RD	Full length
PORTLAND RD	Full length



\* For the list of roads please refer to the index table in the end of the document.





# RCA Pre-approved HPMV Routes

## Whangārei District

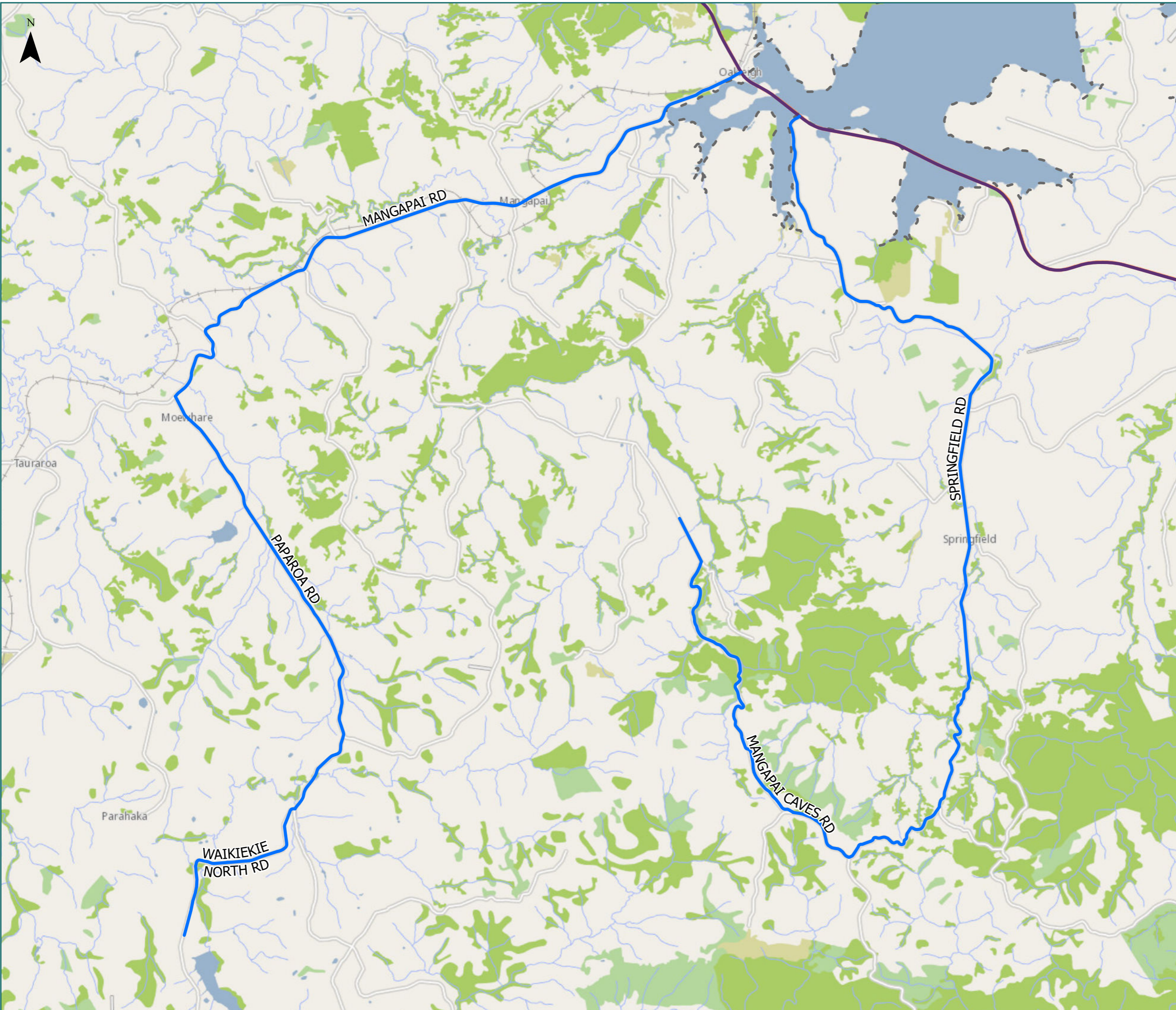
### Mangapai & Moewhare & Springfield

#### Legend

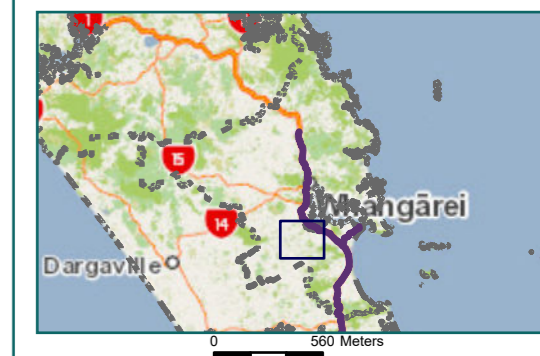
- Local Road
- State Highway
- Territorial Authority Boundary

Page 13 of 16

Road/Street Name	Road/Street Extent
MANGAPAI CAVES RD	from Springfield Rd to No. 559 Mangapai Caves Rd
MANGAPAI RD	from SH1 to Paparoa Rd
PAPAROA RD	from Mangapai Rd to Waikiekie North Rd
SPRINGFIELD RD	from SH1 to Mangapai Caves Rd
WAIKIEKIE NORTH RD	from Paparoa Rd to No. 237 Waikiekie North Rd



\* For the list of roads please refer to the index table in the end of the document.





# RCA Pre-approved HPMV Routes

Whangārei District

Ruakaka

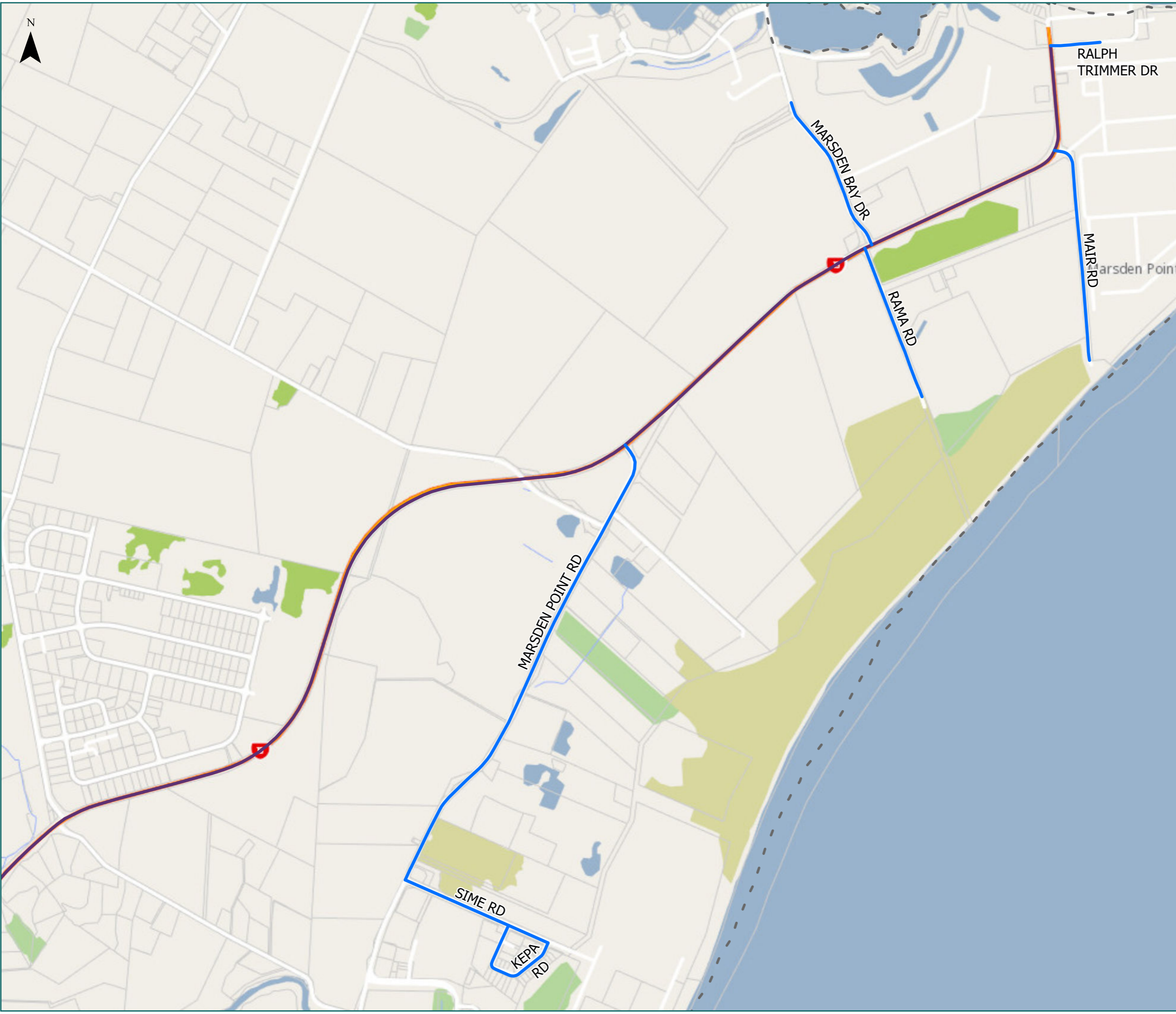
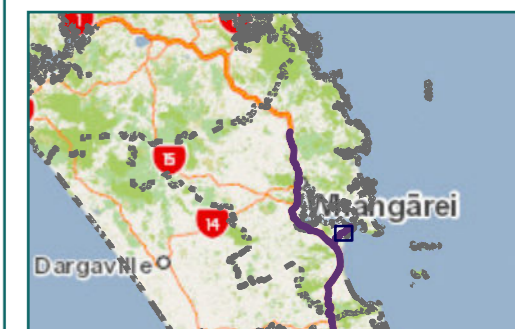
Legend

- Local Road
- State Highway
- Territorial Authority
- Boundary

Page 14 of 16

Road/Street Name	Road/Street Extent
KEPA RD	Full length
MAIR RD	Full length
MARSDEN BAY DR	from SH15 – first 700m only
MARSDEN POINT RD	from SH15 to Sime Rd
RALPH TRIMMER DR	from SH15 to No. 21 Ralph Trimmer Dr
RAMA RD	Full length
SIME RD	from Marsden Point Rd to Kepa Rd

\* For the list of roads please refer to the index table in the end of the document.





# RCA Pre-approved HPMV Routes

## Whangārei District

### Waipu North

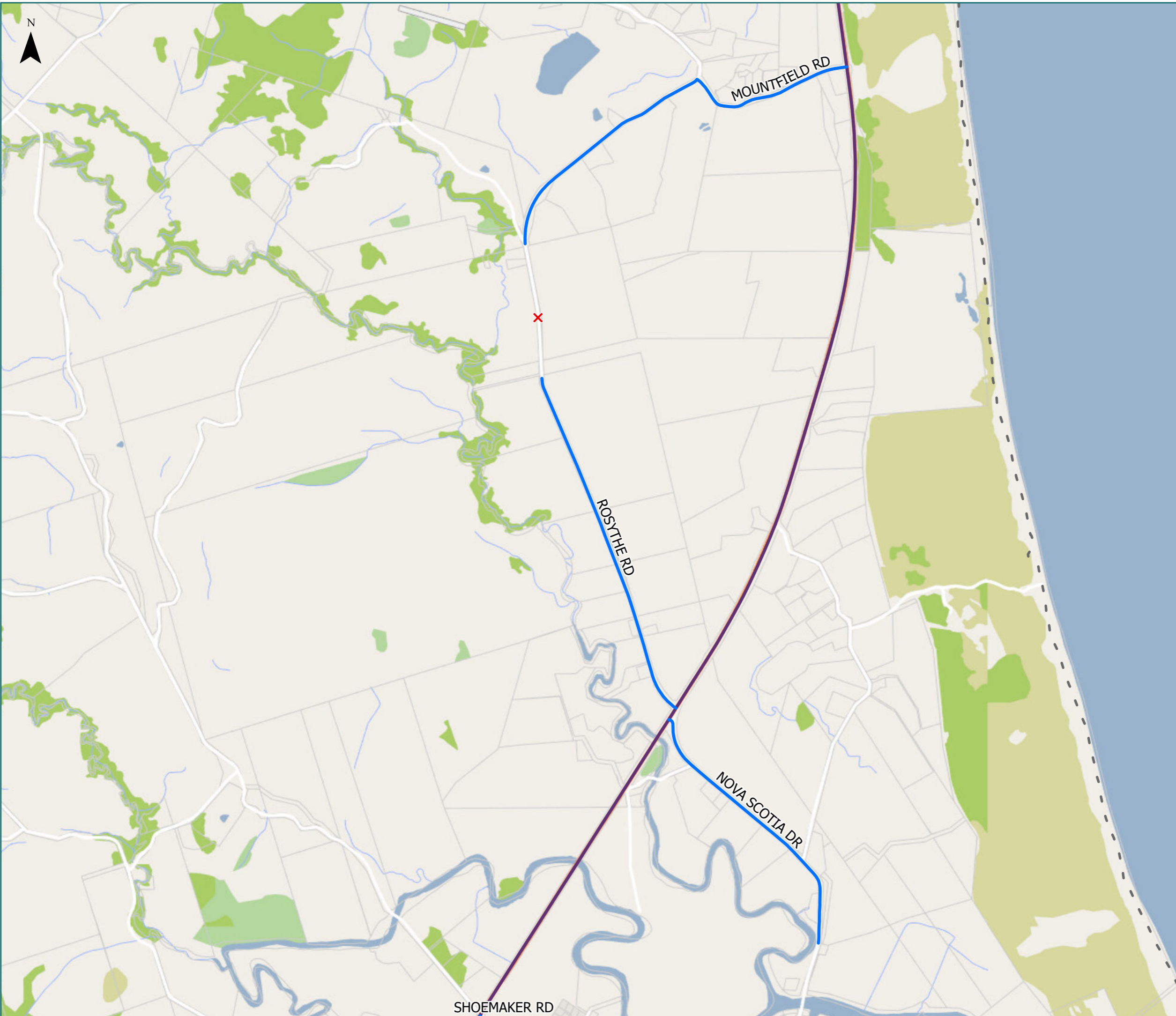
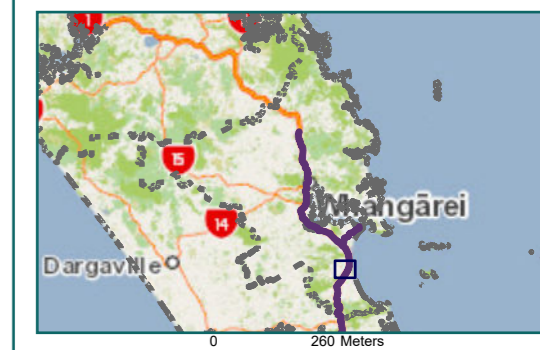
Legend

- ✗ Bridges Not Permitted To Cross
- Local Road
- State Highway
- Territorial Authority Boundary

Page 15 of 16

Road/Street Name	Road/Street Extent
MOUNTFIELD RD	from SH1 to Rosythe Rd
NOVA SCOTIA DR	from SH1 to No. 136 Nova Scotia Drive
ROSYTHE RD	from SH1 to No. 181 Rosythe Rd - DO NOT CROSS Stock underpass at RP 2134
ROSYTHE RD	from Mountfield Rd to McLeod Rd
SHOEMAKER RD	from SH1 to The Centre

\* For the list of roads please refer to the index table in the end of the document.





# RCA Pre-approved HPMV Routes

## Whangārei District

### Waipu

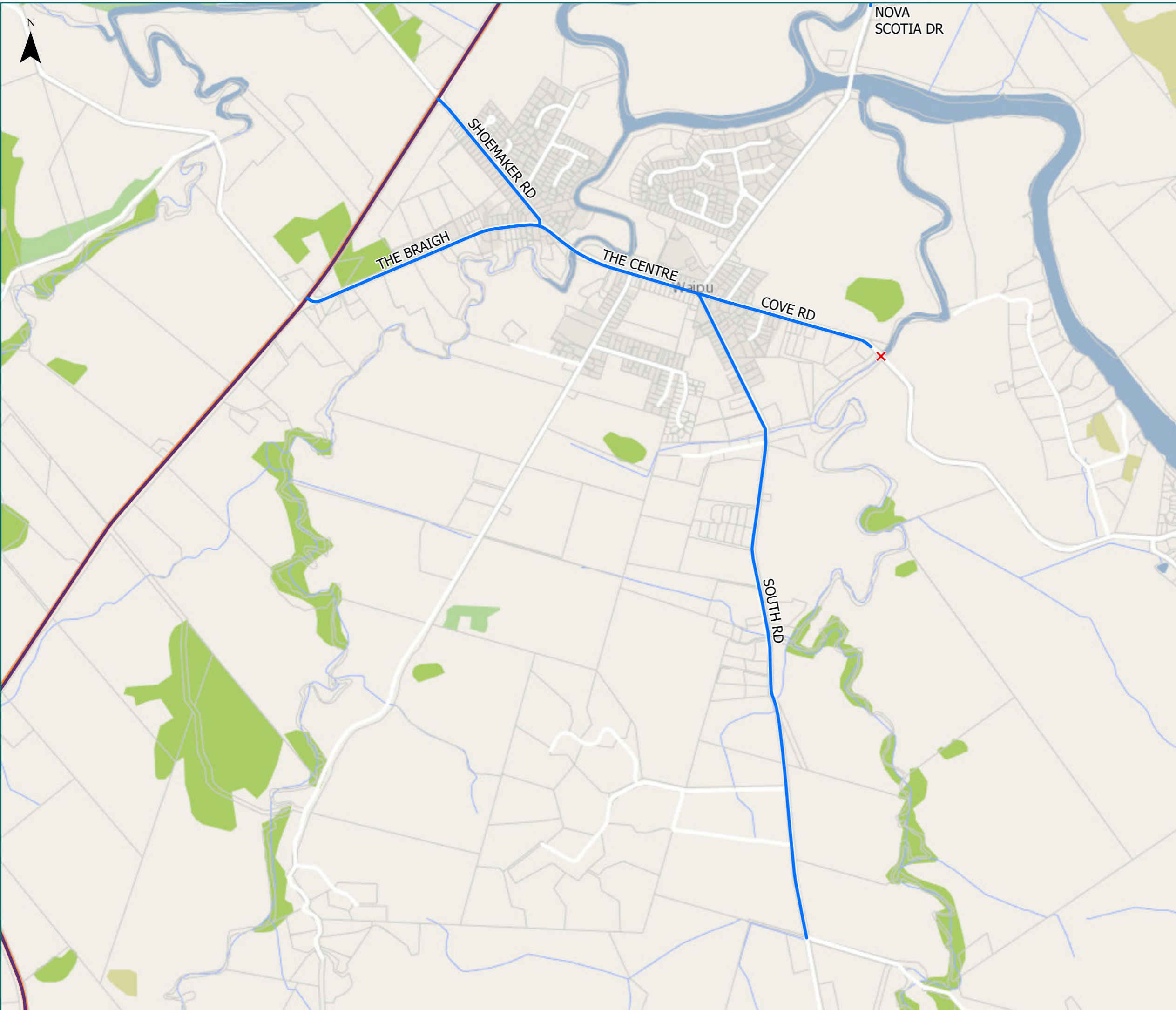
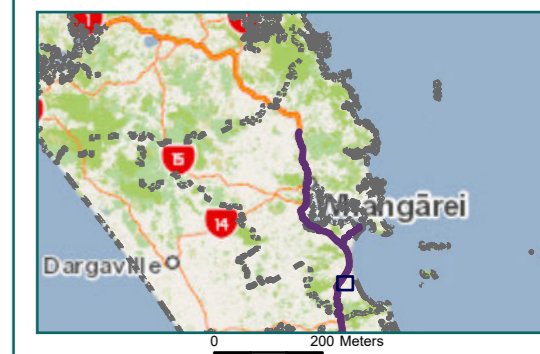
#### Legend

- ✗ Bridges Not Permitted To Cross
- Local Road
- State Highway
- Territorial Authority Boundary

Page 16 of 16

Road/Street Name	Road/Street Extent
COVE RD	from The Centre to 60 Cove Rd - DNC RP759 Bridge
NOVA SCOTIA DR	from SH1 to No. 136 Nova Scotia Drive
SHOEMAKER RD	from SH1 to The Centre
SOUTH RD	from The Centre to McLean Rd
THE BRAIGH	Full length
THE CENTRE	from Shoemaker Rd to South Rd

\* For the list of roads please refer to the index table in the end of the document.





# Whangārei District Map Index Page

Route Name	Page
APOTU RD from SH1 to No. 519 Apotu Road - DO NOT CROSS Apotu Canal bridge	4
BOSWELL ST from Wakelin St to Wilkinson Ave	5
BOUGAINVILLE ST (Full length)	9
BOUNDARY RD (HIK) from Gilby Ave to Cinder Way	3
CENTRAL AVE from SH1 to Maunu Rd	8
CINDER WAY (Full length)	3
CORKS RD from Vinegar Hill Rd to Kiripaka Rd	5
COVE RD from The Centre to 60 Cove Rd - DNC RP759 Bridge	16
COWSHED LANE Full length (NOTE: bridge height clearance may be lower than the posted 3.39m)	5
DENT ST (Full length)	8
DEVERON ST from Kamo Rd to Mill Rd	8
DIP RD from Pipiwai Rd to Three Mile Bush Rd	5
FACTORY LANE from George St to No. 15 Factory Lane	3
FERTILIZER RD (Full length)	9
FINLAYSON ST (Full length)	8
FRASER ST (Full length)	9
GEORGE ST from SH1 to Factory Lane	3
GILBY AVE (Full length)	3
GREAT NORTH RD from SH1 to Pipiwai Rd	5
GUMDIGGER PL (Full length)	9
HARRIS RD (Full length)	5
HATEA DR (Full length)	8
HEREKINO ST (Full length)	8
HEWLETT ST (Full length)	9
HUKERENUI RD from SH1 to No. 750 Hukernui Rd	1
JUBILEE RD from Whananaki North Rd to No. 334 Jubilee Rd	2
KAMO RD from Wakelin St to Deveron St	5
KENSINGTON AVE (Full length)	8
KEPA RD (Full length)	14
KIOREROA RD from Rewa Rewa Rd to Port Rd	9
KIRIPAKA RD from Spedding Rd to Ngunguru Rd	5
KOKOPU RD from Pipiwai Rd to No. 716 Kokopu Rd	6



Route Name	Page
LOWER DENT ST (Full length)	8
LOWER TAREWA RD from Walton St to No. 15-17 Lower Tarewa Rd (access Caltex) – DO NOT CROSS Raumanga Stream bridge	8
MAIN RD (Full length)	5
MAIR RD (Full length)	14
MANAIA RD (Full length)	12
MANGAPAI CAVES RD from Springfield Rd to No. 559 Mangapai Caves Rd	13
MANGAPAI RD from SH1 to Paparoa Rd	13
MARSDEN BAY DR from SH15 – first 700m only	14
MARSDEN POINT RD from SH15 to Sime Rd	14
MATARAU RD from Pipiwai Rd to Rushbrook Rd	6
MAUNGAKARAMEA RD (Full length)	11
MAUNU RD from SH1/Maunu Rd intersection to Central Ave	9
MCGILL RD from Manaia Rd to 143 McGill Rd	12
MILL RD from Deveron St to Whareora Rd	8
MOUNTFIELD RD from SH1 to Rosythe Rd	15
NGUNGURU RD from Kiripaka Rd (Twin Coast Discovery Highway) to No. 279 Ngunguru Rd / Maruata Rd	5
NIXON ST (Full length)	8
NOVA SCOTIA DR from SH1 to No. 136 Nova Scotia Drive	15
OKARA DR from Porowini Ave to Port Rd	9
PAPAROA RD from Mangapai Rd to Waikiekie North Rd	13
PIPIWAI RD from Great North Rd to Kokopu Rd	5
POROWINI AVE from No. 5 Porowini Ave to Okara Dr	8
PORT RD BRIDGE (SOUTH BOUND ONLY) from Okara Dr to Kioreroa Rd (South Bound only on Port Road Bridge)	8
PORT RD from Kioreroa Rd to No. 344 Port Rd Inc	9
PORTLAND QUARRY RD (Full length)	12
PORTLAND RD (Full length)	12
PUNA RERE DR (Full length)	5
RALPH TRIMMER DR from SH15 to No. 21 Ralph Trimmer Dr	14
RAMA RD (Full length)	14
REWA REWA RD from SH1 to Kioreroa Rd	9
REYBURN ST (Full length)	8
ROSYTHE RD from Mountfield Rd to McLeod Rd	15
ROSYTHE RD from SH1 to No. 181 Rosythe Rd - DO NOT CROSS Stock underpass at RP 2134	15



Route Name	Page
RUSHBROOK RD from Matarau Rd to No. 193 Rushbrook Rd	6
RUSK RD from SH1 to No. 212 Rusk Rd	1
RUST AVE (Full length)	8
SALEYARDS RD (Full length)	5
SELWYN AVE Full length (Rail Overbridge is height restricted to 3.44m)	8
SHOEMAKER RD from SH1 to The Centre	16
SIME RD from Marsden Point Rd to Kepa Rd	14
SOUTH END AVE from SH1 to No. 64 South End Ave	9
SOUTH RD from The Centre to McLean Rd	16
SPEDDING RD (Full length)	5
SPRINGFIELD RD from SH1 to Mangapai Caves Rd	13
TAREWA RD from SH1 to Porawini Ave	8
TE WAIITI PL (Full length)	9
THE BRAIGH (Full length)	16
THE CENTRE from Shoemaker Rd to South Rd	16
THREE MILE BUSH RD STH from Dip Road to Cowshed Lane	5
UNION EAST ST (Full length)	9
VINEGAR HILL RD (Full length)	5
WAIKIEKIE NORTH RD from Paparoa Rd to No. 237 Waikiekie North Rd	13
WAIOTU BLOCK RD from SH1 to No. 403 Waiotu Block Rd	1
WAKELIN ST (Full length)	5
WALTON ST from Dent St to Lower Tarewa Rd	8
WHANANAKI NORTH RD from SH1 to Jubilee Rd	2
WHAREORA RD NTH from Harris Rd to Parahaki Parish Rd	7
WHATITIRI RD from SH15 to No. 901 Whatitiri Rd	10
WHITE RD from Hukernui Rd to No. 15 White Rd	1
WILKINSON AVE (Full length)	5
WINGER CRES (Full length)	5