



RCA Pre-approved HPMV Routes

Westland District

Overview

Issue Date: 5/12/2024

Legend

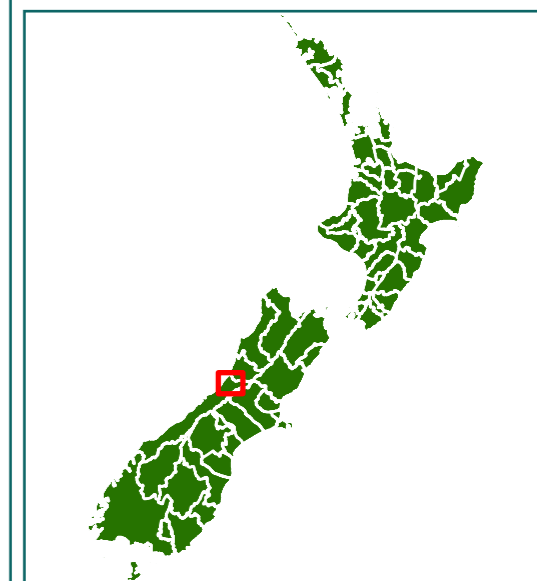
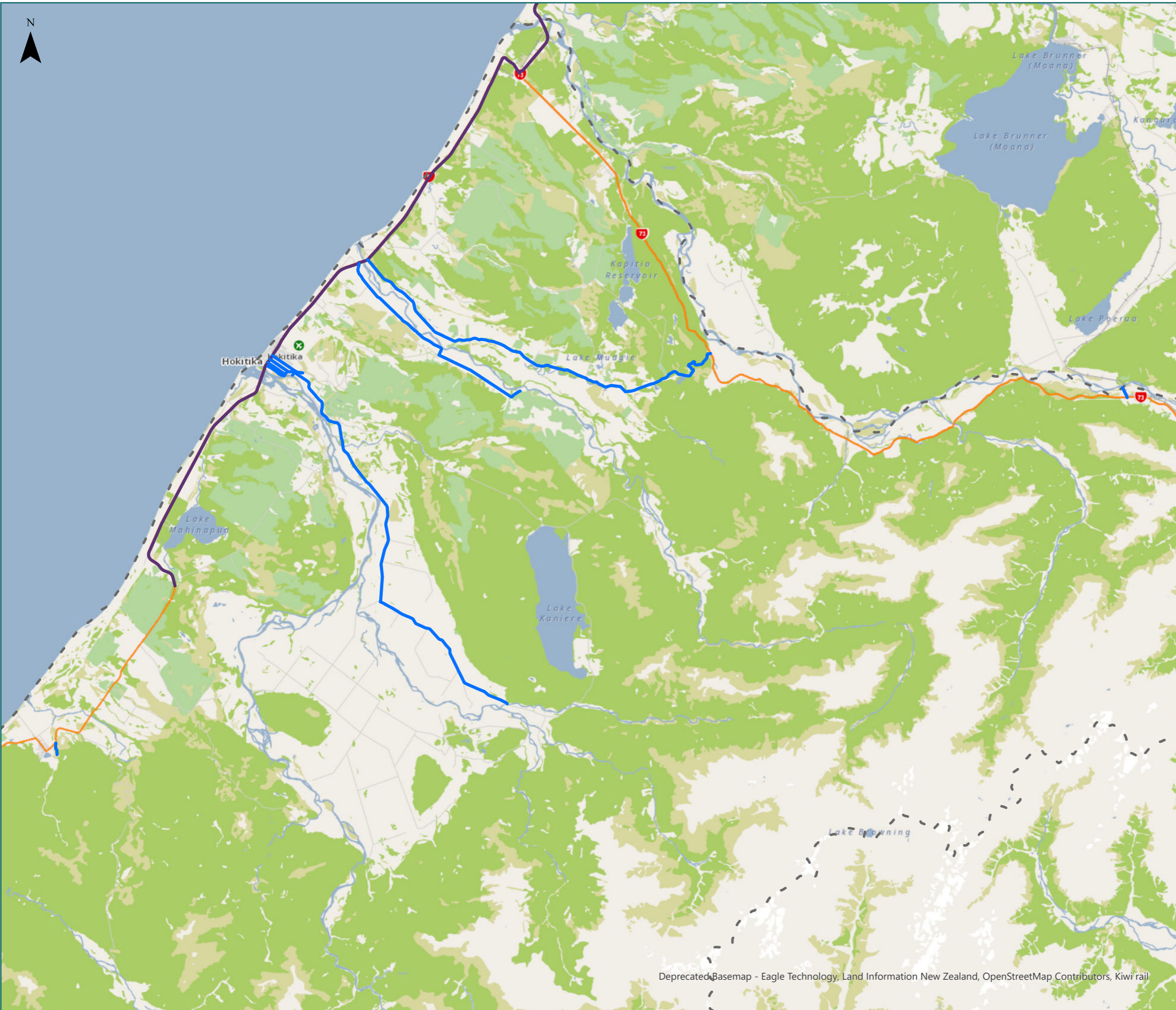
High Productivity Motor Vehicle (HPMV) Routes

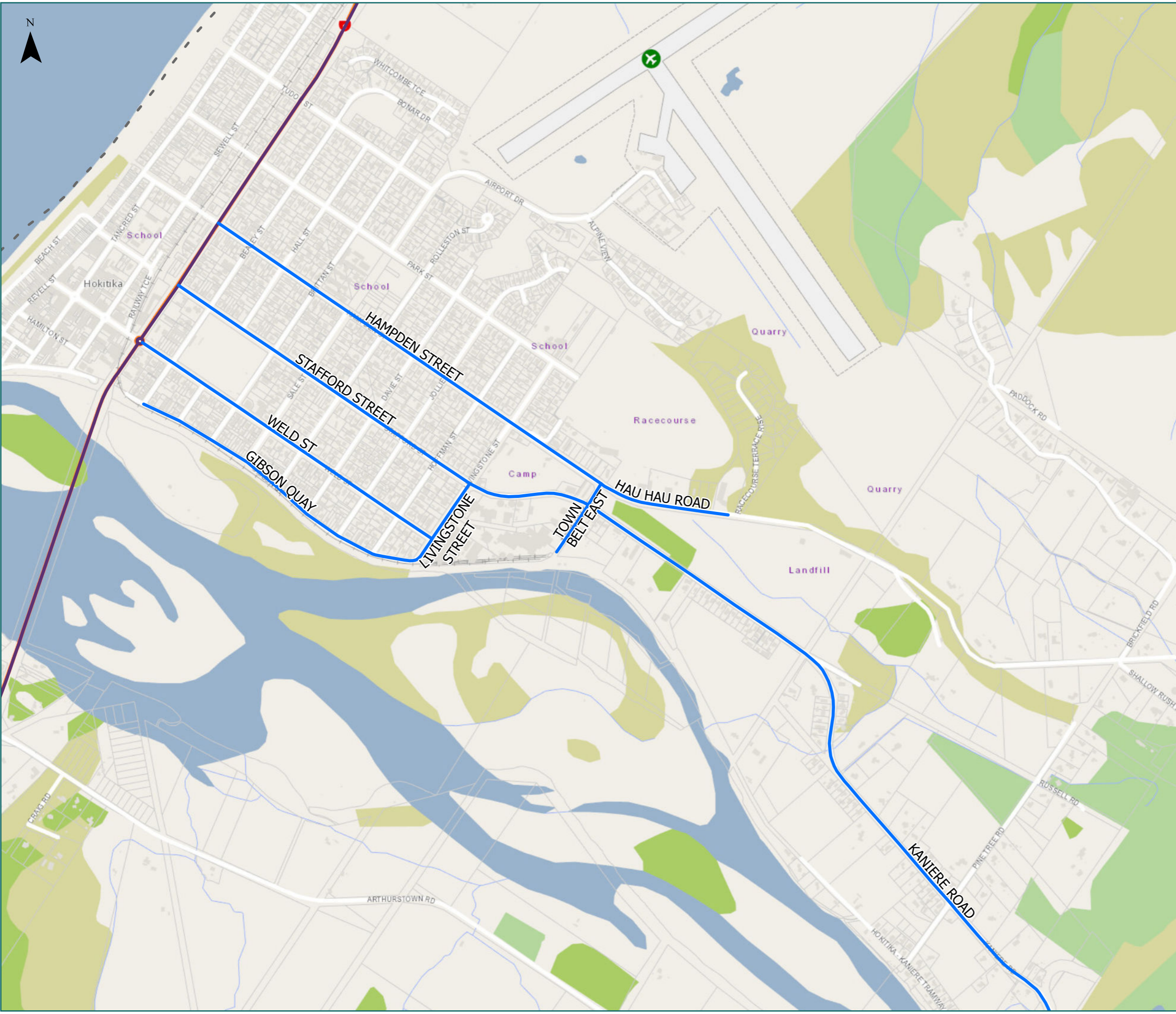
— Local Road

— Full High Productivity Motor Vehicle Routes (SH)

— State Highway

- - Territorial Authority Boundary





RCA Pre-approved HPMV Routes

Westland District

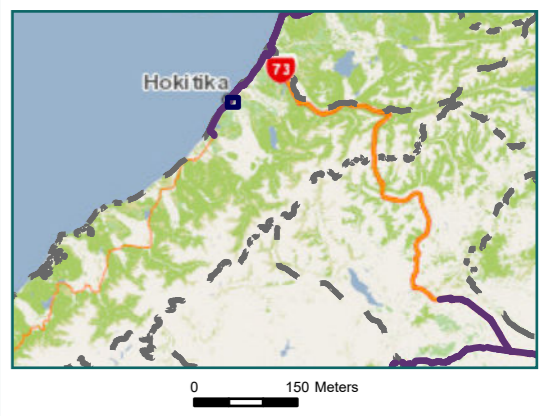
Hokitika

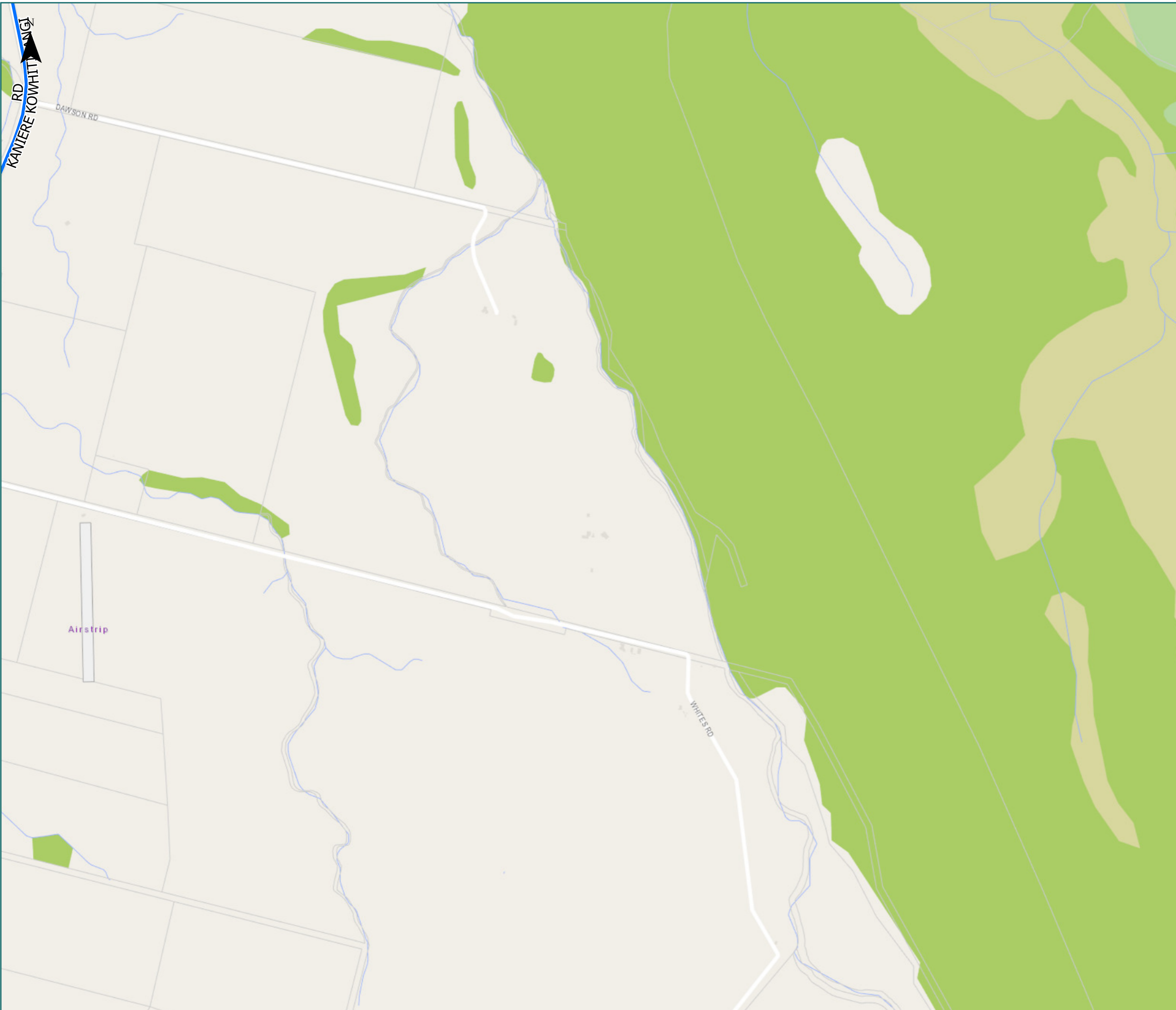
Legend

- Local Road
- State Highway
- Territorial Authority
- Boundary

Road/Street Name	Road/Street Extent
GIBSON QUAY	from Bealey Street to Livingstone Street
HAMPDEN STREET	from SH6 to Hau Hau Rd
HAU HAU ROAD	from Hampden St to No. 35 Hau Hau Rd (Ravensdown Hokitika)
KANIERE ROAD	from Stafford St to Kanier-Kowhitirangi Rd
LIVINGSTONE STREET	from Gibson Quay to Stafford St
STAFFORD STREET	Full length (from SH6 to Kanier Rd)
TOWN BELT EAST	Full length (from Gibston Quay to Hau Hau Rd)
WELD ST	from SH6 to Livingstone Street

* For the list of roads please refer to the index table in the end of the document.





RCA Pre-approved HPMV Routes

Westland District

Kokatahi

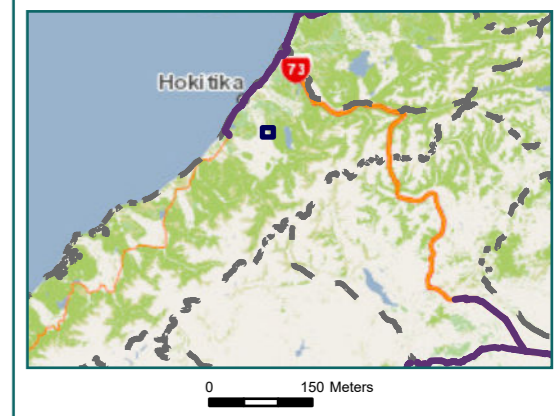
Legend

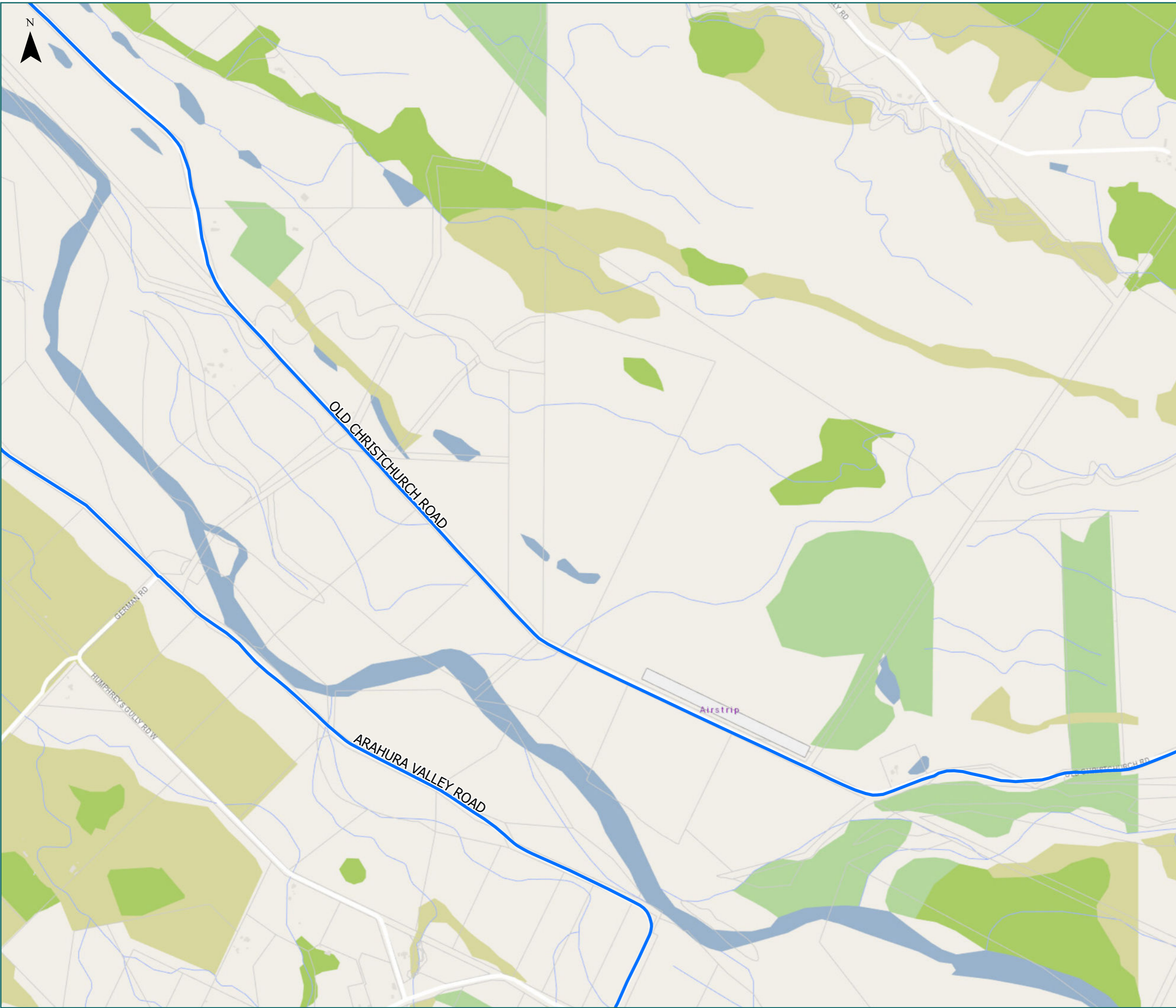
- Local Road
- Territorial Authority Boundary

Page 2 of 6

Road/Street Name	Road/Street Extent
KANIERE KOWHITIRANGI RD	from Kaniere Rd to Upper Kokatahi Rd

* For the list of roads please refer to the index table in the end of the document.





RCA Pre-approved HPMV Routes

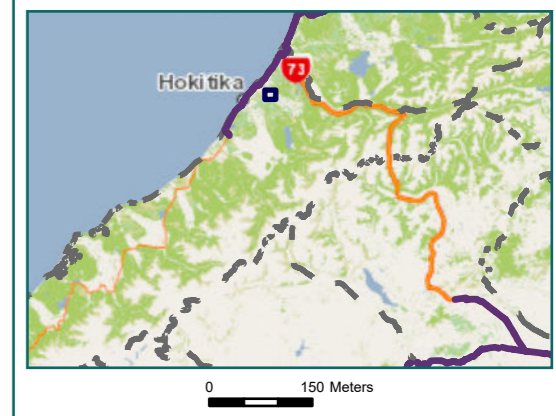
Westland District

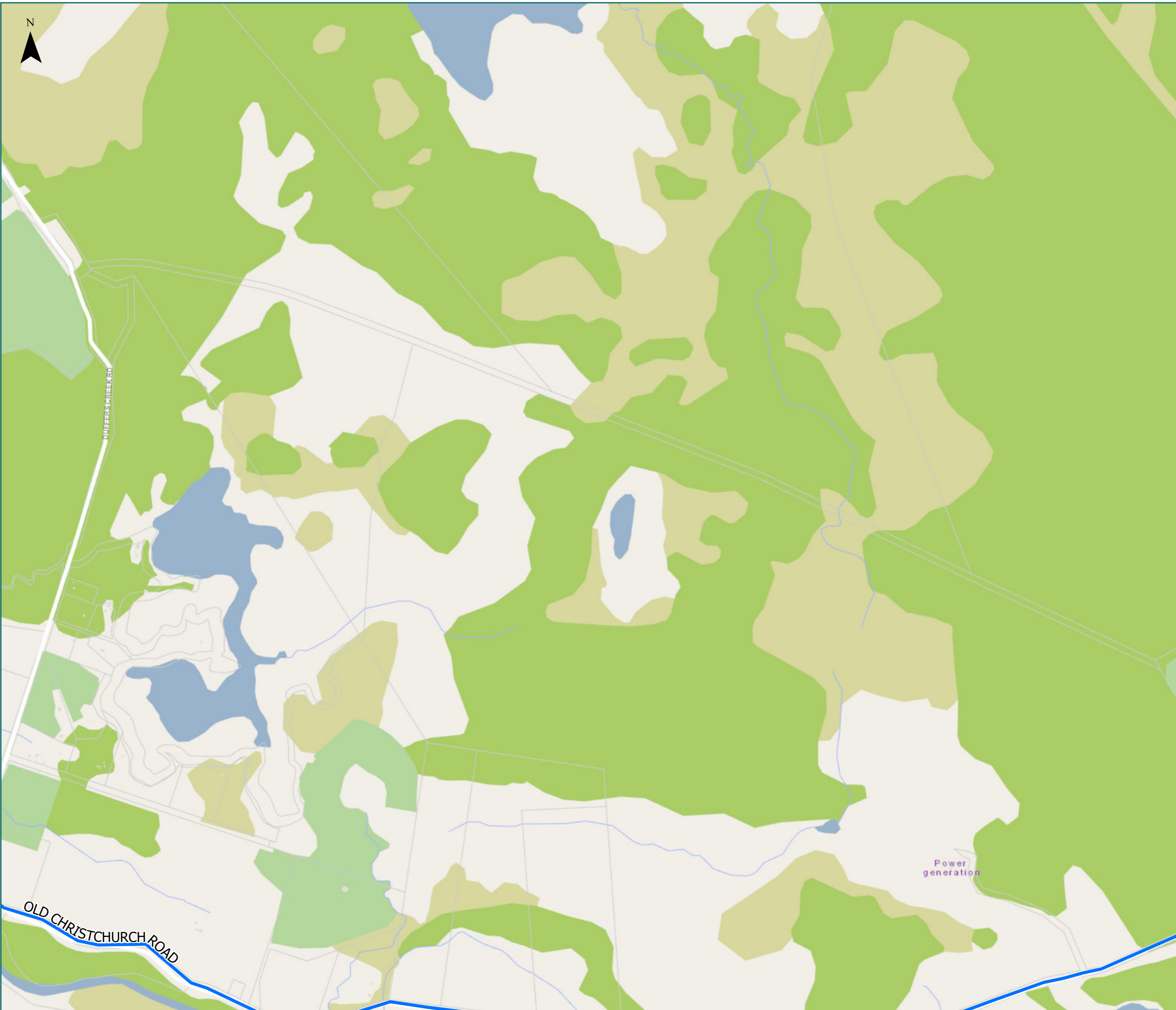
Kaihinu & Humphreys

- Legend
- Local Road
 - Territorial Authority
 - Boundary

Road/Street Name	Road/Street Extent
ARAHURA VALLEY ROAD	Full length
OLD CHRISTCHURCH ROAD	Full length

* For the list of roads please refer to the index table in the end of the document.





RCA Pre-approved HPMV Routes Westland District

East Humphreys

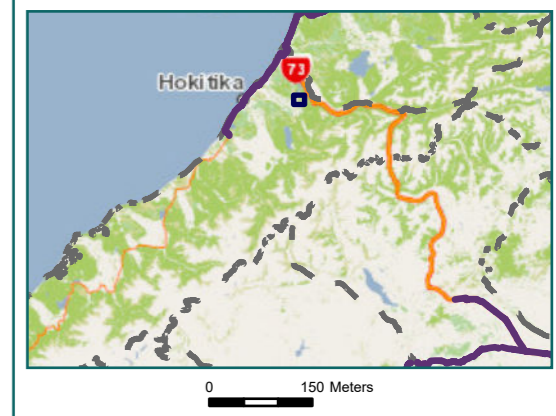
Legend

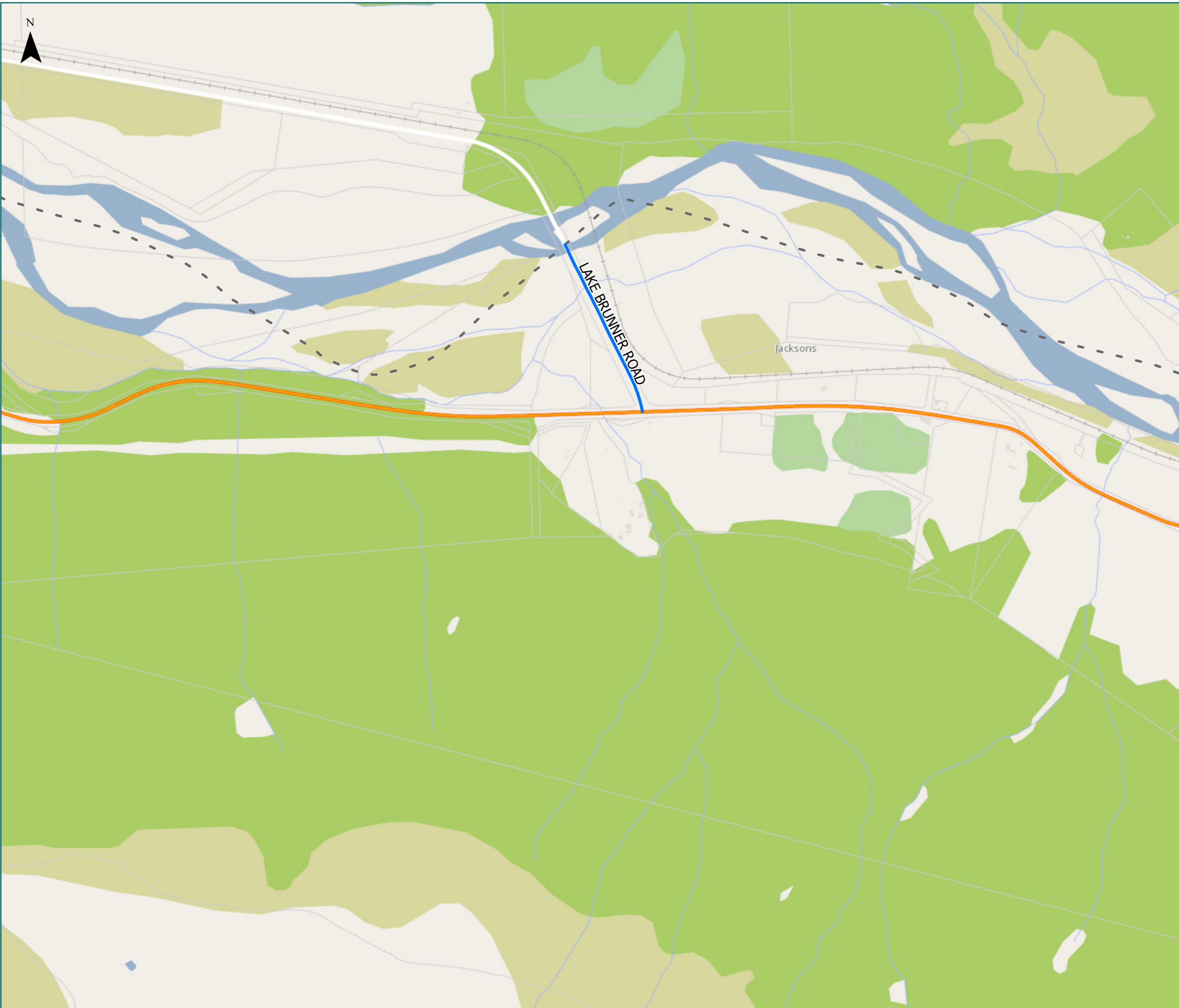
- Local Road
- Territorial Authority
- Boundary

Page 4 of 6

Road/Street Name	Road/Street Extent
OLD CHRISTCHURCH ROAD	Full length

* For the list of roads please refer to the index table in the end of the document.





RCA Pre-approved HPMV Routes Westland District

Jacksons

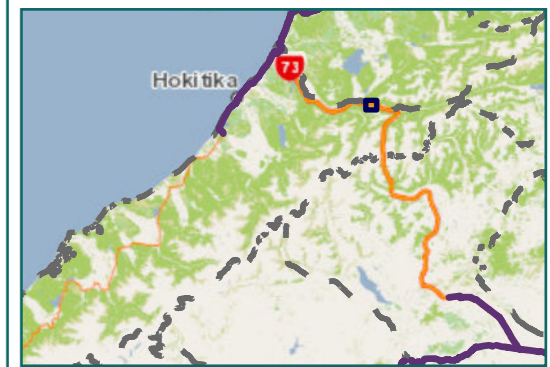
Legend

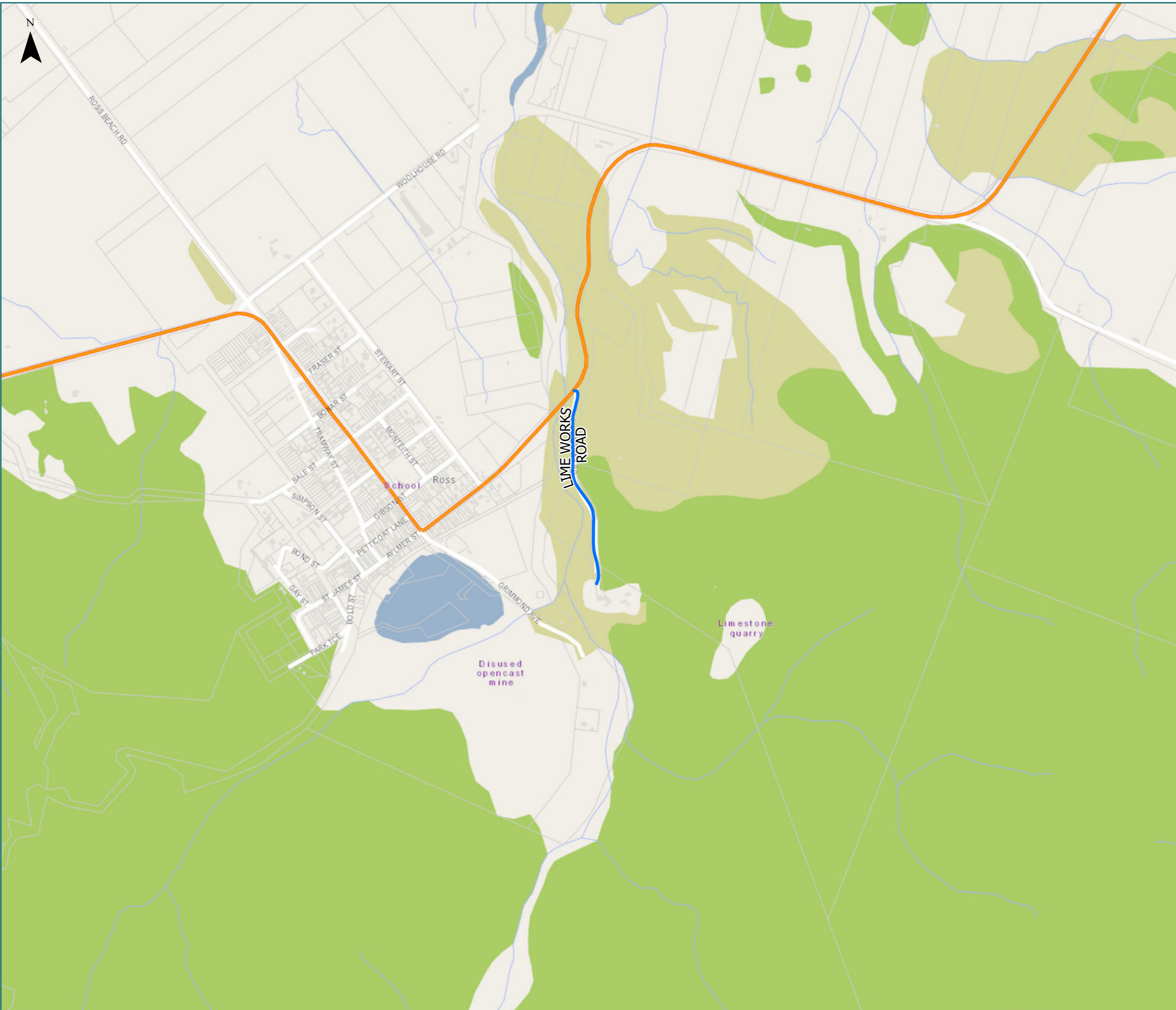
- Local Road
- - - Territorial Authority Boundary

Page 5 of 6

Road/Street Name	Road/Street Extent
LAKE BRUNNER ROAD	from SH73 to Stanley Gooseman Bridge (Grey DC boundary)

* For the list of roads please refer to the index table in the end of the document.





RCA Pre-approved HPMV Routes Westland District

Ross

Legend

- Local Road
- Territorial Authority
- Boundary

Page 6 of 6

Road/Street Name	Road/Street Extent
LIME WORKS ROAD	Full length (requires approval for portion of highway not on Full HPMV Network)

* For the list of roads please refer to the index table in the end of the document.



Westland District Map Index Page

Route Name	Page
ARAHURA VALLEY ROAD (Full length)	3
GIBSON QUAY from Bealey Street to Livingstone Street	1
HAMPDEN STREET from SH6 to Hau Hau Rd	1
HAU HAU ROAD from Hampden St to No. 35 Hau Hau Rd (Ravensdown Hokitika)	1
HUMPHREYS GULLY ROAD Full length	3
KANIERE KOWHITIRANGI RD from Kanierere Rd to Upper Kokatahi Rd	2
KANIERE ROAD from Stafford St to Kanierere-Kowhitirangi Rd	1
LAKE BRUNNER ROAD from SH73 to Stanley Gooseman Bridge (Grey DC boundary)	5
LIME WORKS ROAD Full length (requires approval for portion of highway not on Full HPMV Network)	6
LIVINGSTONE STREET from Gibson Quay to Stafford St	1
OLD CHRISTCHURCH ROAD Full length	3
STAFFORD STREET Full length (from SH6 to Kanierere Rd)	1
TOWN BELT EAST Full length (from Gibston Quay to Hau Hau Rd)	1
UPPER KOKATAHI ROAD from Kanierere-Kowhitirangi Rd to Kokatahi Bridge - DO NOT CROSS Kokatahi Bridge	2
WELD ST from SH6 to Livingstone Street	1